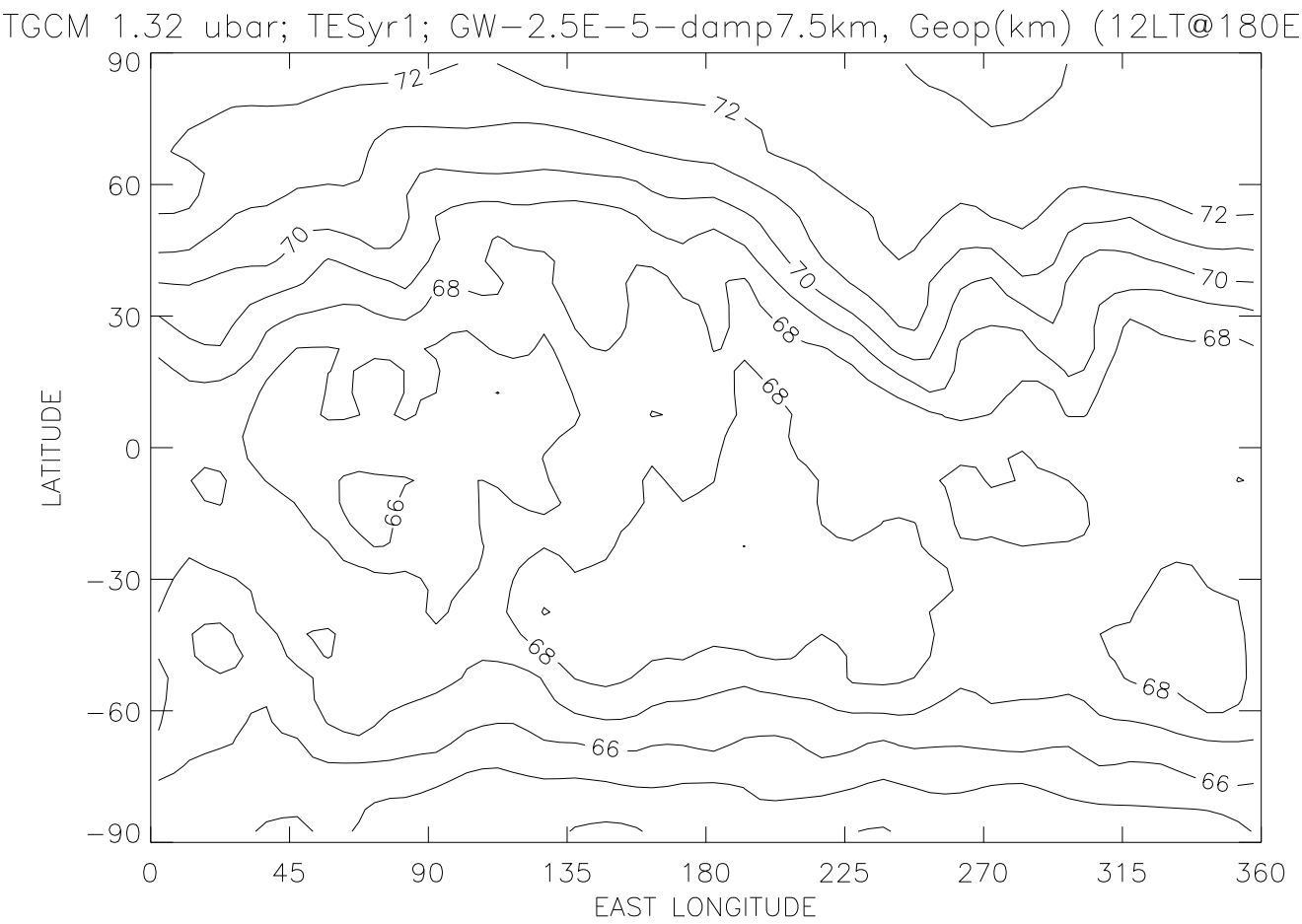
TGCM 1.32 ubar; TESyr1; GW−2.5E−5−damp7.5km, Geop(km) (12LT@180E),Ls60
LATITUDE
EAST LONGITUDE
90
60
30
0
−30
−60
−90
0
45
90
135
180
225
270
315
360
72
70
68
66

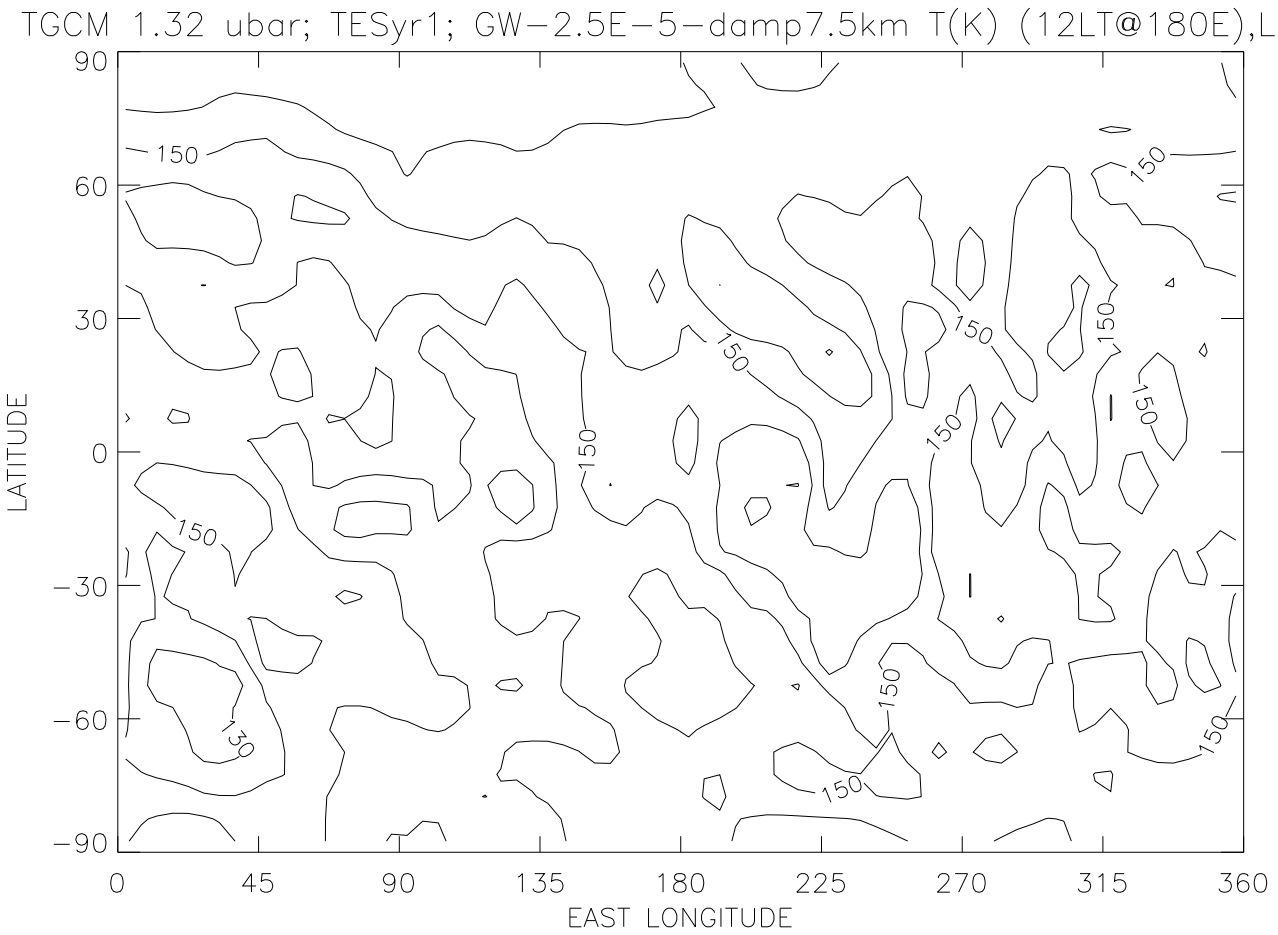
TGCM 1.32 ubar; TESyr1; GW−2.5E−5−damp7.5km T(K) (12LT@180E),Ls60
LATITUDE
EAST LONGITUDE
90
60
30
0
−30
−60
−90
0
45
90
135
180
225
270
315
360
150

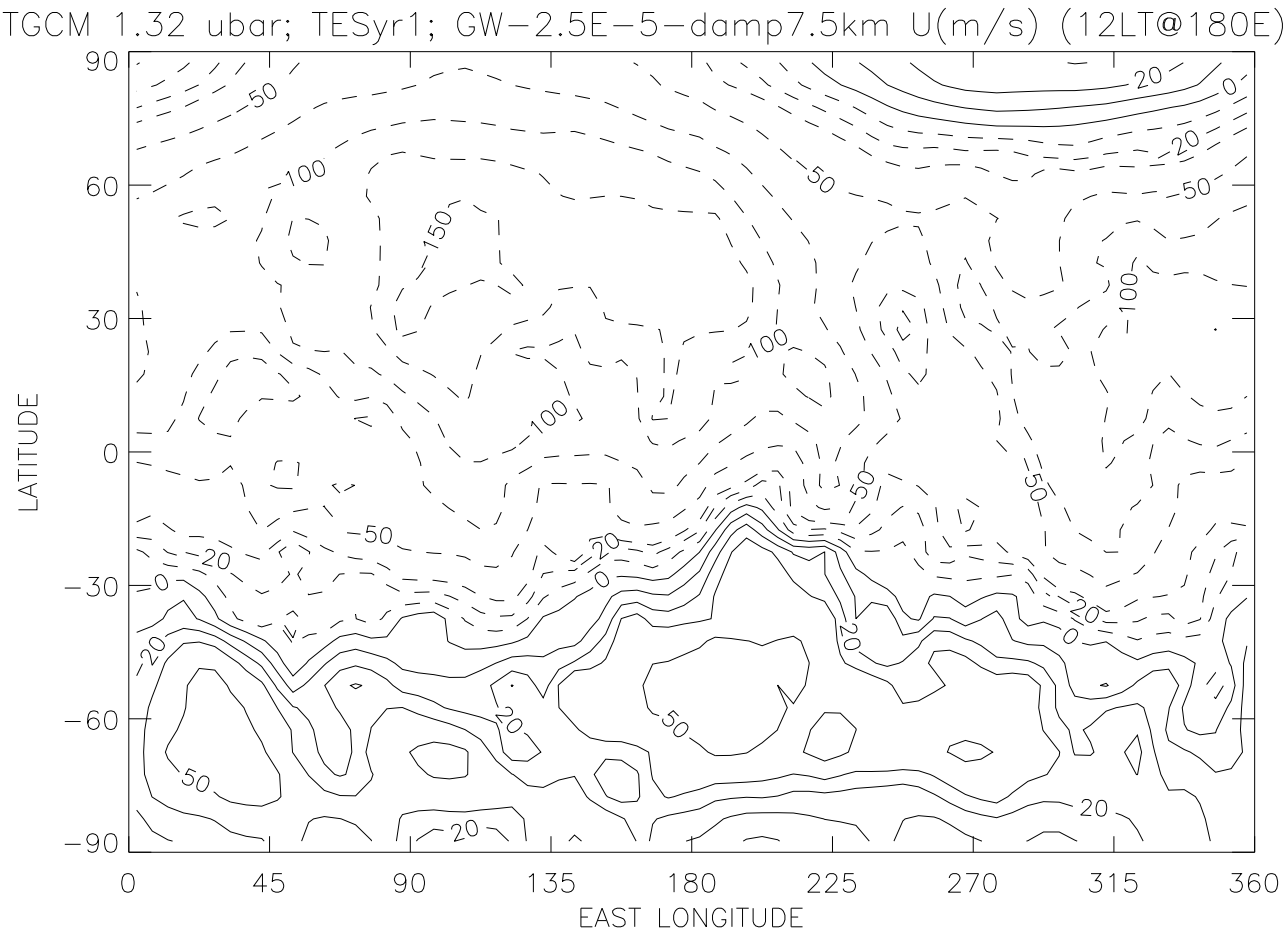
TGCM 1.32 ubar; TESyr1; GW−2.5E−5−damp7.5km U(m/s) (12LT@180E),Ls60
LATITUDE
90
60
30
0
−30
−60
−90
0
45
90
135
180
225
270
315
360
EAST LONGITUDE

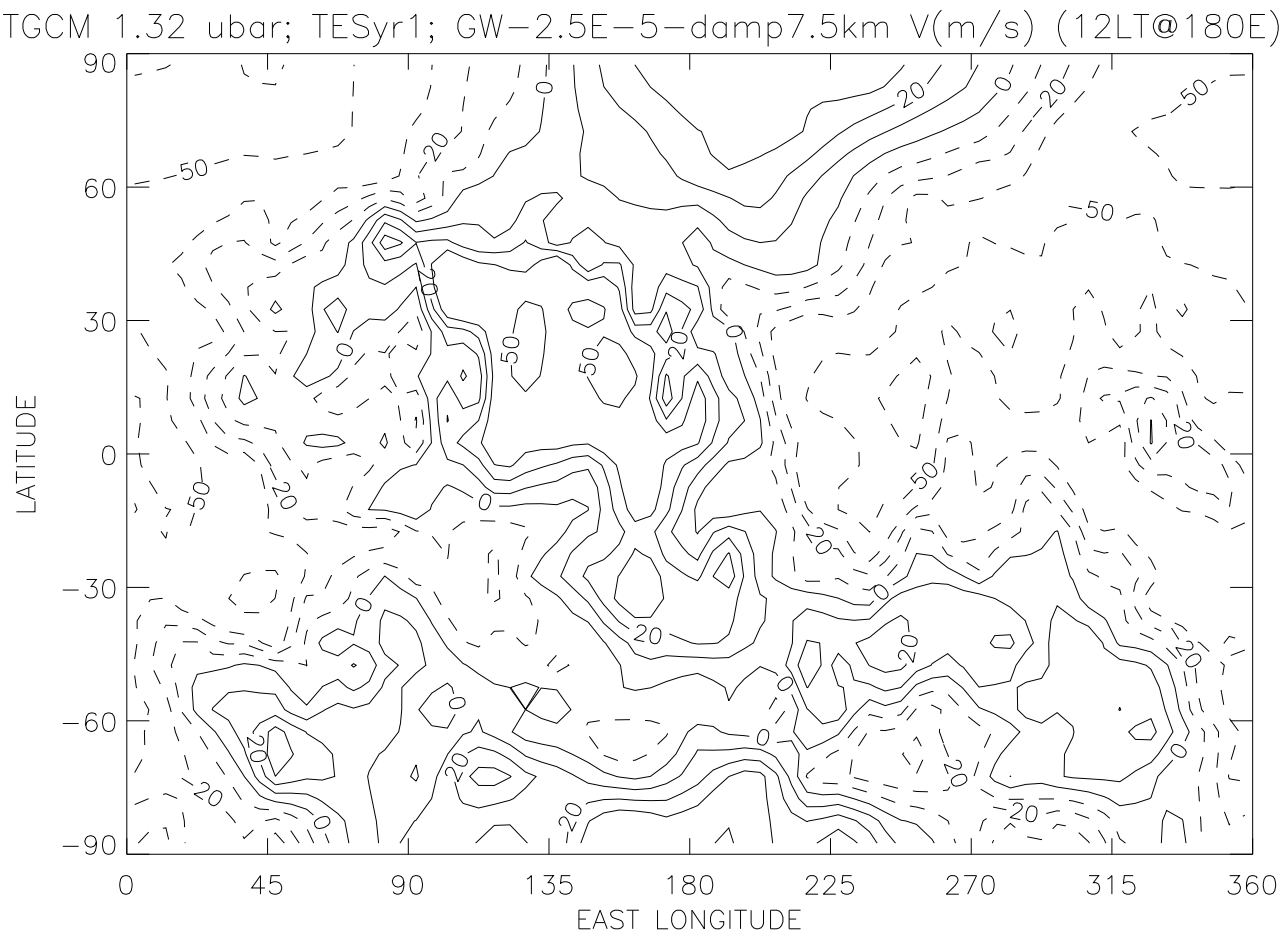
TGCM 1.32 ubar; TESyr1; GW−2.5E−5−damp7.5km V(m/s) (12LT@180E),Ls60
LATITUDE
90
60
30
0
−30
−60
−90
0
45
90
135
180
225
270
315
360
EAST LONGITUDE

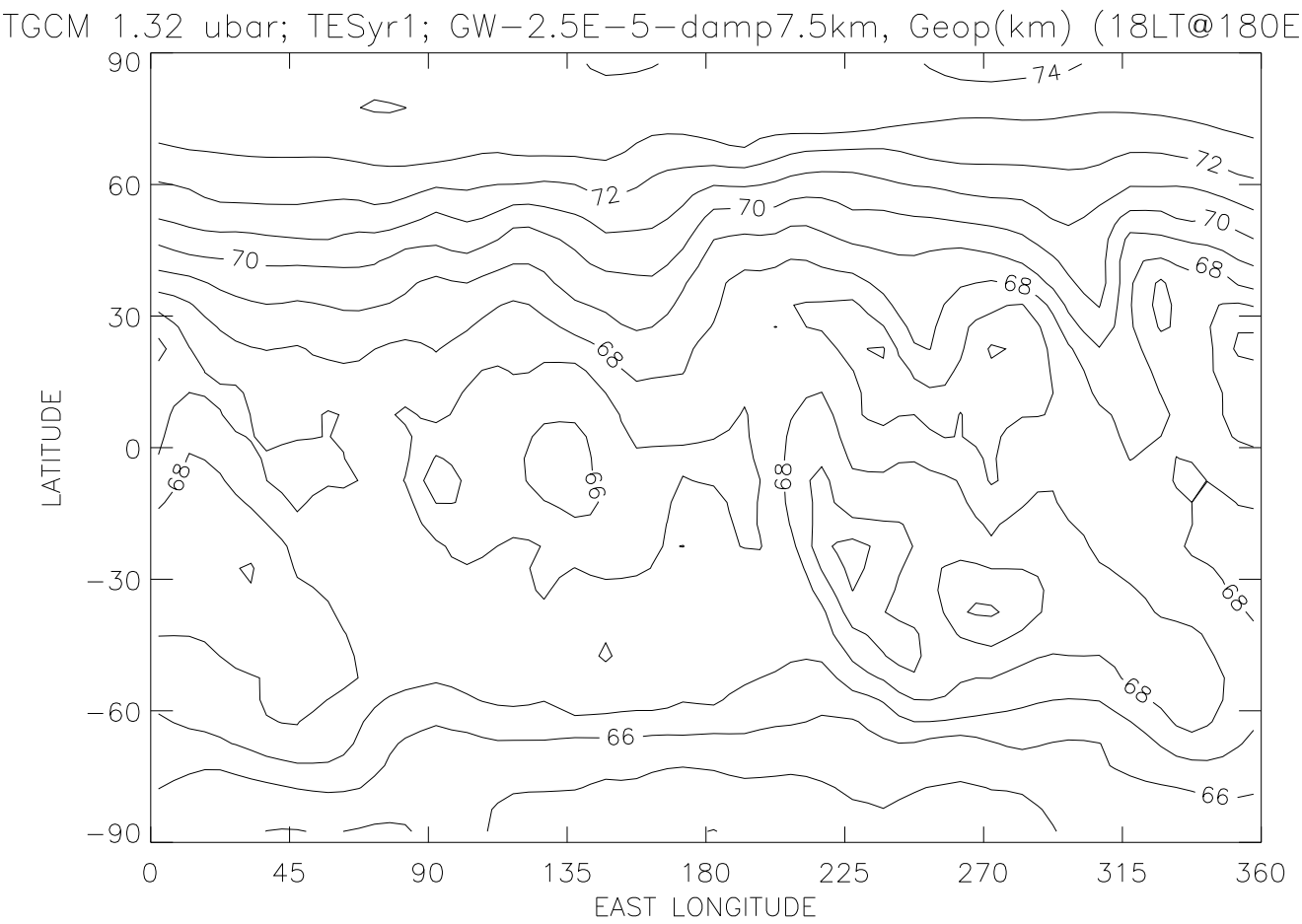
TGCM 1.32 ubar; TESyr1; GW−2.5E−5−damp7.5km, Geop(km) (18LT@180E),Ls60
LATITUDE
EAST LONGITUDE
90
60
30
0
−30
−60
−90
0
45
90
135
180
225
270
315
360
74
72
70
68
66

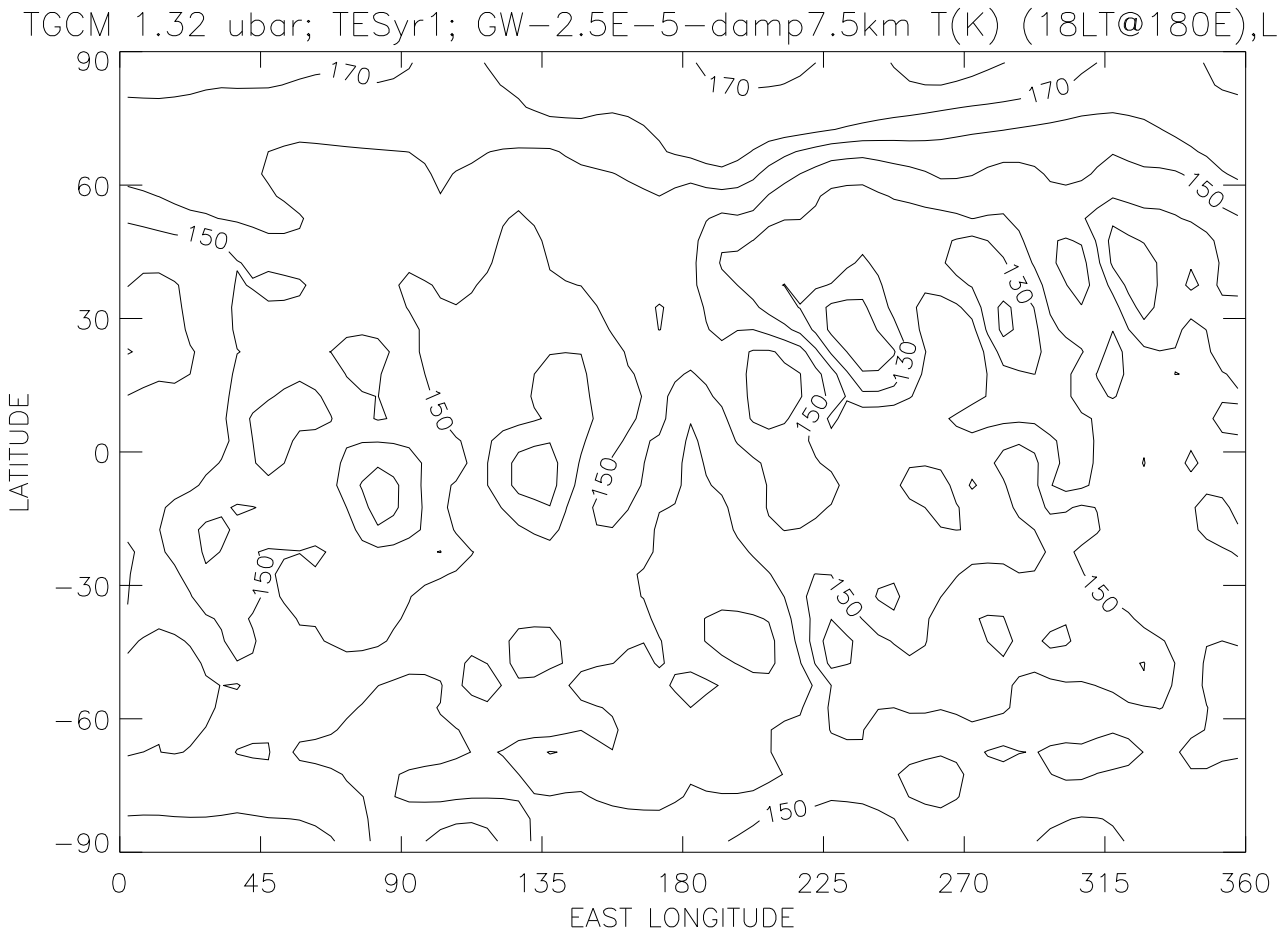
TGCM 1.32 ubar; TESyr1; GW−2.5E−5−damp7.5km T(K) (18LT@180E),Ls60
LATITUDE
EAST LONGITUDE
90
60
30
0
−30
−60
−90
0
45
90
135
180
225
270
315
360
170
150
130

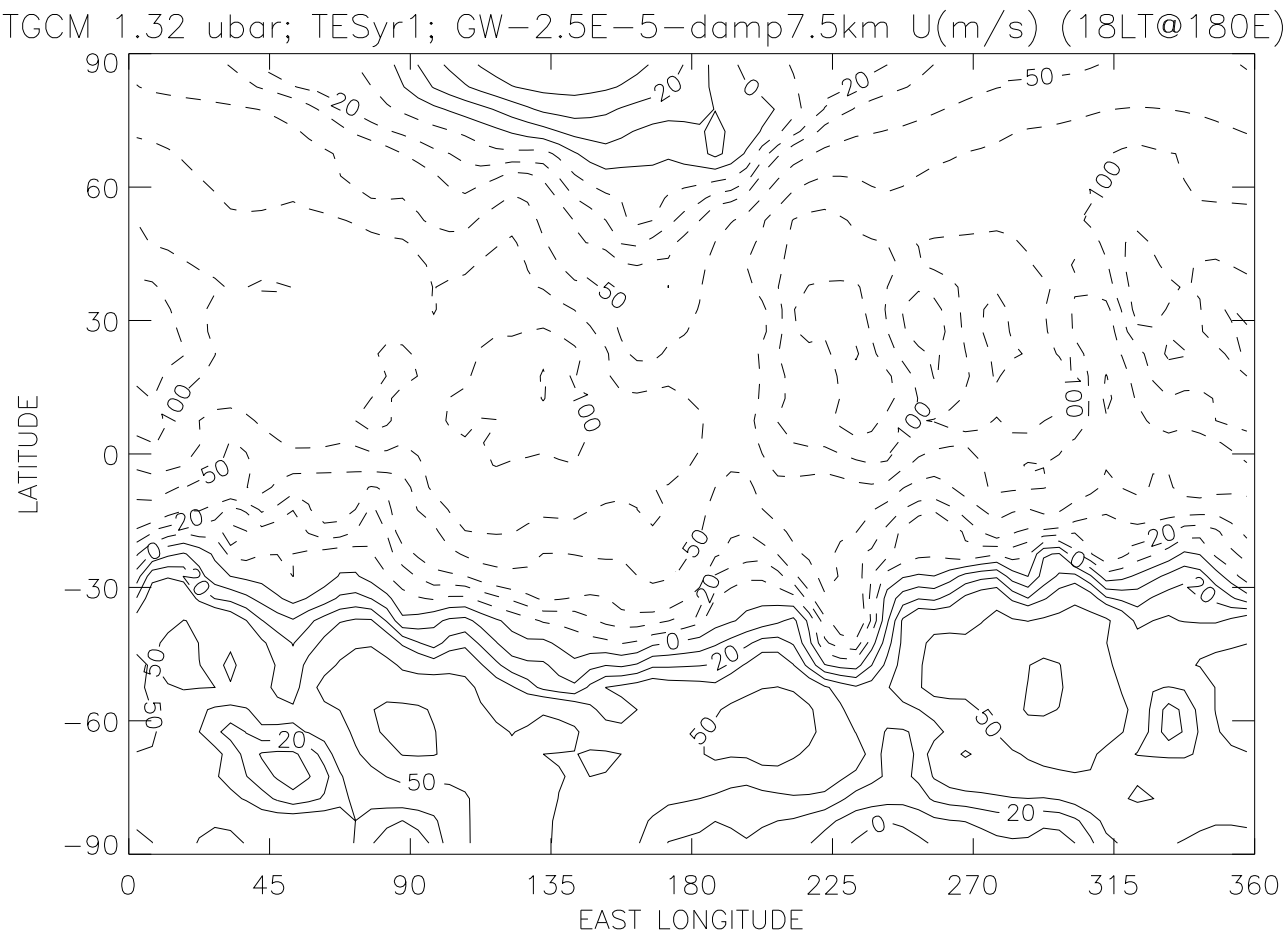
TGCM 1.32 ubar; TESyr1; GW−2.5E−5−damp7.5km U(m/s) (18LT@180E),Ls60
LATITUDE
EAST LONGITUDE
90
60
30
0
−30
−60
−90
0
45
90
135
180
225
270
315
360
−50
−100
−20
0
20
50
100

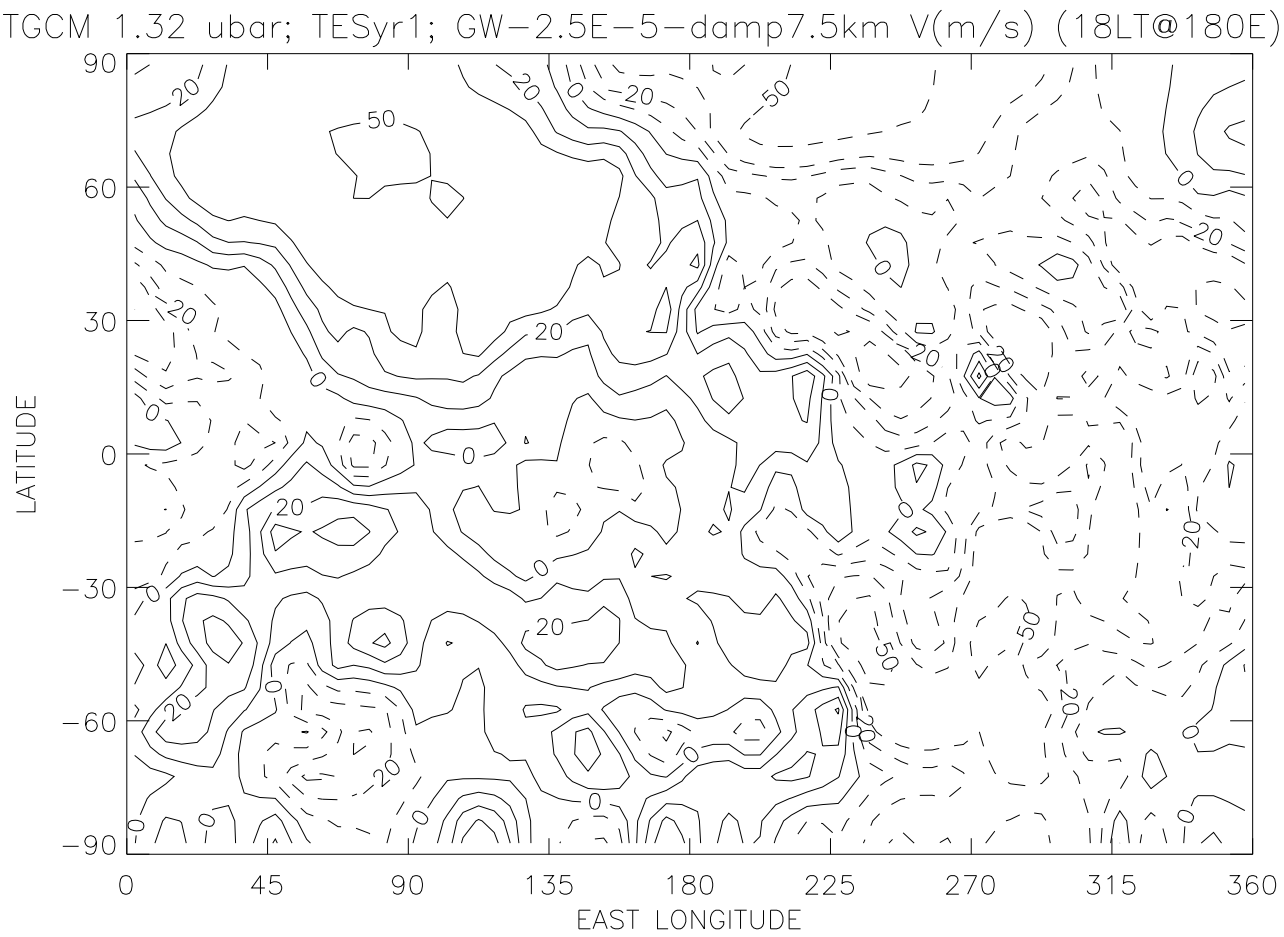
TGCM 1.32 ubar; TESyr1; GW−2.5E−5−damp7.5km V(m/s) (18LT@180E),Ls60
LATITUDE
90
60
30
0
−30
−60
−90
0
45
90
135
180
225
270
315
360
EAST LONGITUDE

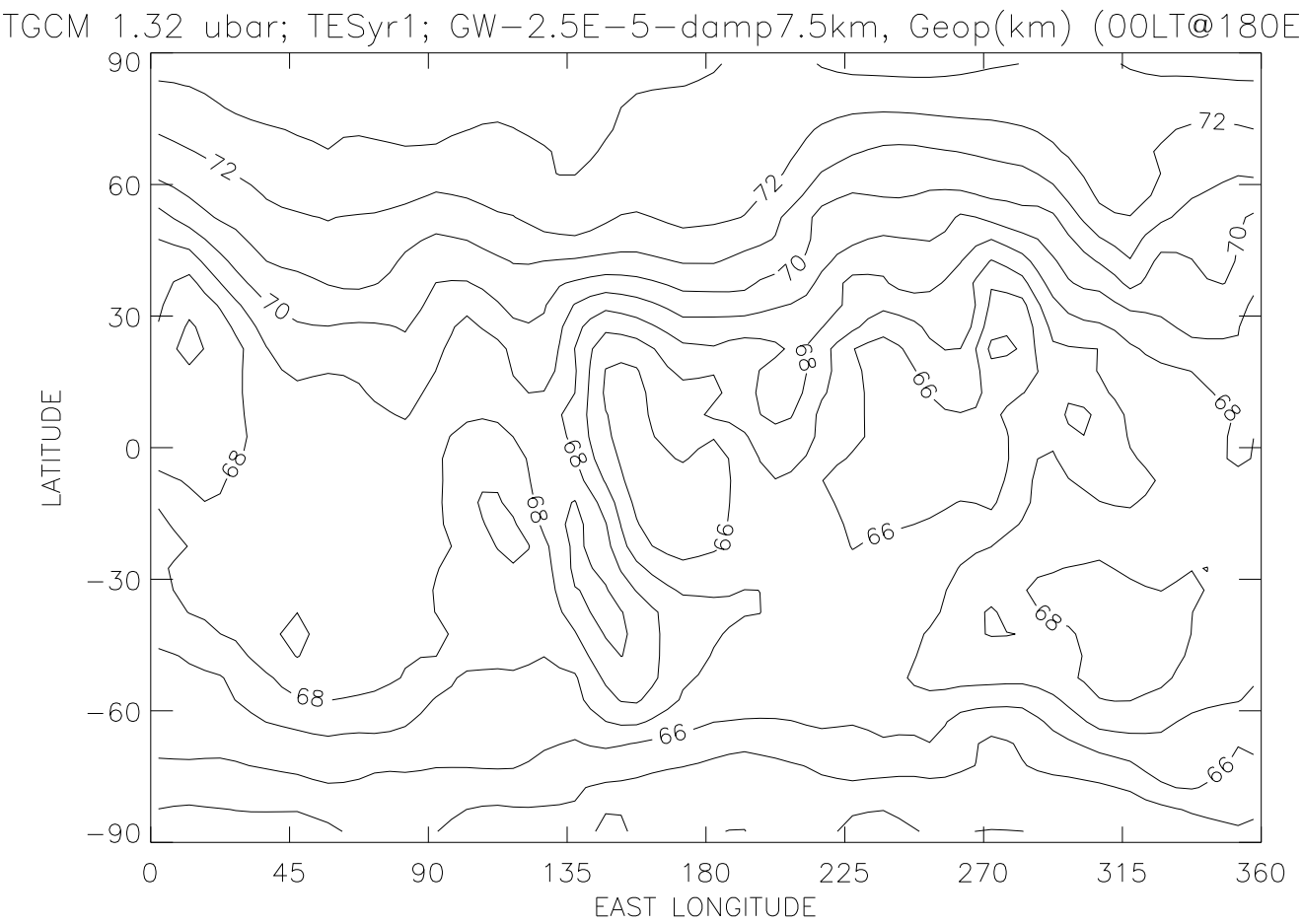
TGCM 1.32 ubar; TESyr1; GW−2.5E−5−damp7.5km, Geop(km) (00LT@180E),Ls60
LATITUDE
EAST LONGITUDE
90
60
30
0
−30
−60
−90
0
45
90
135
180
225
270
315
360
72
70
68
66

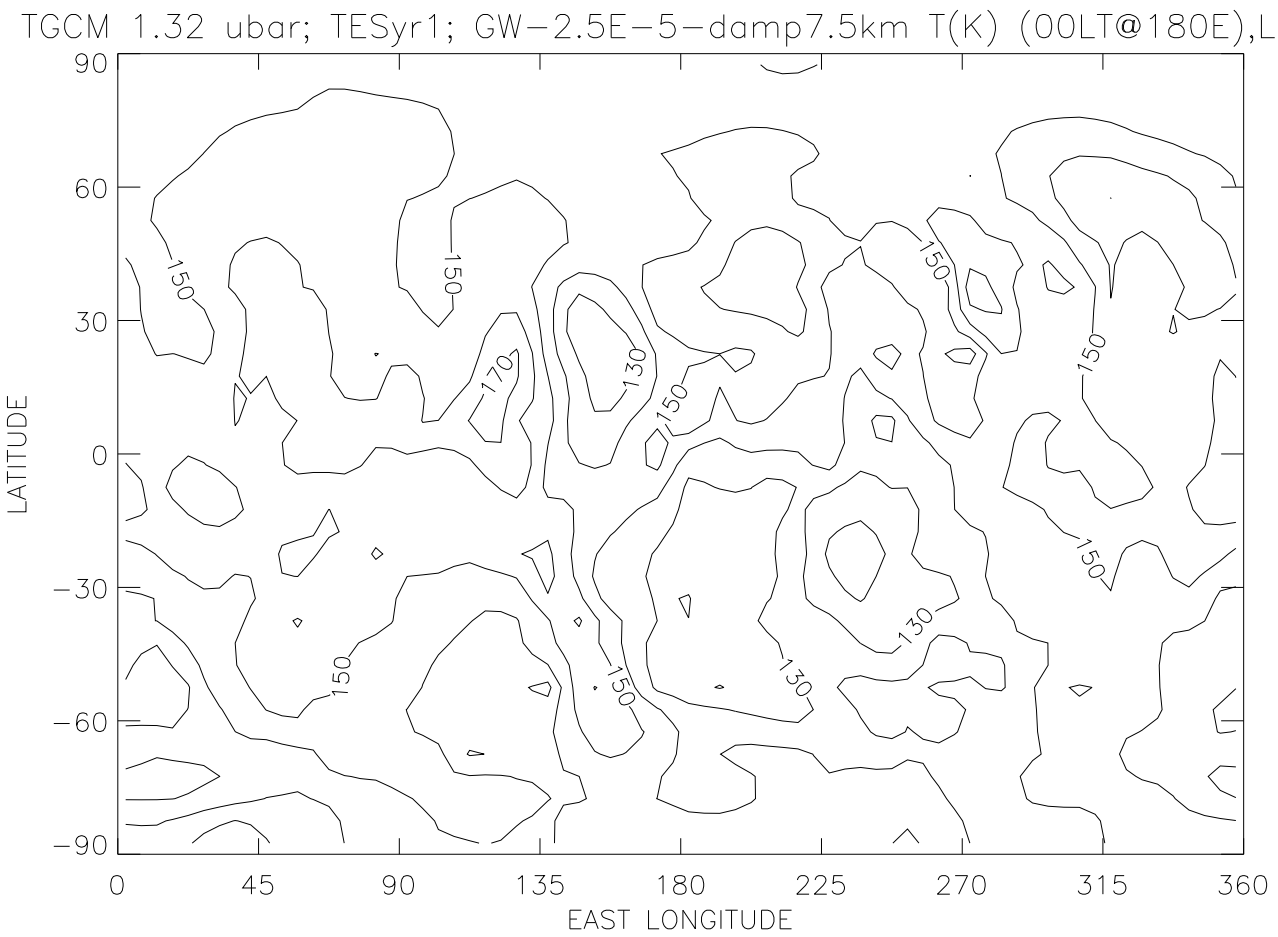
TGCM 1.32 ubar; TESyr1; GW−2.5E−5−damp7.5km T(K) (00LT@180E),Ls60
LATITUDE
EAST LONGITUDE
90
60
30
0
−30
−60
−90
0
45
90
135
180
225
270
315
360
150
170
130

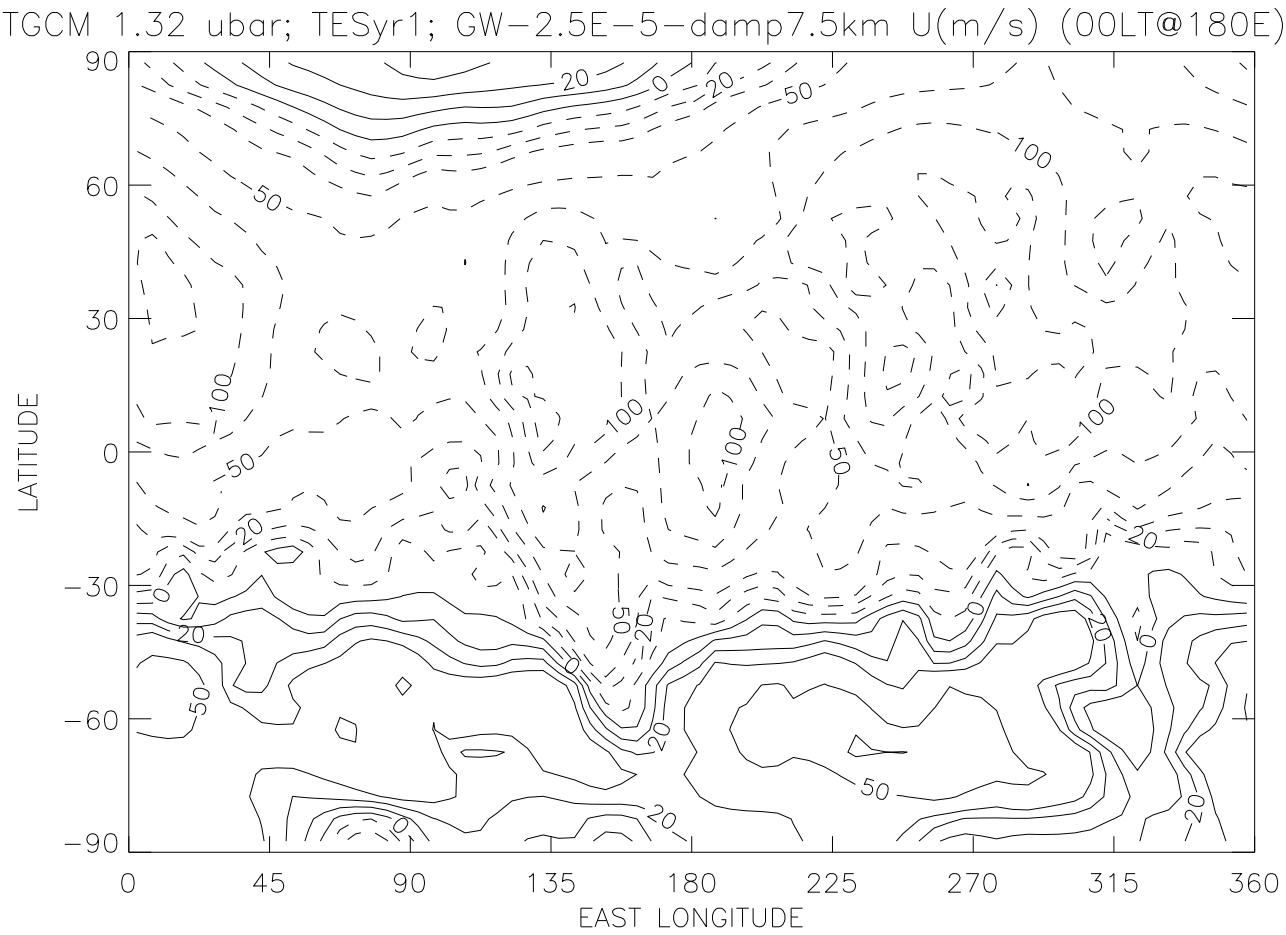
TGCM 1.32 ubar; TESyr1; GW-2.5E-5-damp7.5km U(m/s) (00LT@180E),Ls60
LATITUDE
EAST LONGITUDE
90
60
30
0
-30
-60
-90
0
45
90
135
180
225
270
315
360

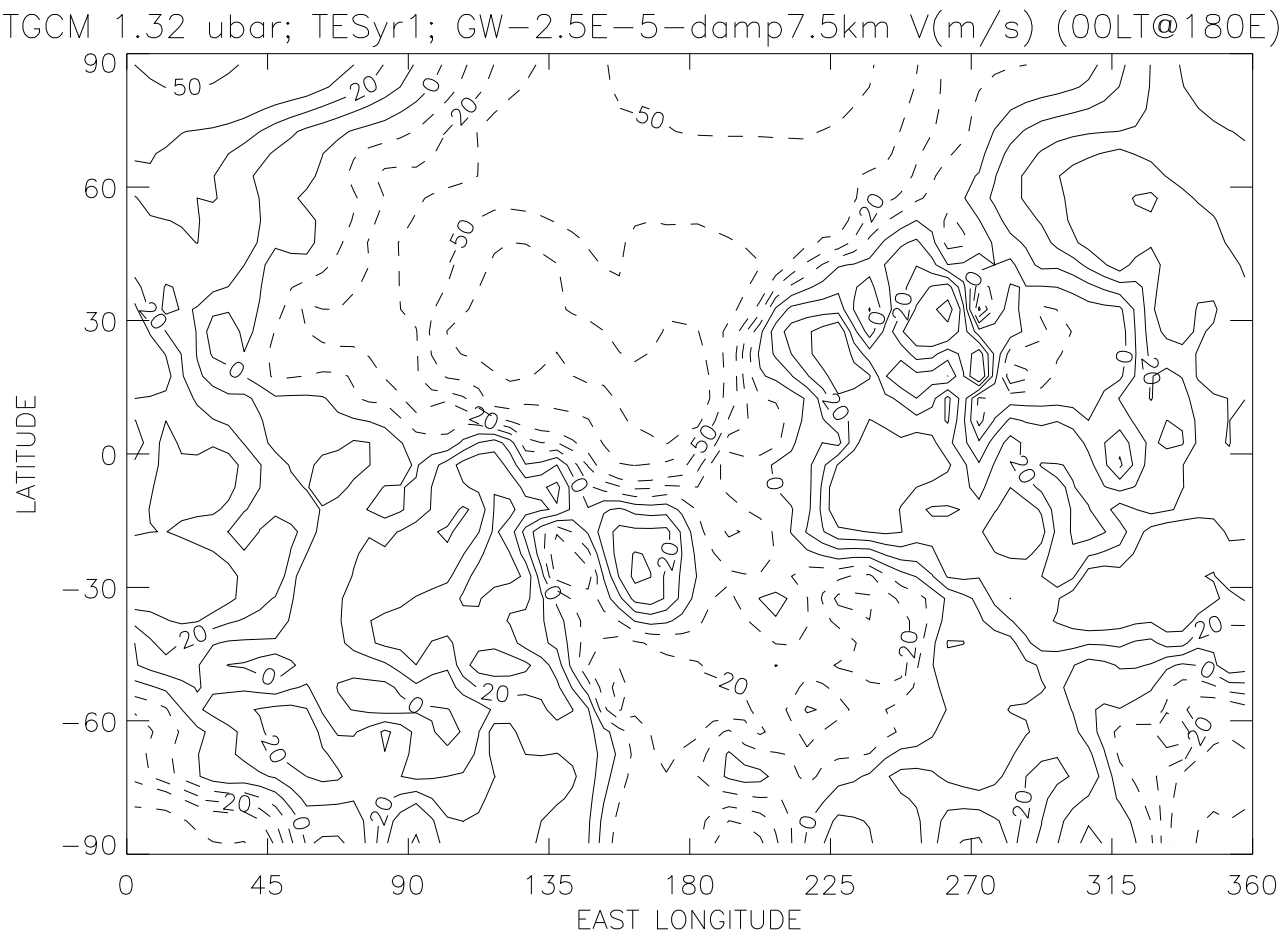
TGCM 1.32 ubar; TESyr1; GW−2.5E−5−damp7.5km V(m/s) (00LT@180E),Ls60
LATITUDE
90
60
30
0
−30
−60
−90
0
45
90
135
180
225
270
315
360
EAST LONGITUDE

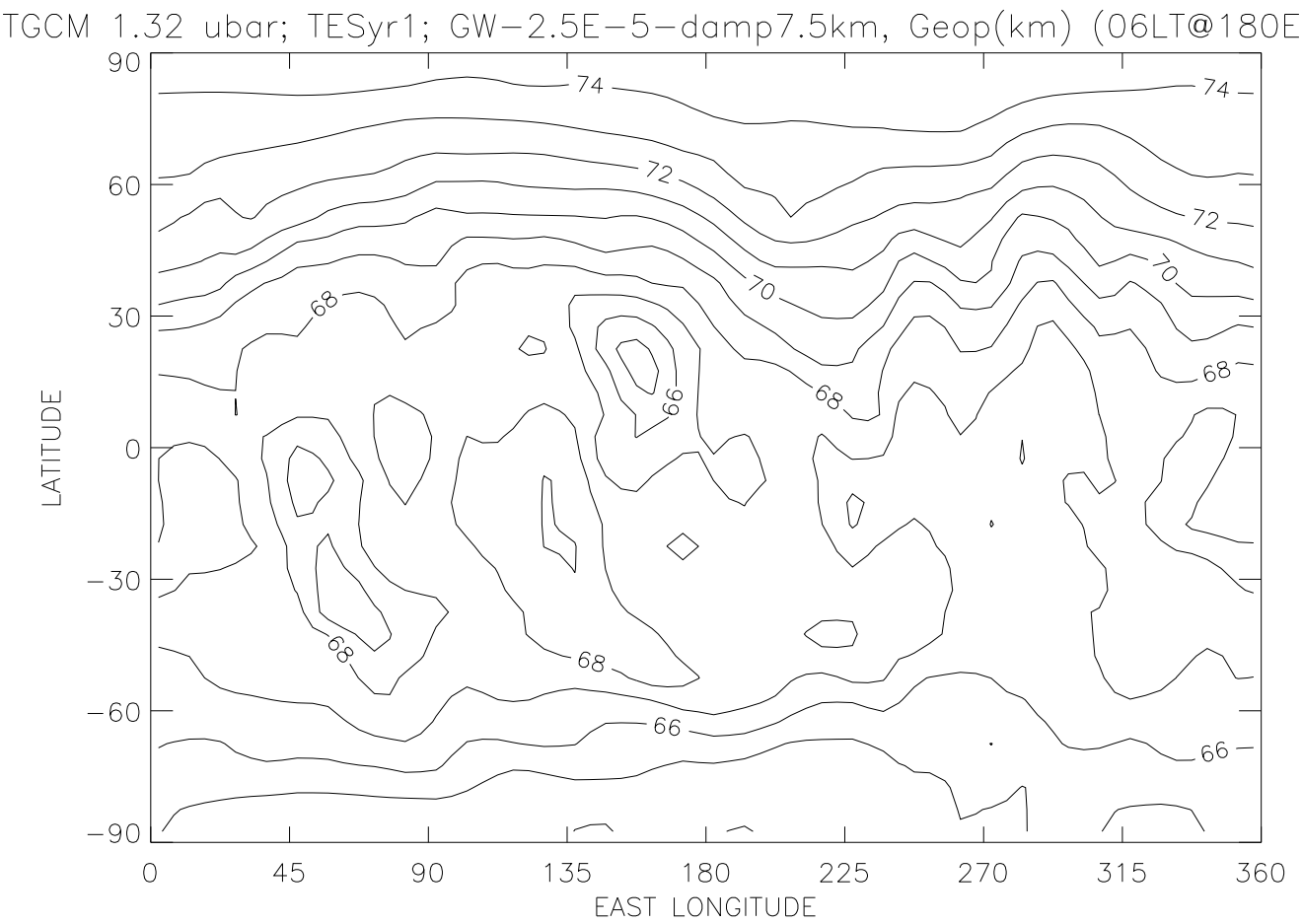
TGCM 1.32 ubar; TESyr1; GW−2.5E−5−damp7.5km, Geop(km) (06LT@180E),Ls60
LATITUDE
EAST LONGITUDE
90
60
30
0
−30
−60
−90
0
45
90
135
180
225
270
315
360
74
72
70
68
66

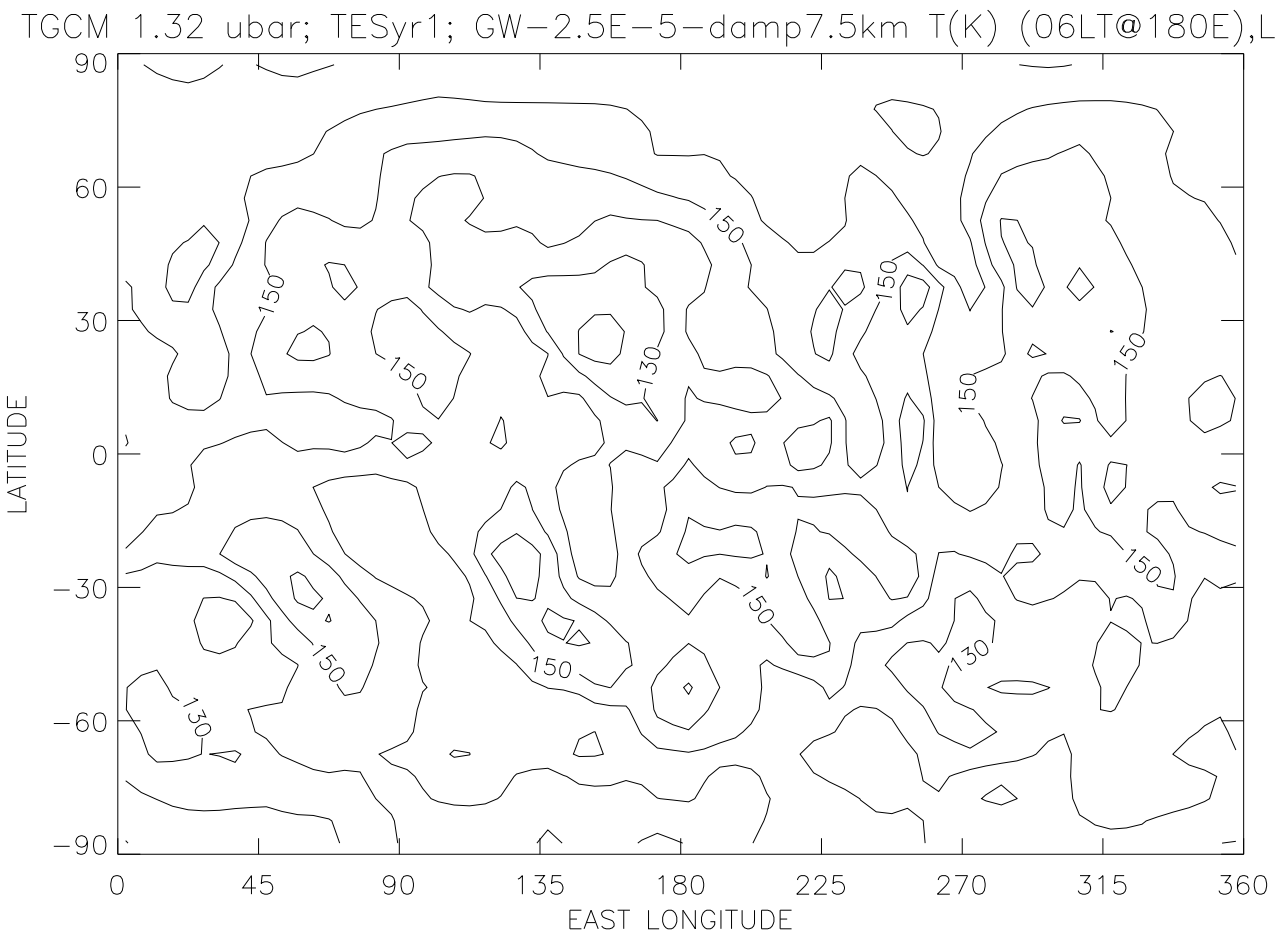
TGCM 1.32 ubar; TESyr1; GW−2.5E−5−damp7.5km T(K) (06LT@180E),Ls60
LATITUDE
EAST LONGITUDE
90
60
30
0
−30
−60
−90
0
45
90
135
180
225
270
315
360
150
130

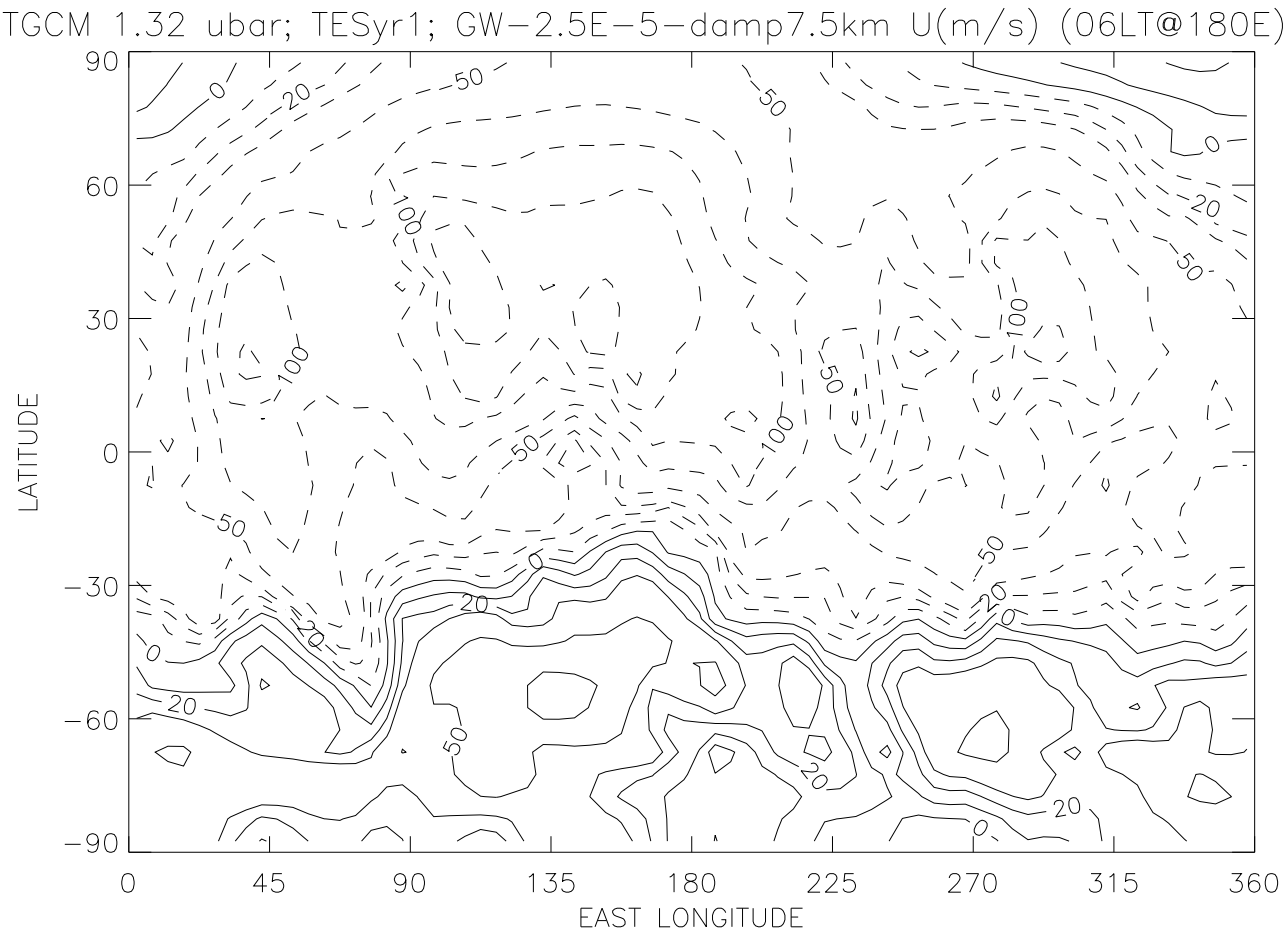
TGCM 1.32 ubar; TESyr1; GW−2.5E−5−damp7.5km U(m/s) (06LT@180E),Ls60
LATITUDE
EAST LONGITUDE
90
60
30
0
−30
−60
−90
0
45
90
135
180
225
270
315
360

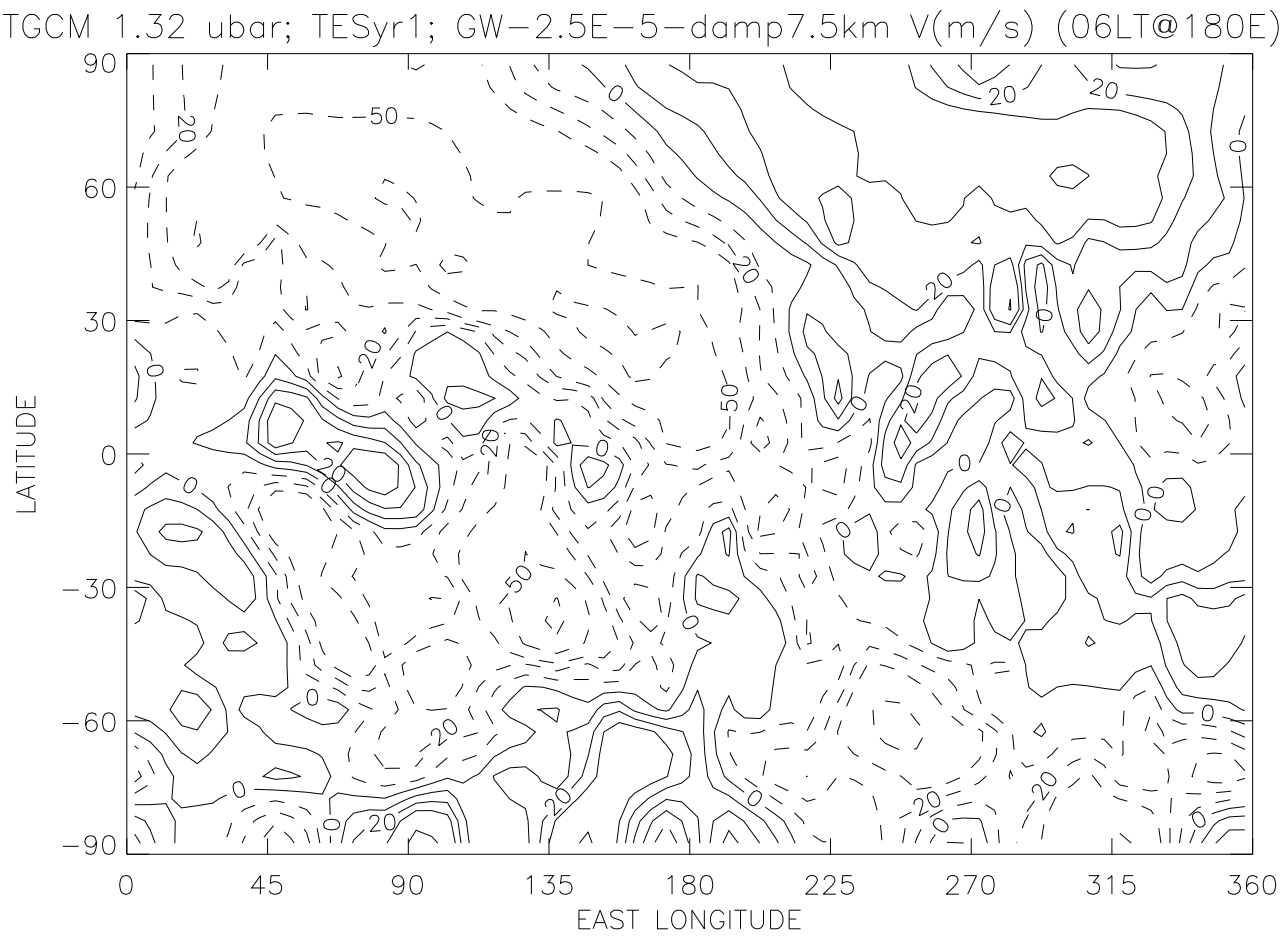
TGCM 1.32 ubar; TESyr1; GW−2.5E−5−damp7.5km V(m/s) (06LT@180E),Ls60
LATITUDE
90
60
30
0
−30
−60
−90
0
45
90
135
180
225
270
315
360
EAST LONGITUDE