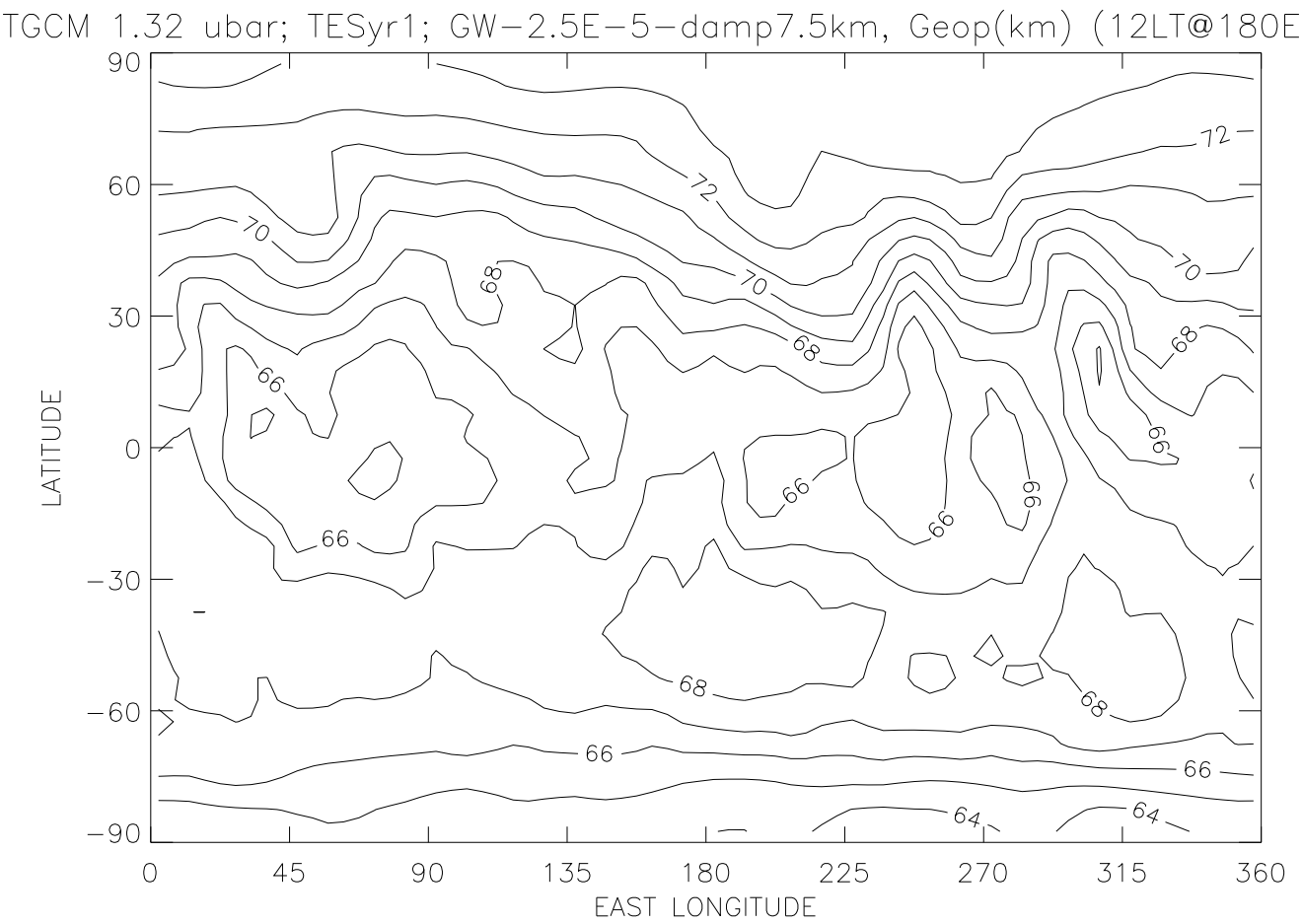
TGCM 1.32 ubar; TESyr1; GW−2.5E−5−damp7.5km, Geop(km) (12LT@180E),Ls90
90
60
30
0
−30
−60
−90
LATITUDE
0
45
90
135
180
225
270
315
360
EAST LONGITUDE
72
70
68
66
64

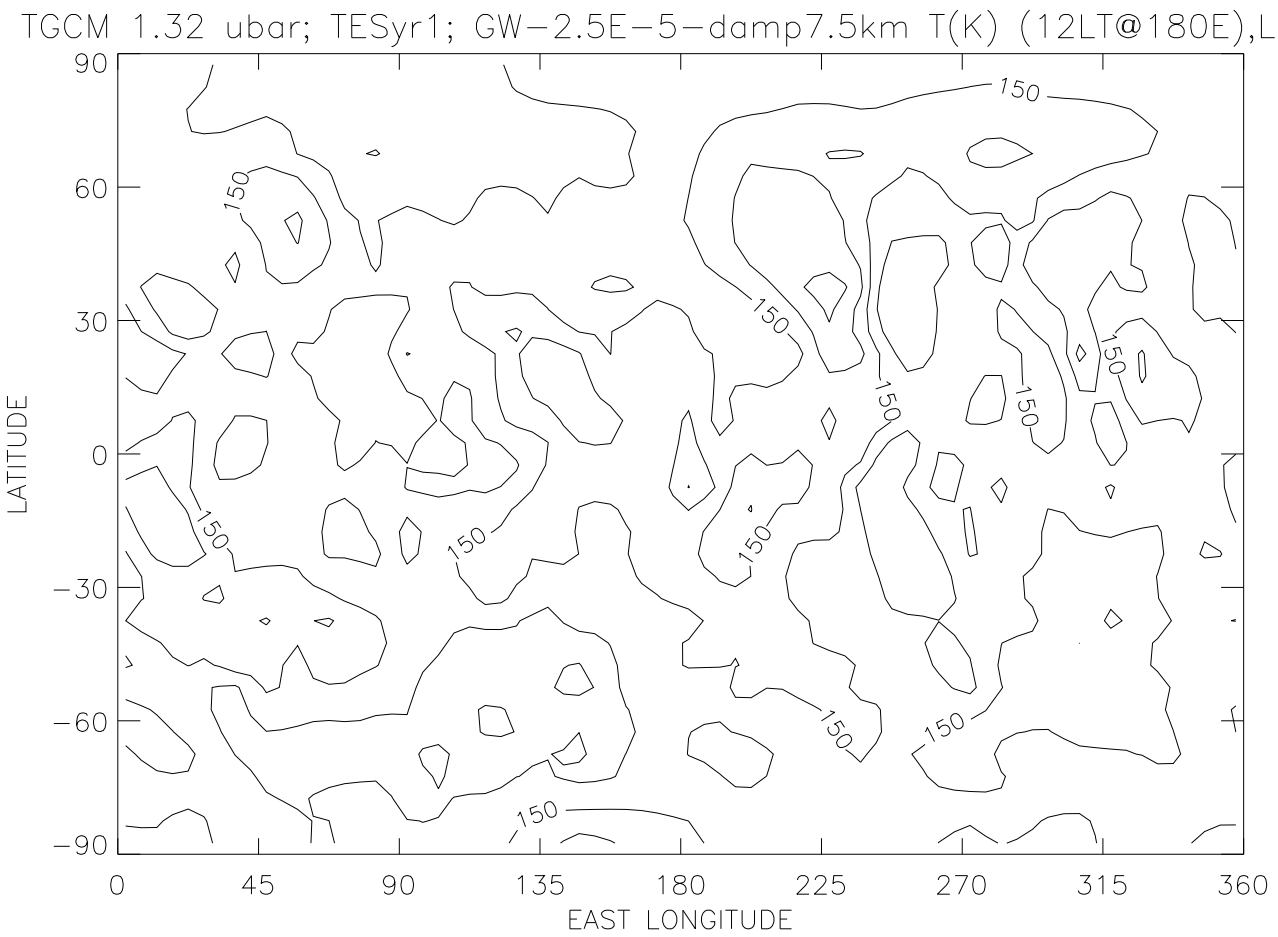
TGCM 1.32 ubar; TESyr1; GW−2.5E−5−damp7.5km T(K) (12LT@180E),Ls90
LATITUDE
EAST LONGITUDE
90
60
30
0
−30
−60
−90
0
45
90
135
180
225
270
315
360
150

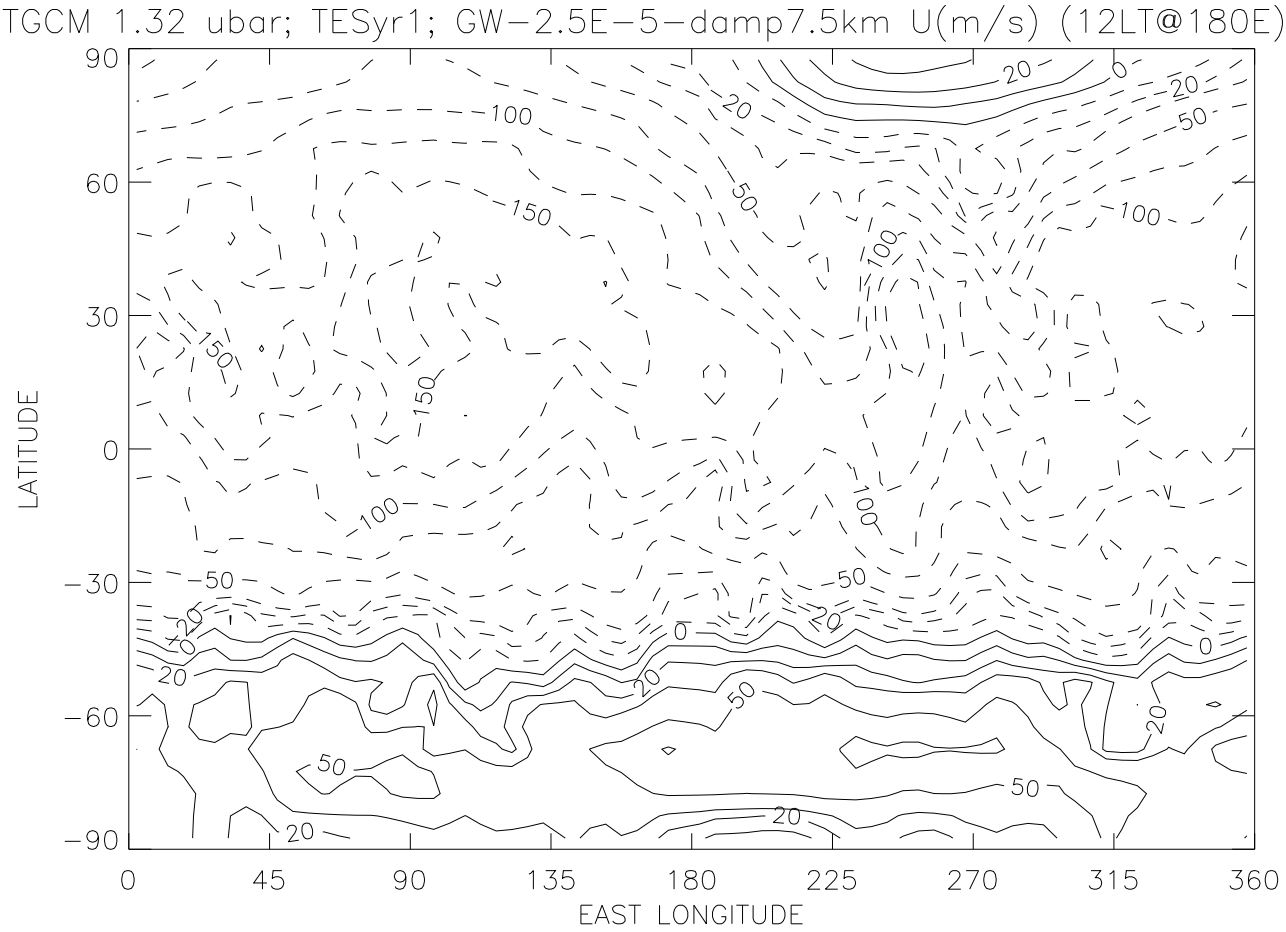
TGCM 1.32 ubar; TESyr1; GW−2.5E−5−damp7.5km U(m/s) (12LT@180E),Ls90
LATITUDE
EAST LONGITUDE
90
60
30
0
−30
−60
−90
0
45
90
135
180
225
270
315
360

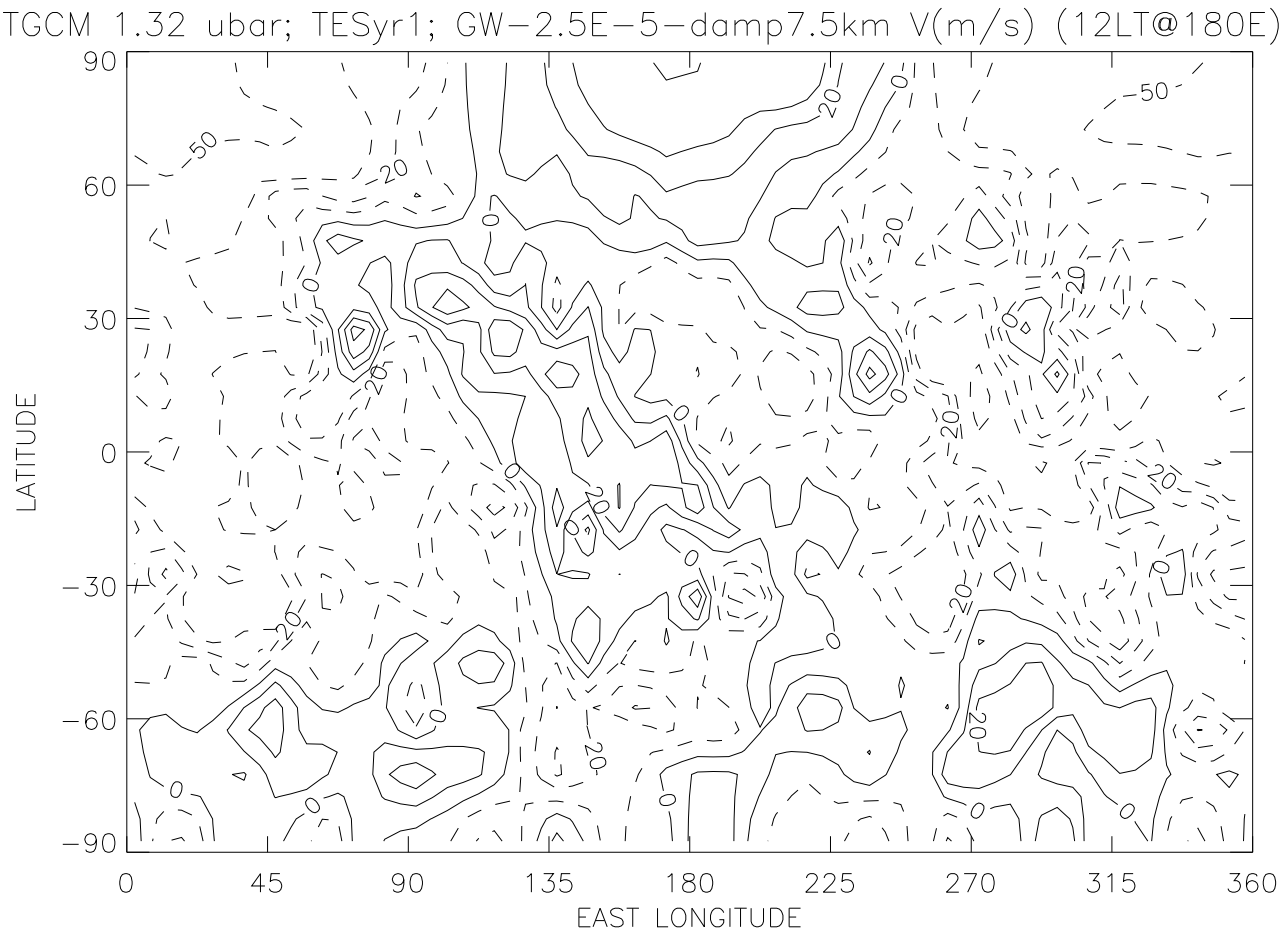
TGCM 1.32 ubar; TESyr1; GW−2.5E−5−damp7.5km V(m/s) (12LT@180E),Ls90
LATITUDE
EAST LONGITUDE
90
60
30
0
−30
−60
−90
0
45
90
135
180
225
270
315
360
−50
−20
0
20

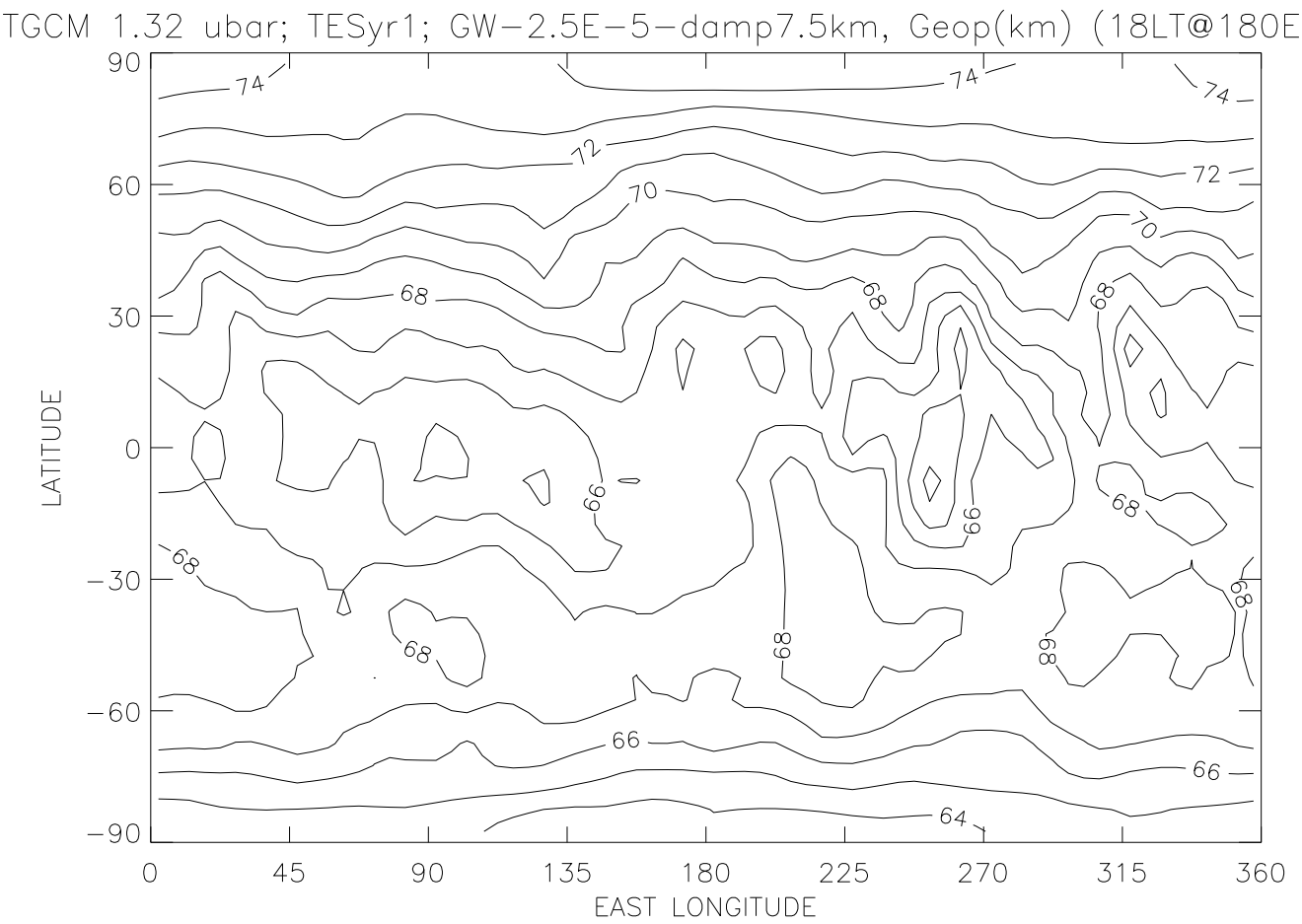
TGCM 1.32 ubar; TESyr1; GW−2.5E−5−damp7.5km, Geop(km) (18LT@180E),Ls90
LATITUDE
EAST LONGITUDE
90
60
30
0
−30
−60
−90
0
45
90
135
180
225
270
315
360
74
72
70
68
66
64

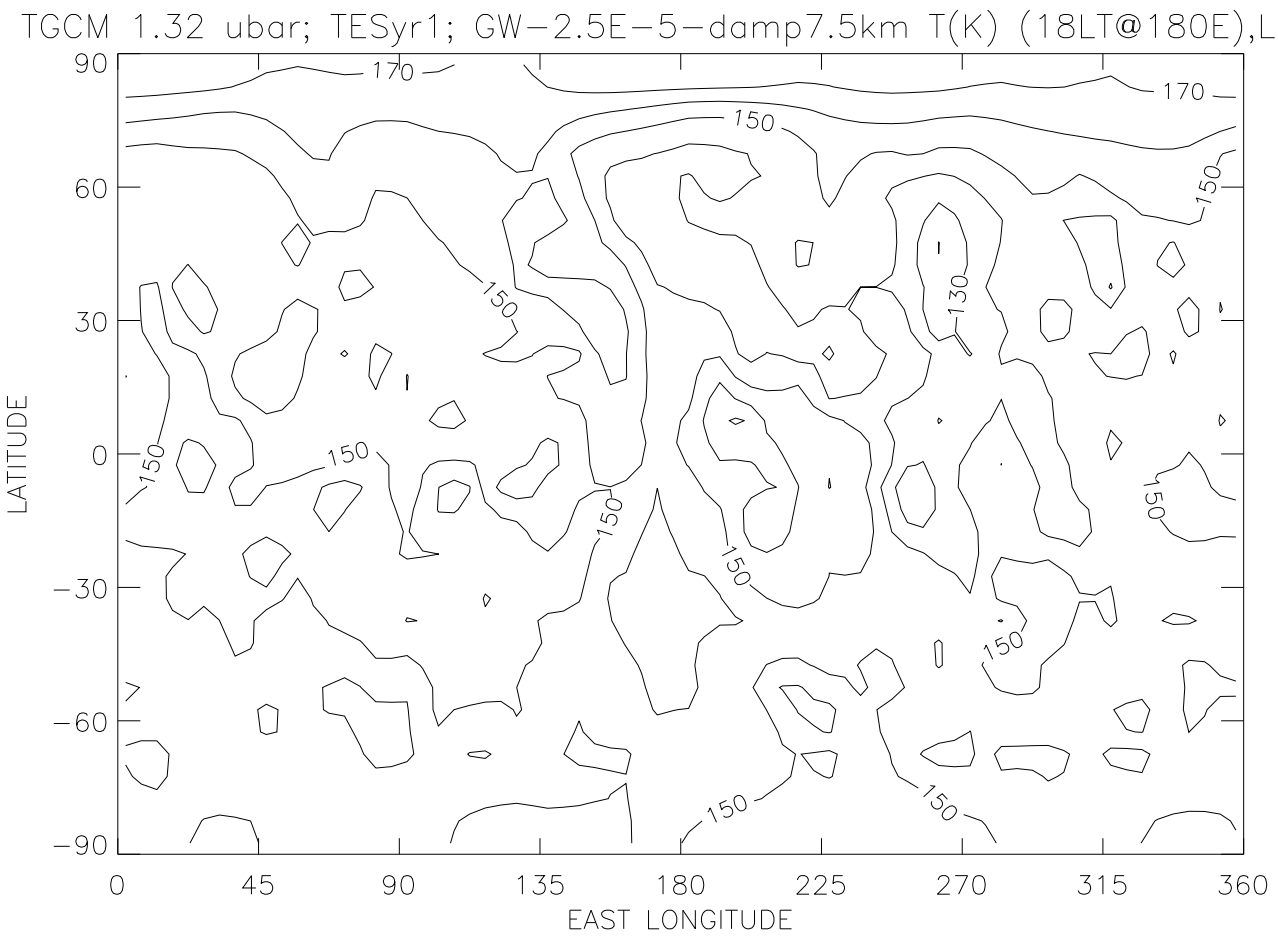
TGCM 1.32 ubar; TESyr1; GW−2.5E−5−damp7.5km T(K) (18LT@180E),Ls90
LATITUDE
EAST LONGITUDE
90
60
30
0
−30
−60
−90
0
45
90
135
180
225
270
315
360
170
150
130

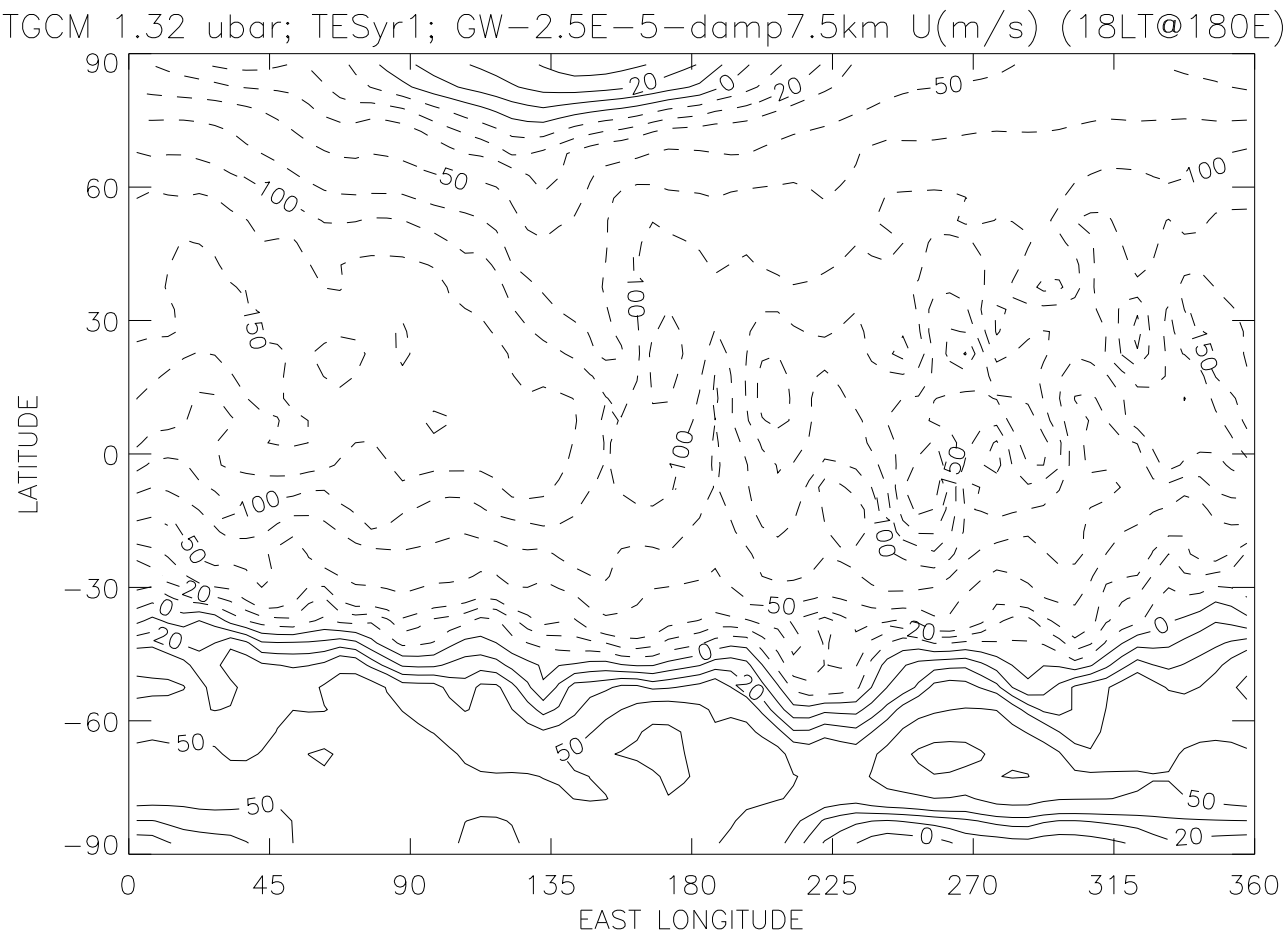
TGCM 1.32 ubar; TESyr1; GW−2.5E−5−damp7.5km U(m/s) (18LT@180E),Ls90
LATITUDE
EAST LONGITUDE
90
60
30
0
−30
−60
−90
0
45
90
135
180
225
270
315
360

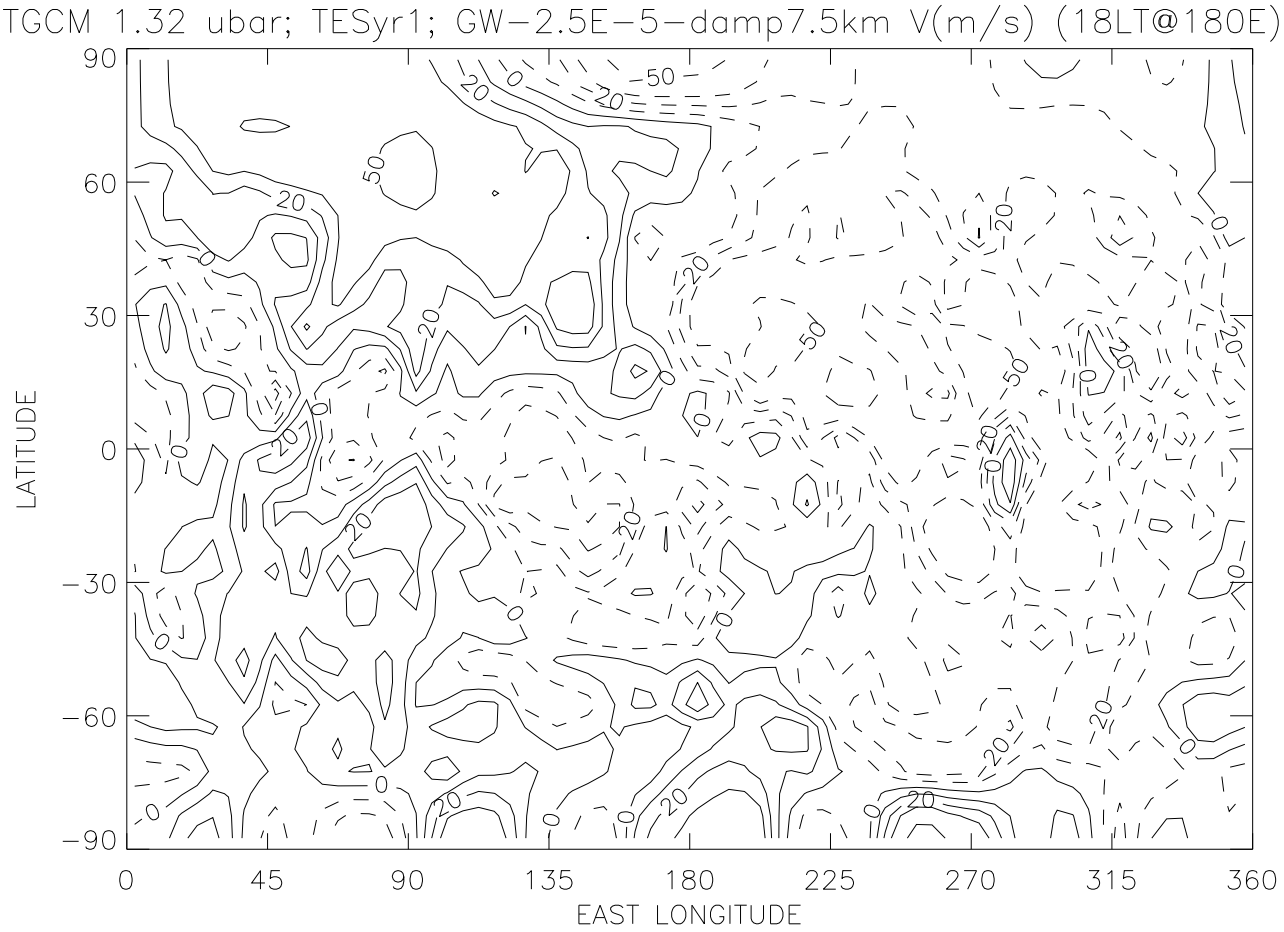
TGCM 1.32 ubar; TESyr1; GW−2.5E−5−damp7.5km V(m/s) (18LT@180E),Ls90
LATITUDE
90
60
30
0
−30
−60
−90
0
45
90
135
180
225
270
315
360
EAST LONGITUDE

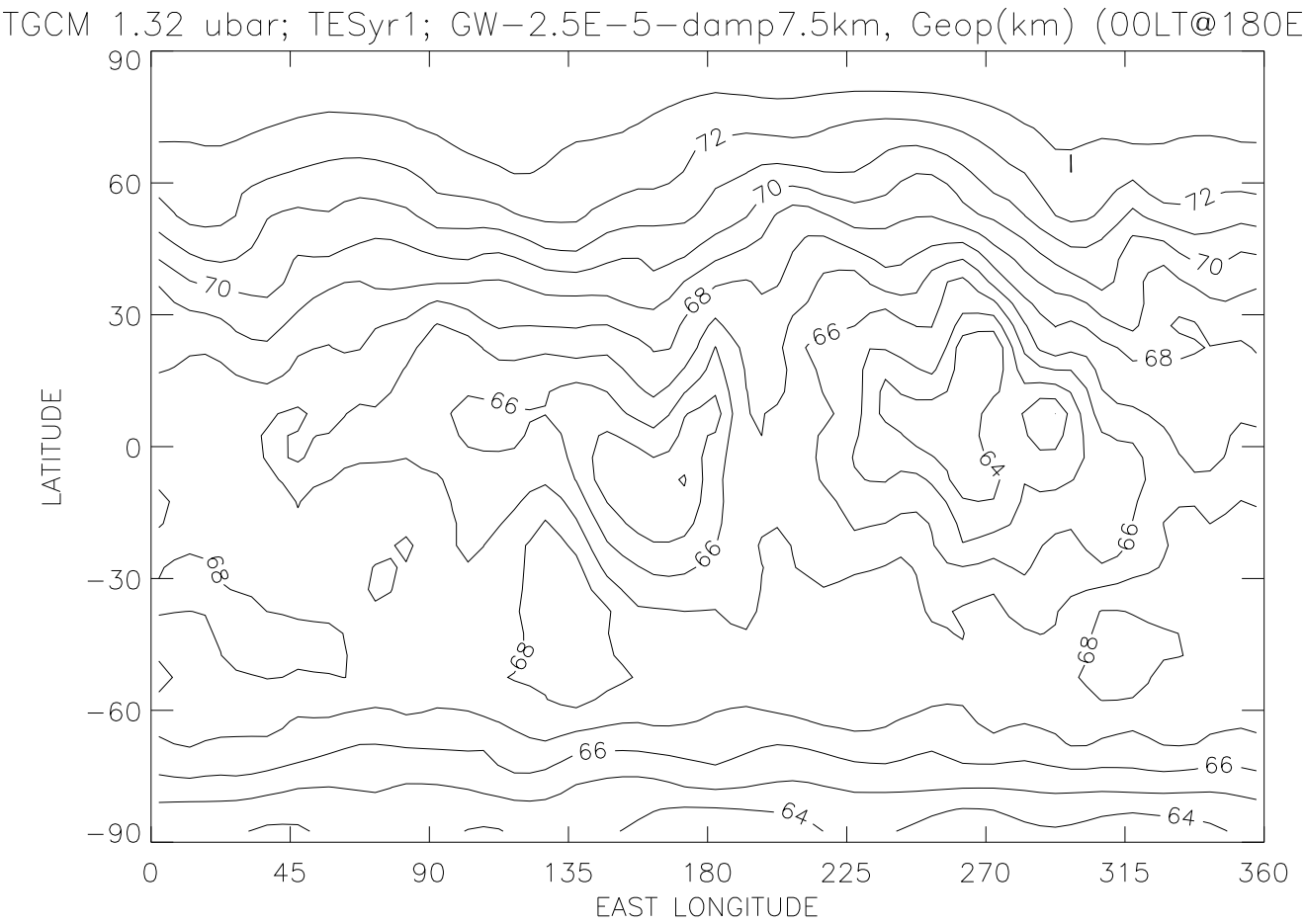
TGCM 1.32 ubar; TESyr1; GW−2.5E−5−damp7.5km, Geop(km) (00LT@180E),Ls90
LATITUDE
EAST LONGITUDE
90
60
30
0
−30
−60
−90
0
45
90
135
180
225
270
315
360
72
70
68
66
64

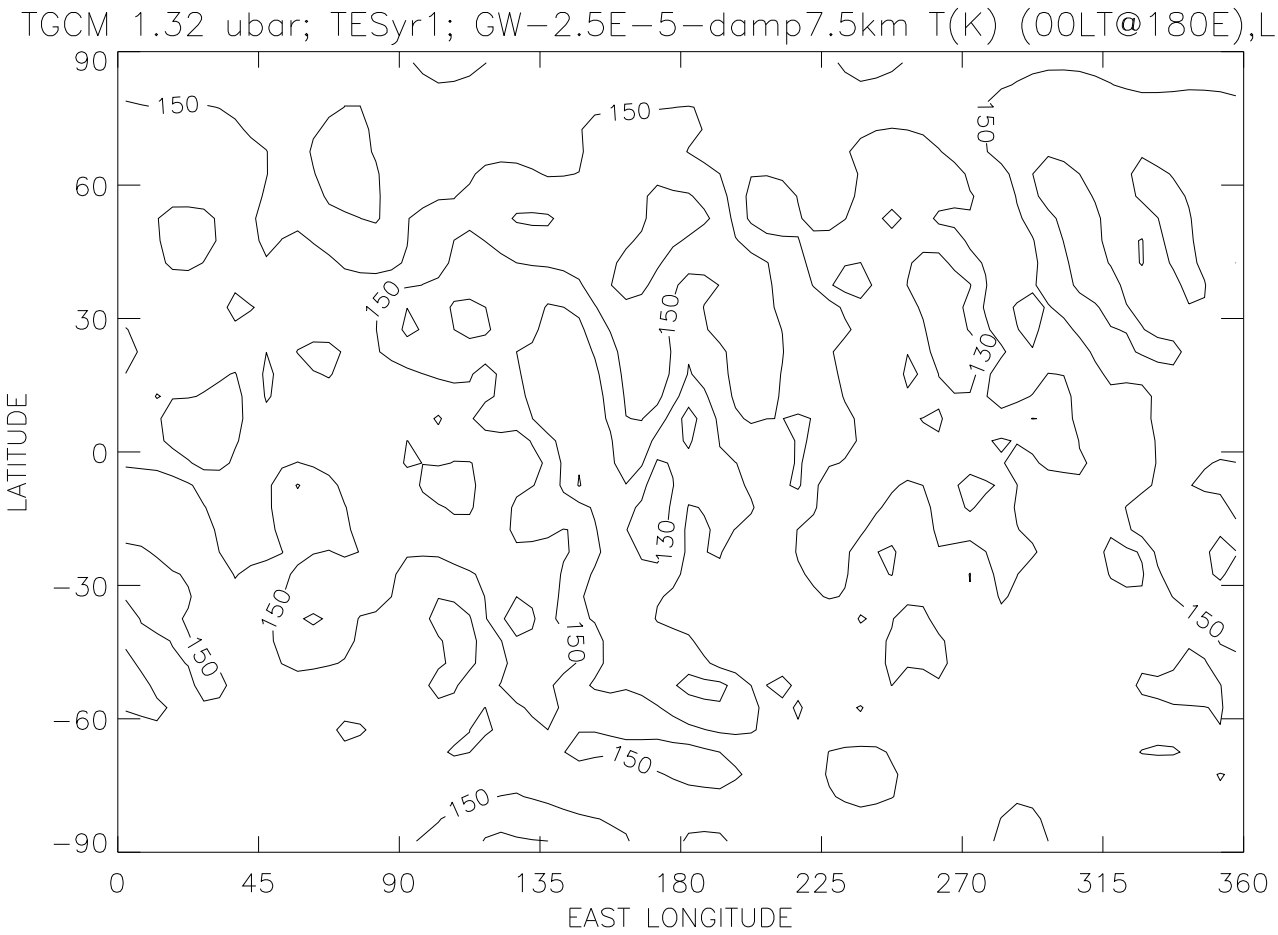
TGCM 1.32 ubar; TESyr1; GW−2.5E−5−damp7.5km T(K) (00LT@180E),Ls90
LATITUDE
EAST LONGITUDE
90
60
30
0
−30
−60
−90
0
45
90
135
180
225
270
315
360
150
130

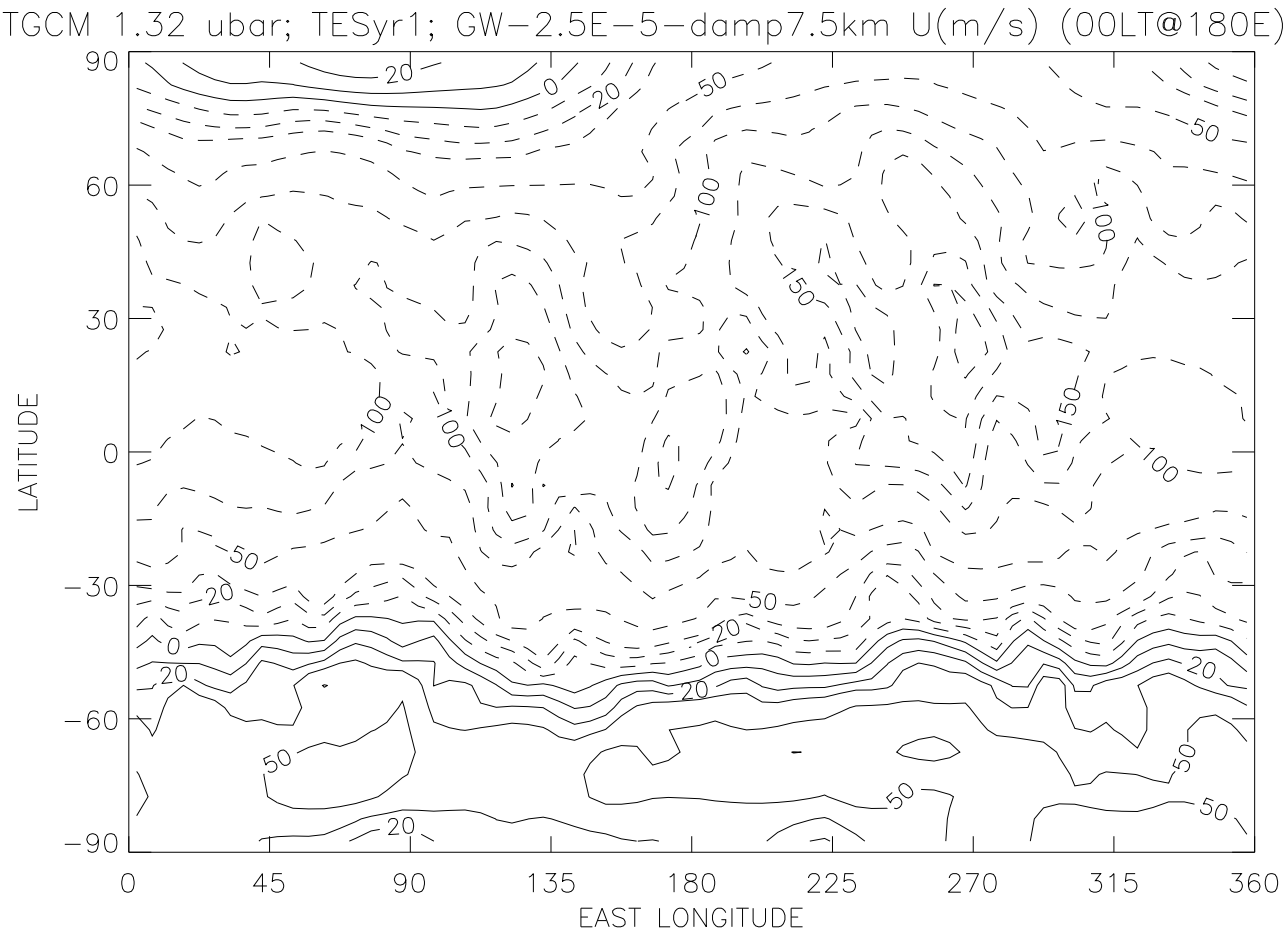
TGCM 1.32 ubar; TESyr1; GW-2.5E-5-damp7.5km U(m/s) (00LT@180E),Ls90
LATITUDE
EAST LONGITUDE
90
60
30
0
-30
-60
-90
0
45
90
135
180
225
270
315
360
20
0
-20
-50
-100
-150

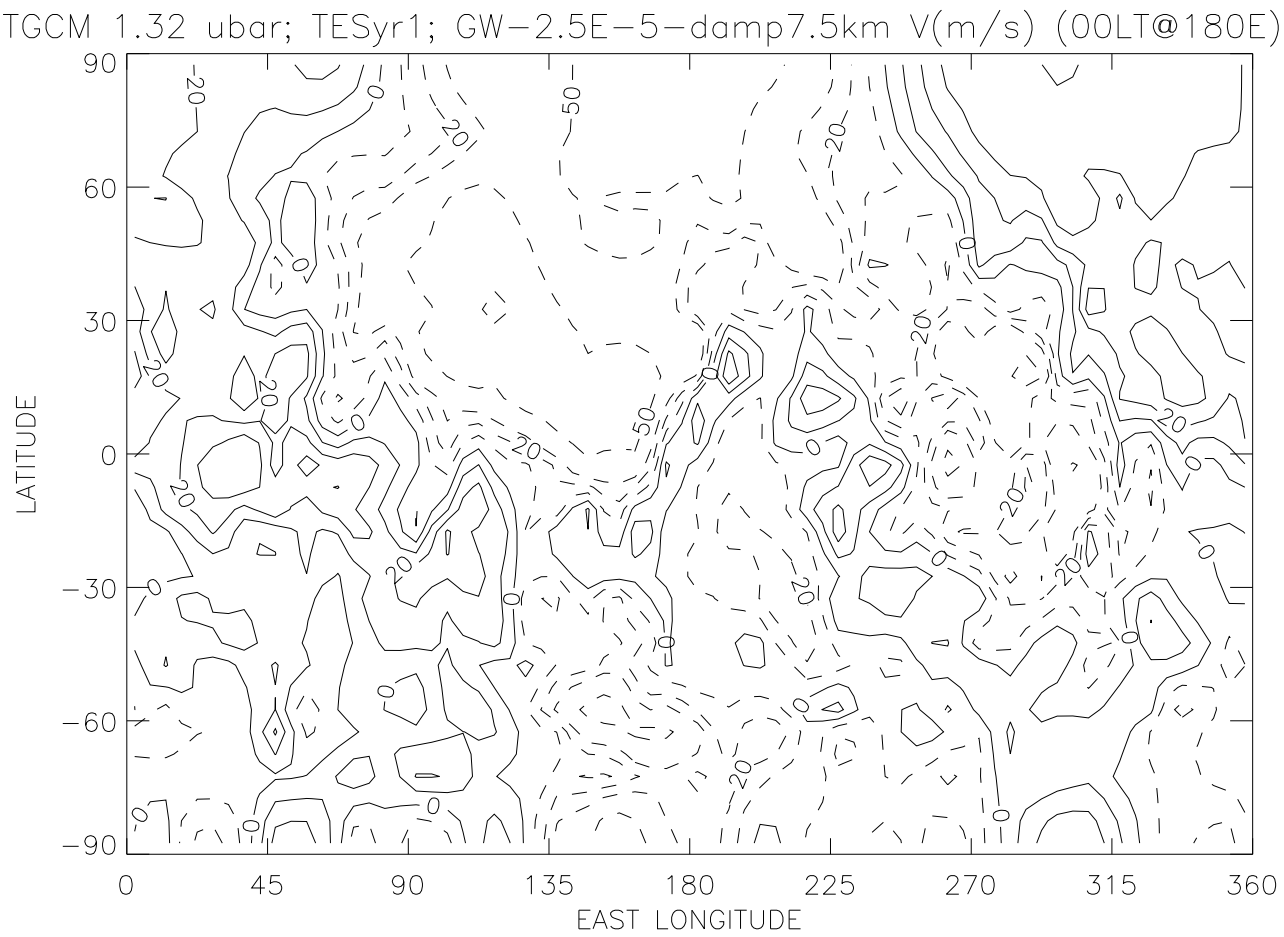
TGCM 1.32 ubar; TESyr1; GW−2.5E−5−damp7.5km V(m/s) (00LT@180E),Ls90
LATITUDE
90
60
30
0
−30
−60
−90
0
45
90
135
180
225
270
315
360
EAST LONGITUDE

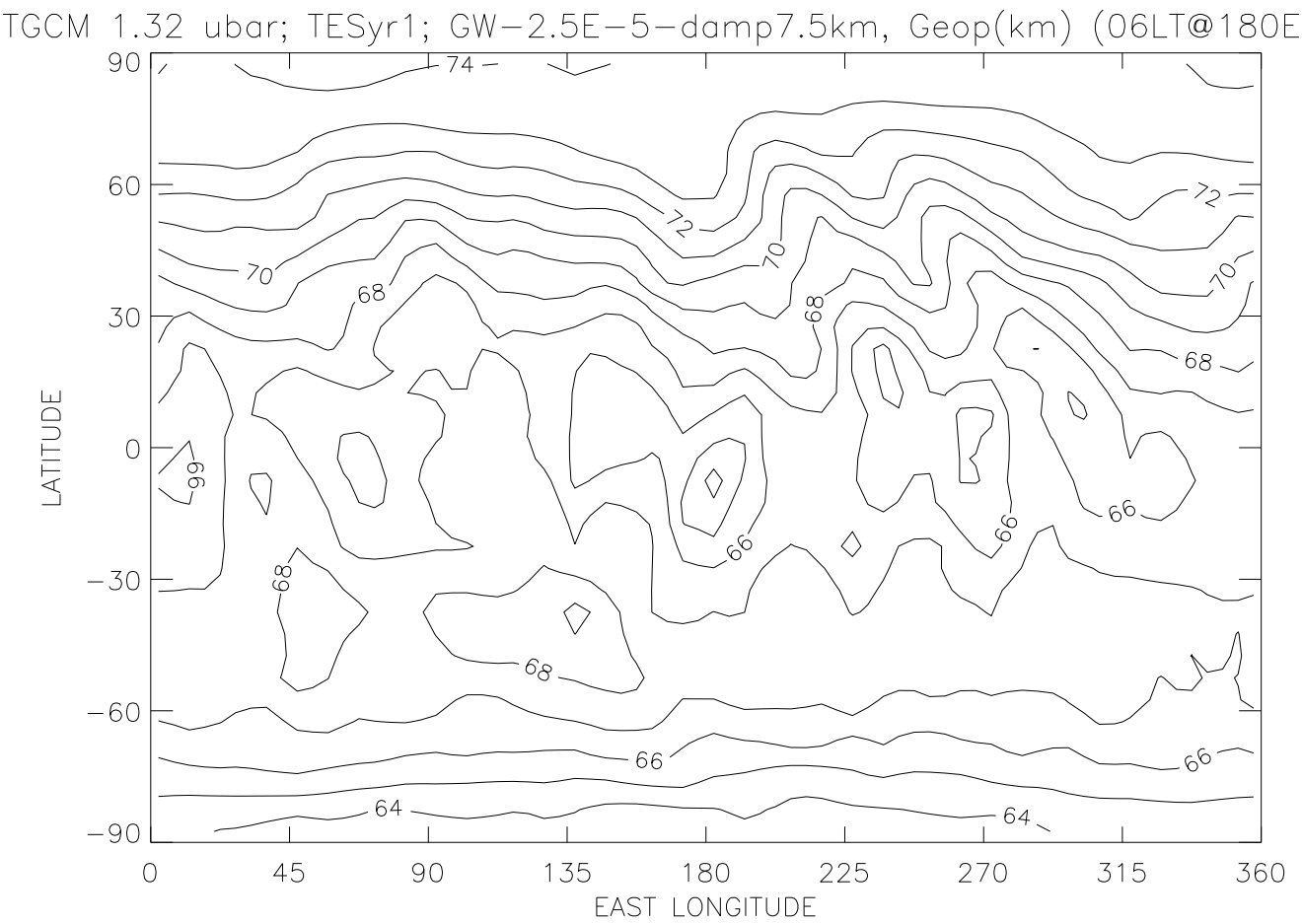
TGCM 1.32 ubar; TESyr1; GW−2.5E−5−damp7.5km, Geop(km) (06LT@180E),Ls90
LATITUDE
EAST LONGITUDE
90
60
30
0
−30
−60
−90
0
45
90
135
180
225
270
315
360
74
72
70
68
66
64

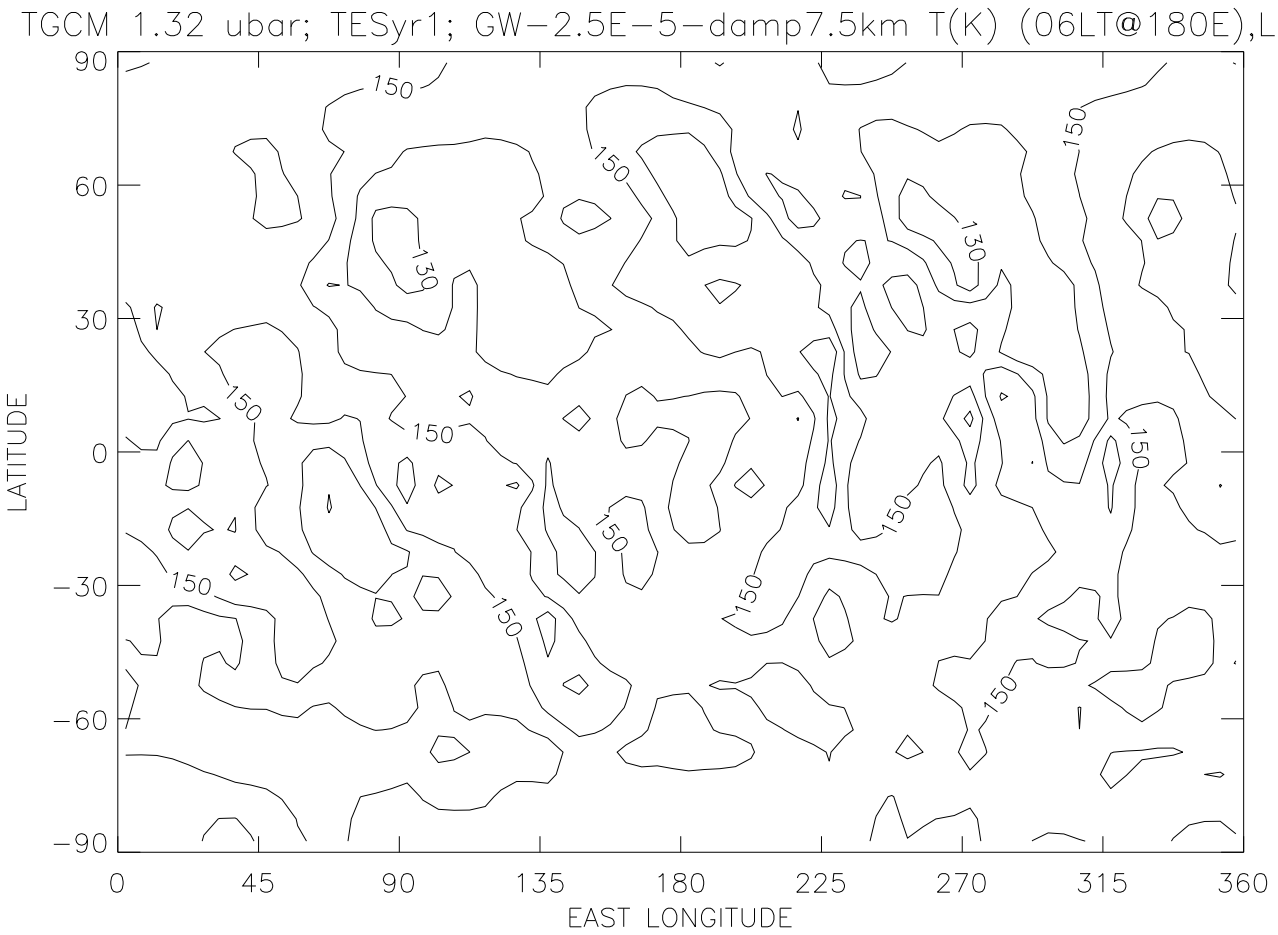
TGCM 1.32 ubar; TESyr1; GW−2.5E−5−damp7.5km T(K) (06LT@180E),Ls90
LATITUDE
EAST LONGITUDE
90
60
30
0
−30
−60
−90
0
45
90
135
180
225
270
315
360
150
130

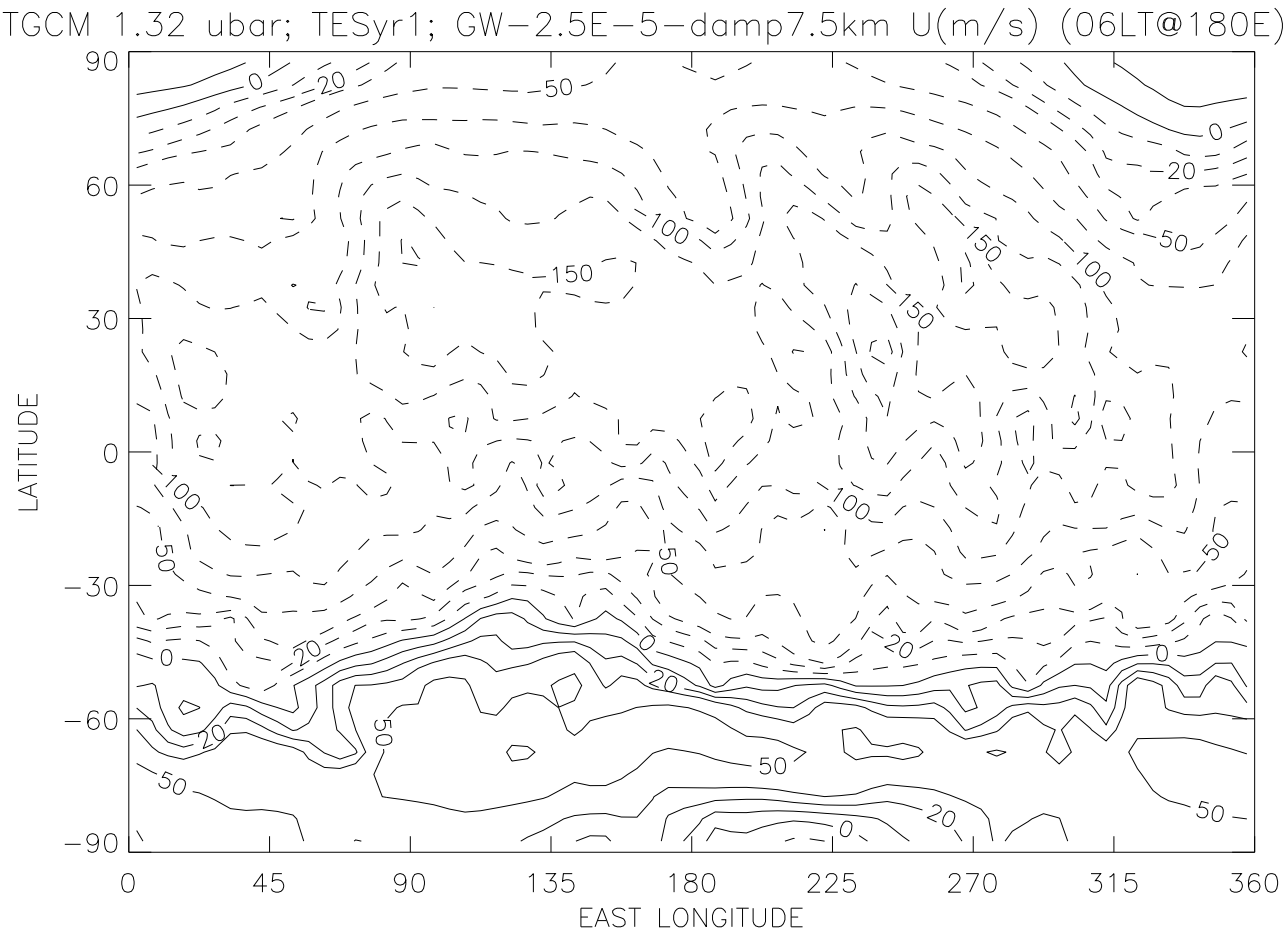
TGCM 1.32 ubar; TESyr1; GW−2.5E−5−damp7.5km U(m/s) (06LT@180E),Ls90
LATITUDE
EAST LONGITUDE
90
60
30
0
−30
−60
−90
0
45
90
135
180
225
270
315
360

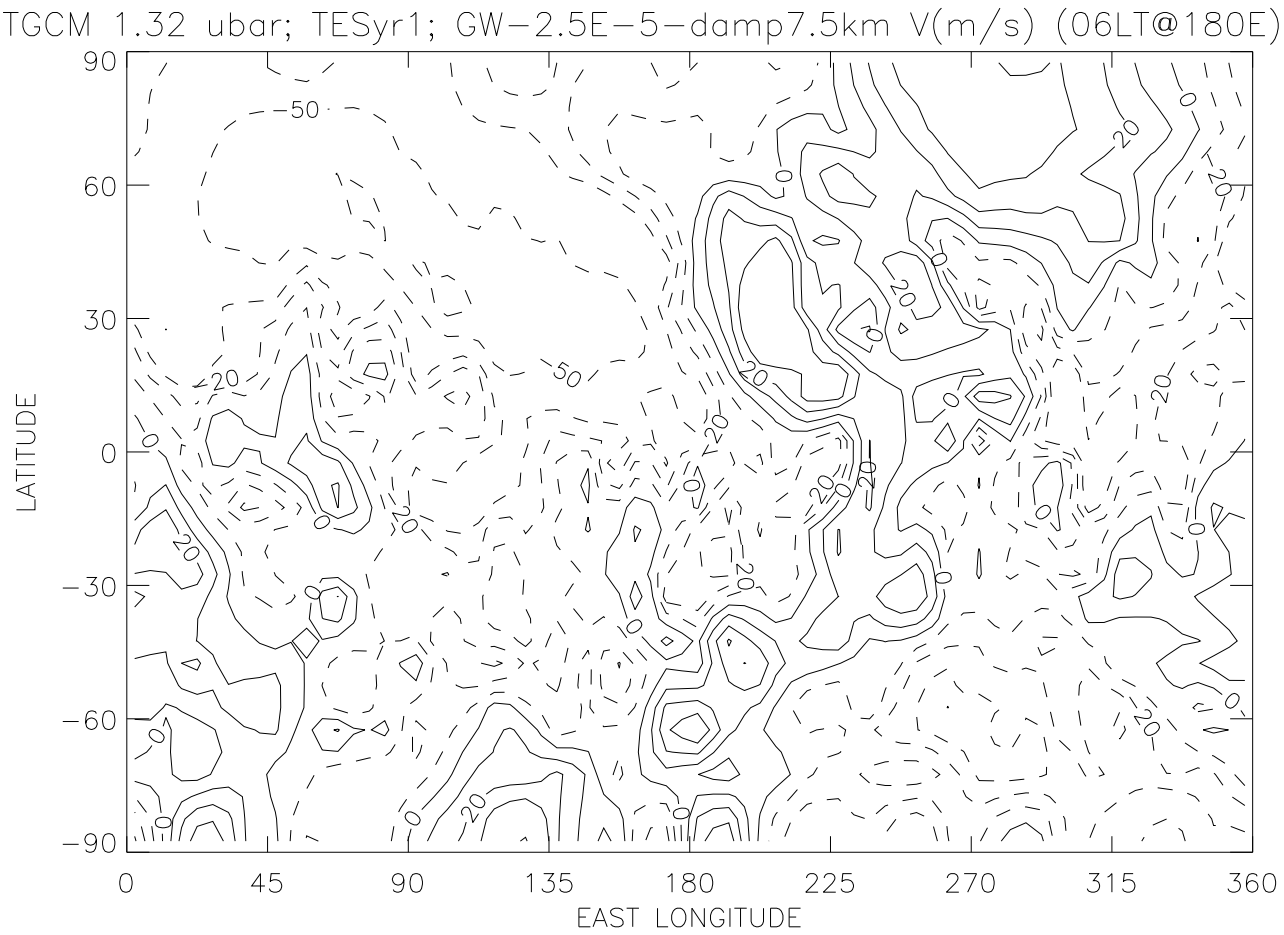
TGCM 1.32 ubar; TESyr1; GW−2.5E−5−damp7.5km V(m/s) (06LT@180E),Ls90
LATITUDE
90
60
30
0
−30
−60
−90
0
45
90
135
180
225
270
315
360
EAST LONGITUDE
−50
−20
0
20
50