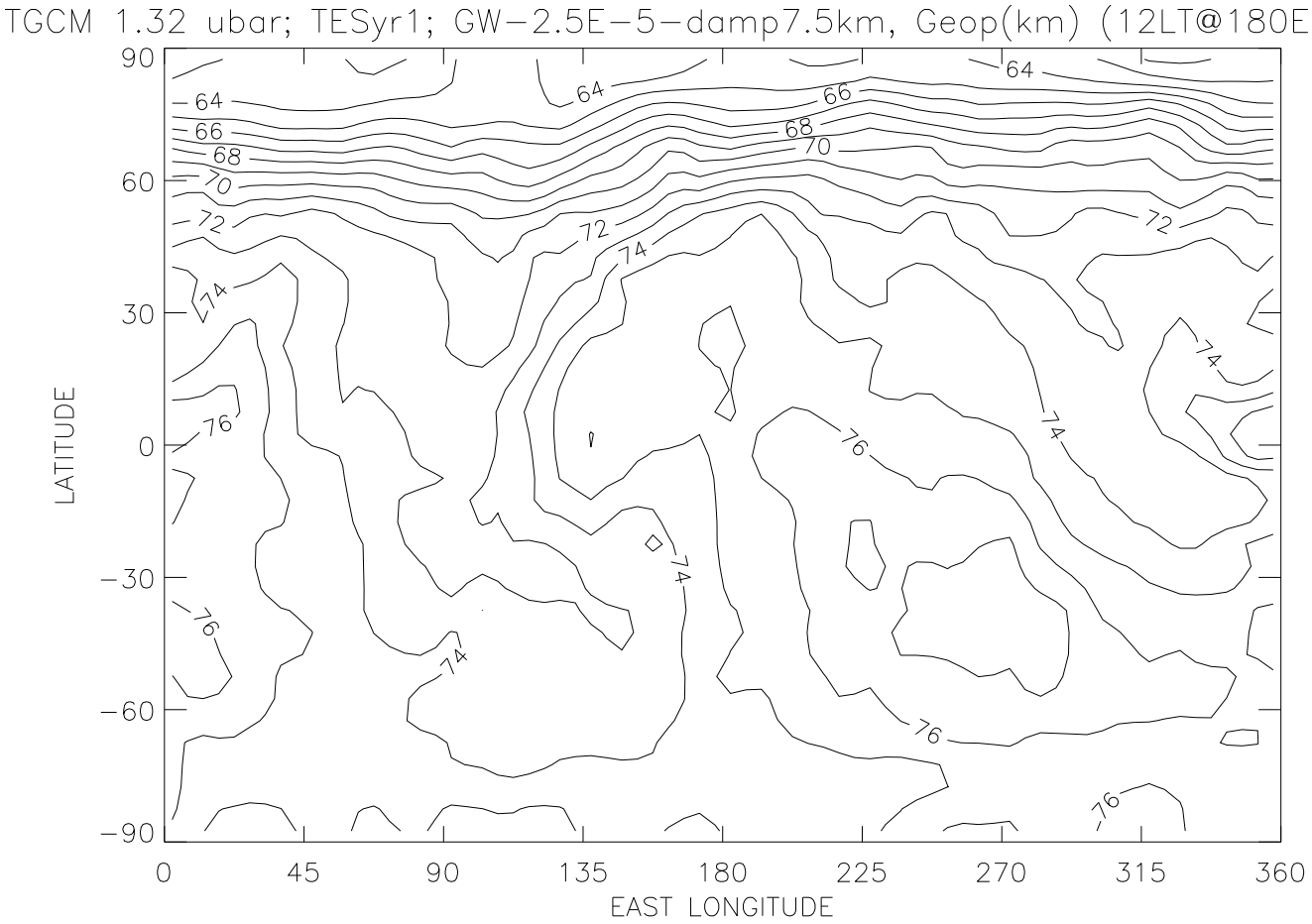
TGCM 1.32 ubar; TESyr1; GW−2.5E−5−damp7.5km, Geop(km) (12LT@180E),Ls210
LATITUDE
EAST LONGITUDE
90
60
30
0
−30
−60
−90
0
45
90
135
180
225
270
315
360
64
66
68
70
72
74
76

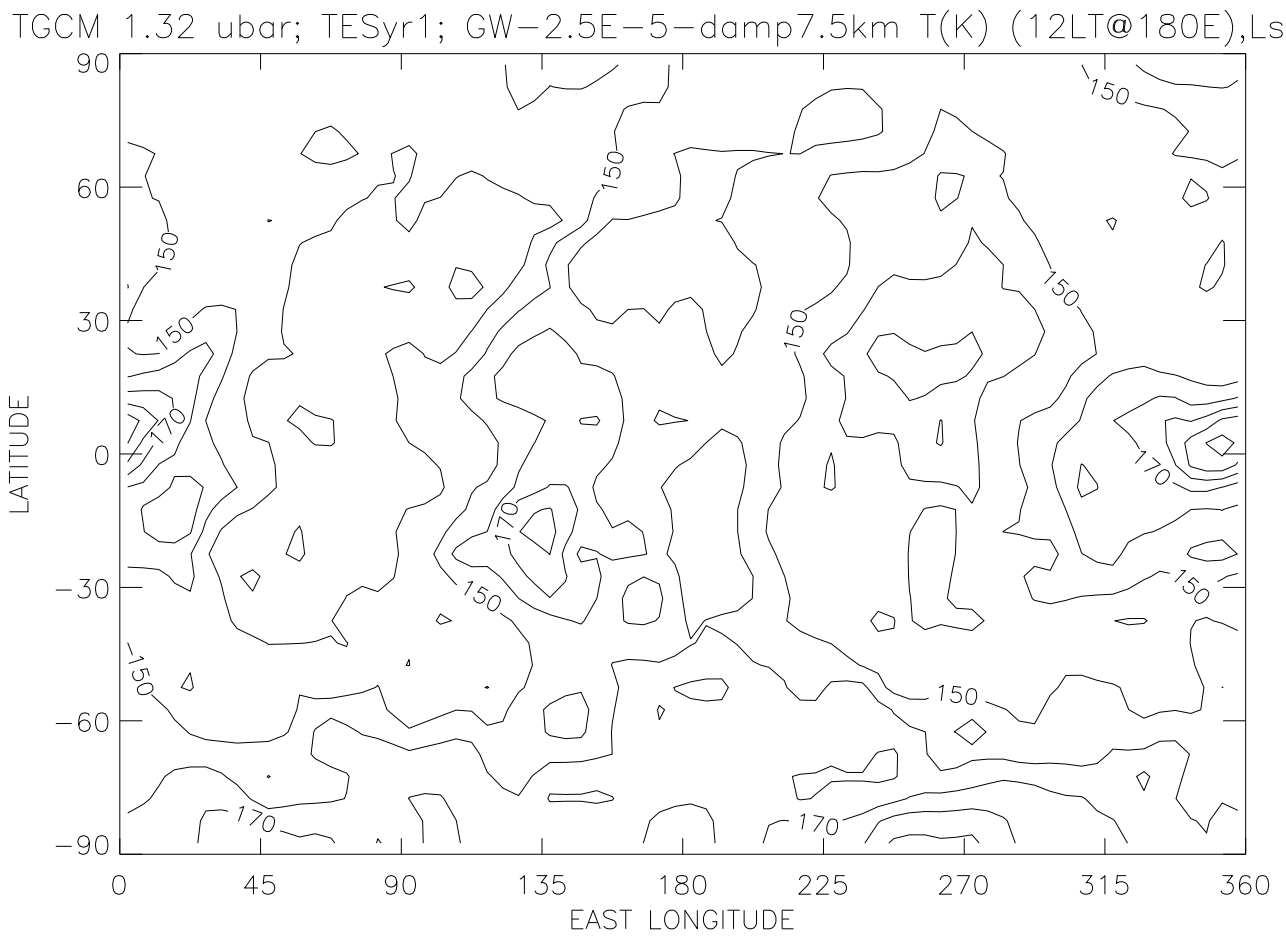
TGCM 1.32 ubar; TESyr1; GW−2.5E−5−damp7.5km T(K) (12LT@180E),Ls210
LATITUDE
EAST LONGITUDE
90
60
30
0
−30
−60
−90
0
45
90
135
180
225
270
315
360
150
170

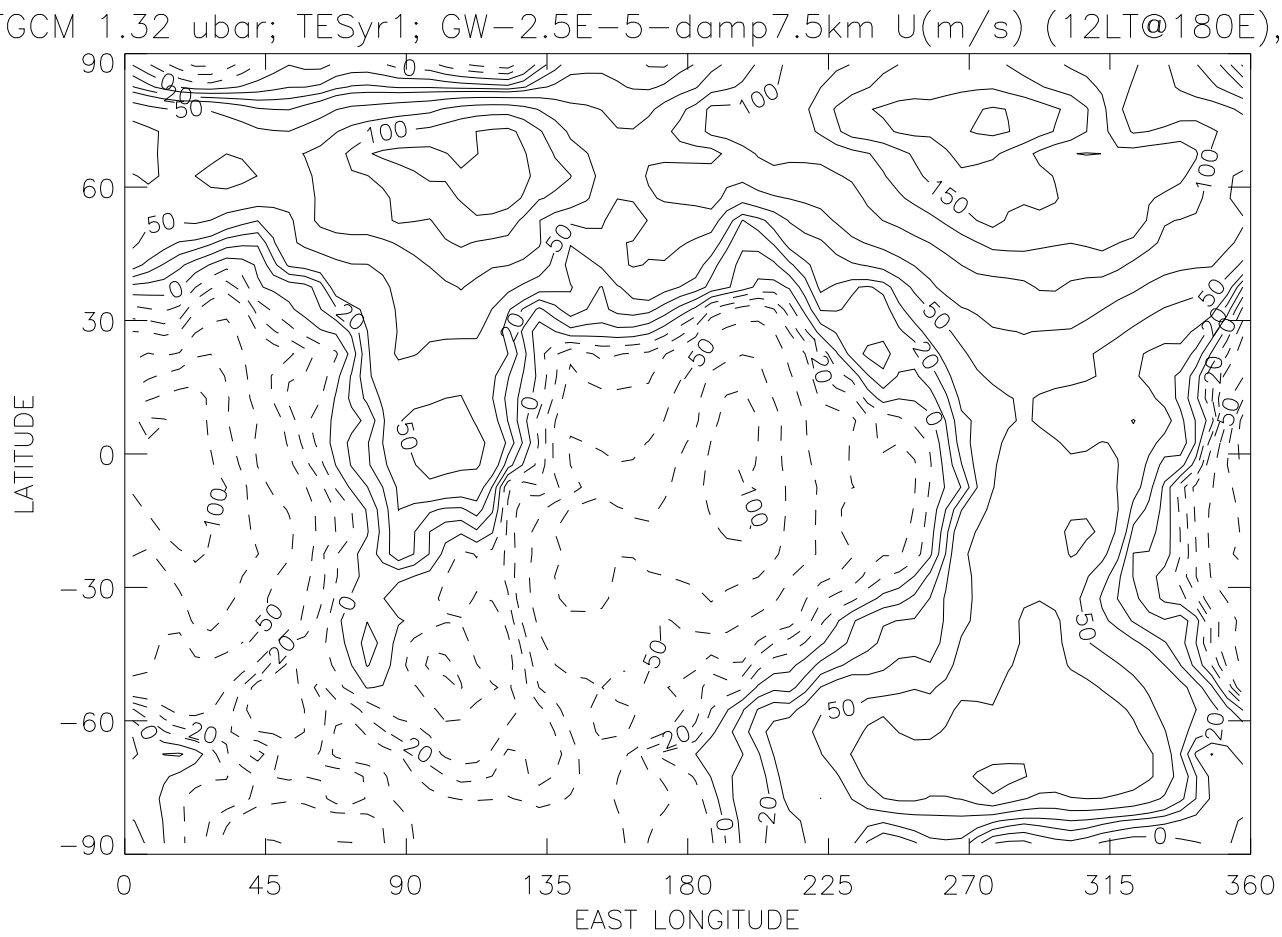
TGCM 1.32 ubar; TESyr1; GW−2.5E−5−damp7.5km U(m/s) (12LT@180E),Ls210
LATITUDE
90
60
30
0
−30
−60
−90
0
45
90
135
180
225
270
315
360
EAST LONGITUDE

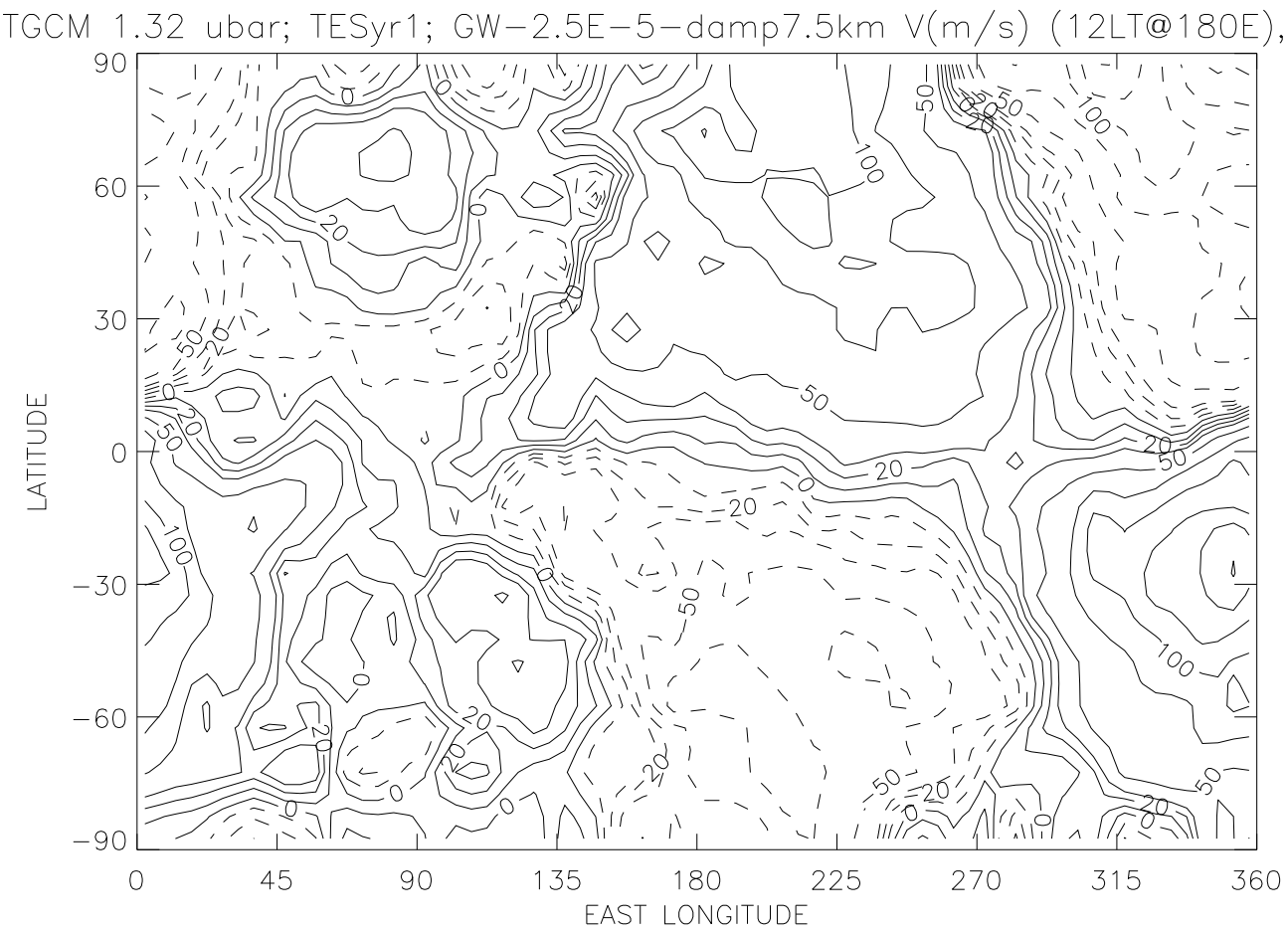
TGCM 1.32 ubar; TESyr1; GW−2.5E−5−damp7.5km V(m/s) (12LT@180E),Ls210
LATITUDE
90
60
30
0
−30
−60
−90
0
45
90
135
180
225
270
315
360
EAST LONGITUDE

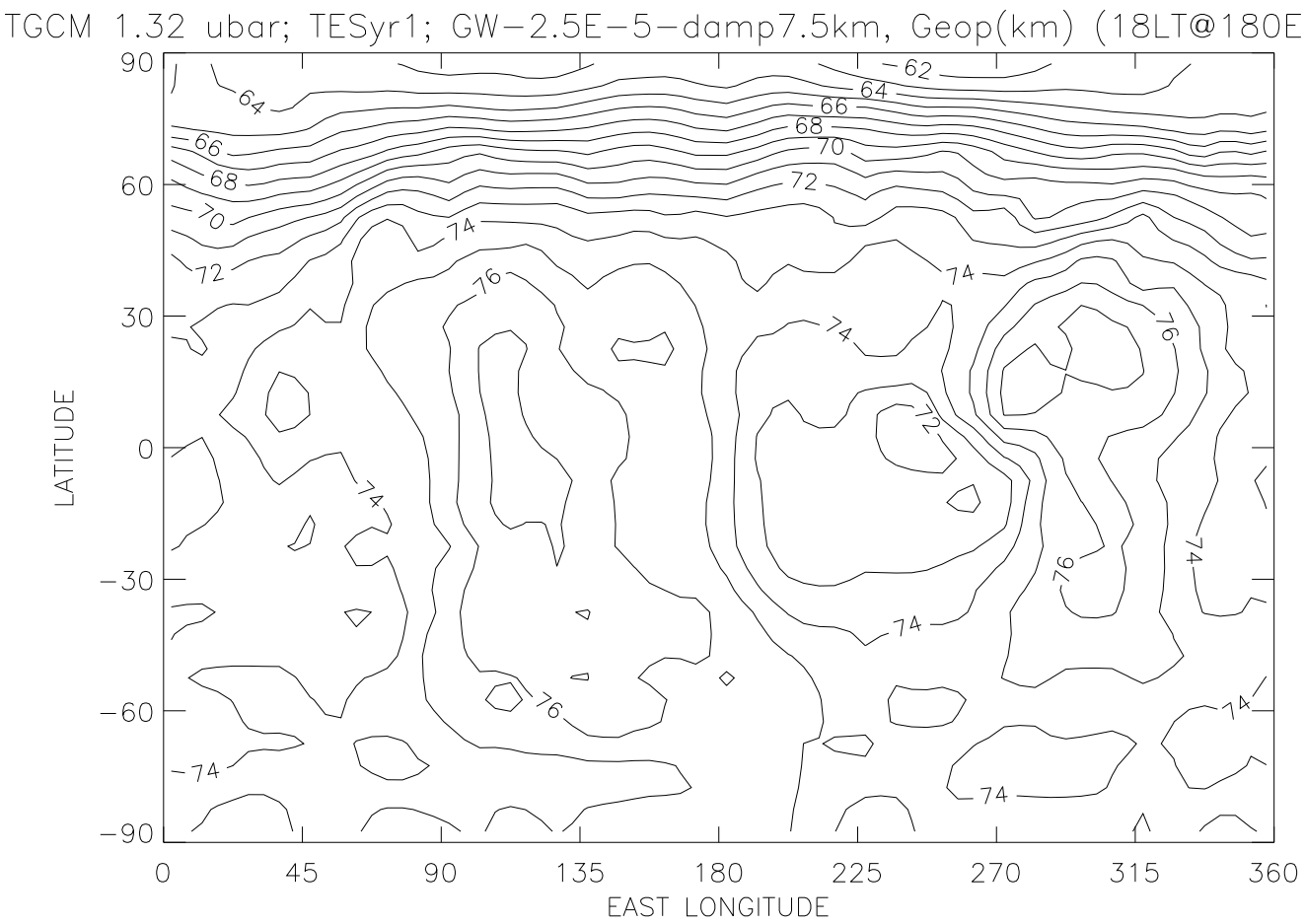
TGCM 1.32 ubar; TESyr1; GW−2.5E−5−damp7.5km, Geop(km) (18LT@180E),Ls210
LATITUDE
EAST LONGITUDE
90
60
30
0
−30
−60
−90
0
45
90
135
180
225
270
315
360
62
64
66
68
70
72
74
76

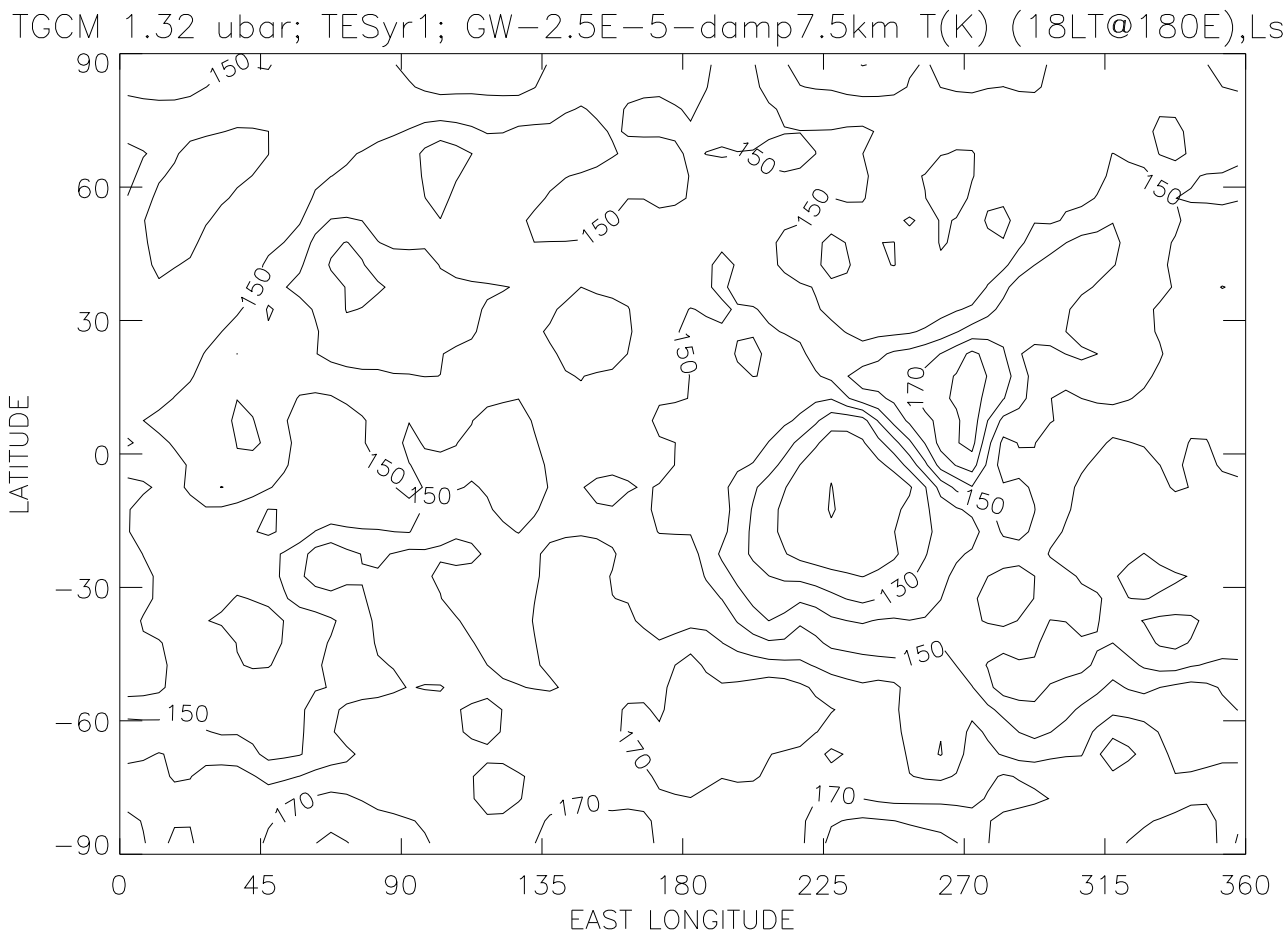
TGCM 1.32 ubar; TESyr1; GW−2.5E−5−damp7.5km T(K) (18LT@180E),Ls210
LATITUDE
90
60
30
0
−30
−60
−90
0
45
90
135
180
225
270
315
360
EAST LONGITUDE
150
170
130

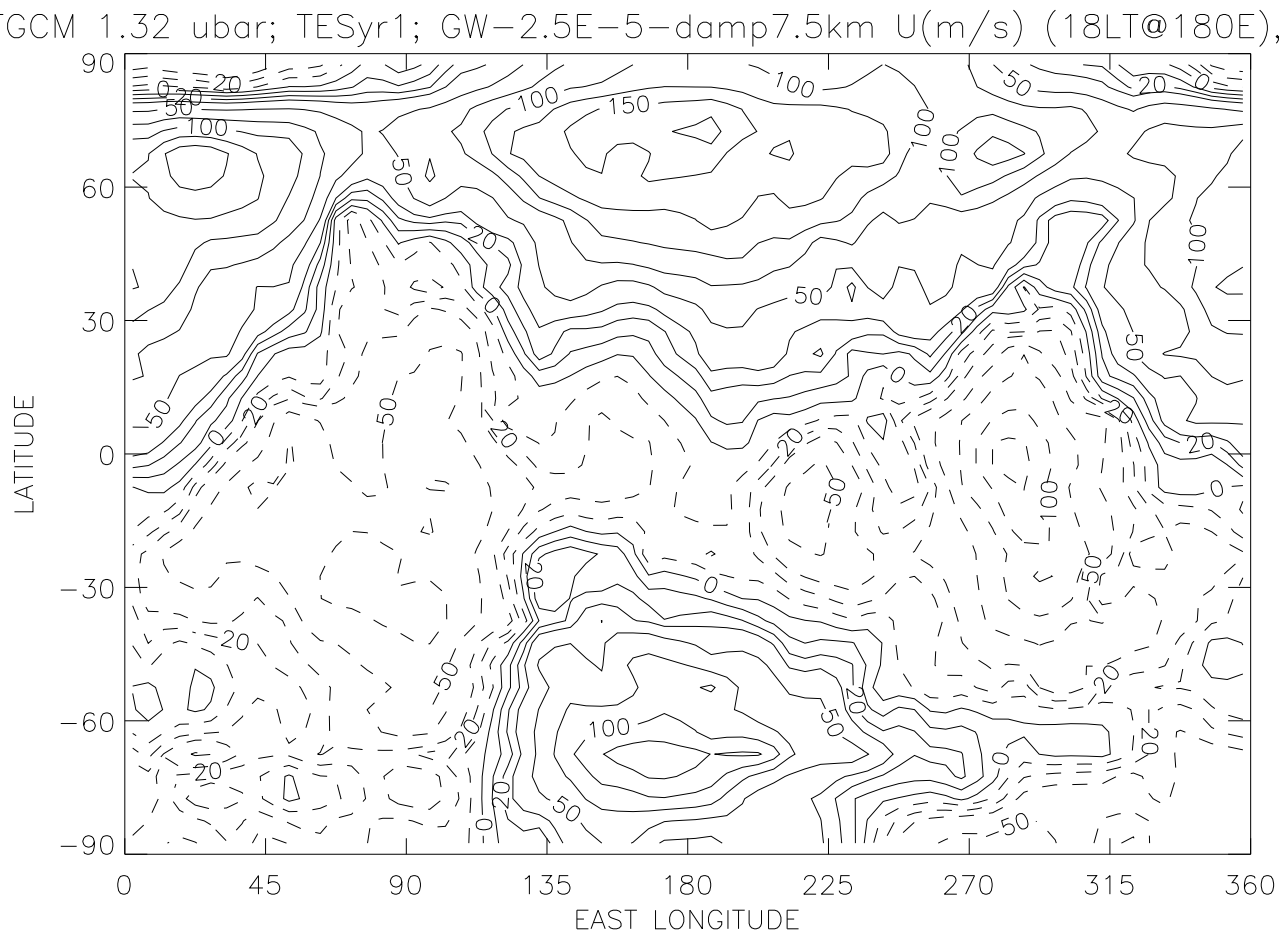
TGCM 1.32 ubar; TESyr1; GW−2.5E−5−damp7.5km U(m/s) (18LT@180E),Ls210
LATITUDE
EAST LONGITUDE
90
60
30
0
−30
−60
−90
0
45
90
135
180
225
270
315
360

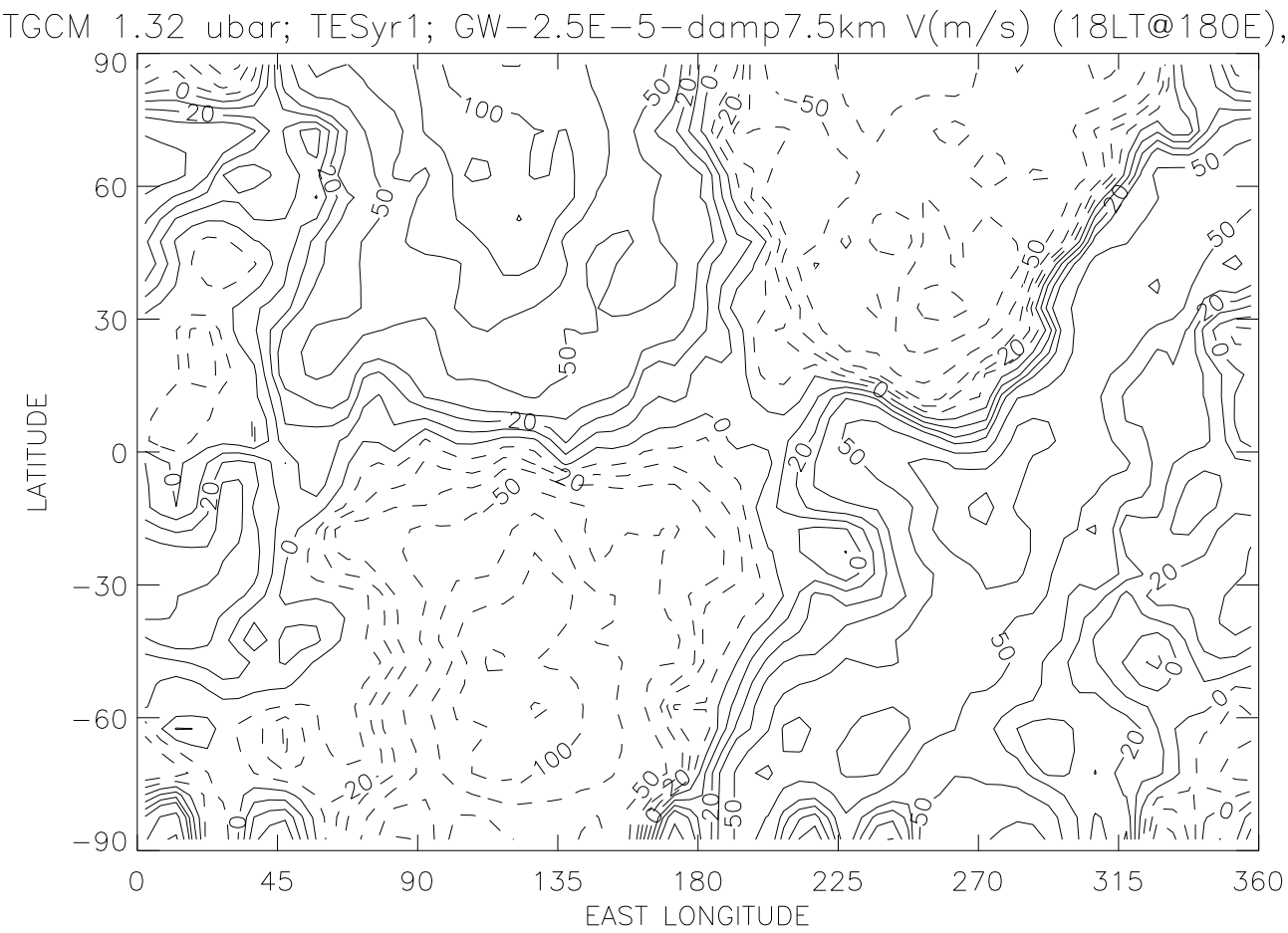
TGCM 1.32 ubar; TESyr1; GW−2.5E−5−damp7.5km V(m/s) (18LT@180E),Ls210
LATITUDE
EAST LONGITUDE
90
60
30
0
−30
−60
−90
0
45
90
135
180
225
270
315
360

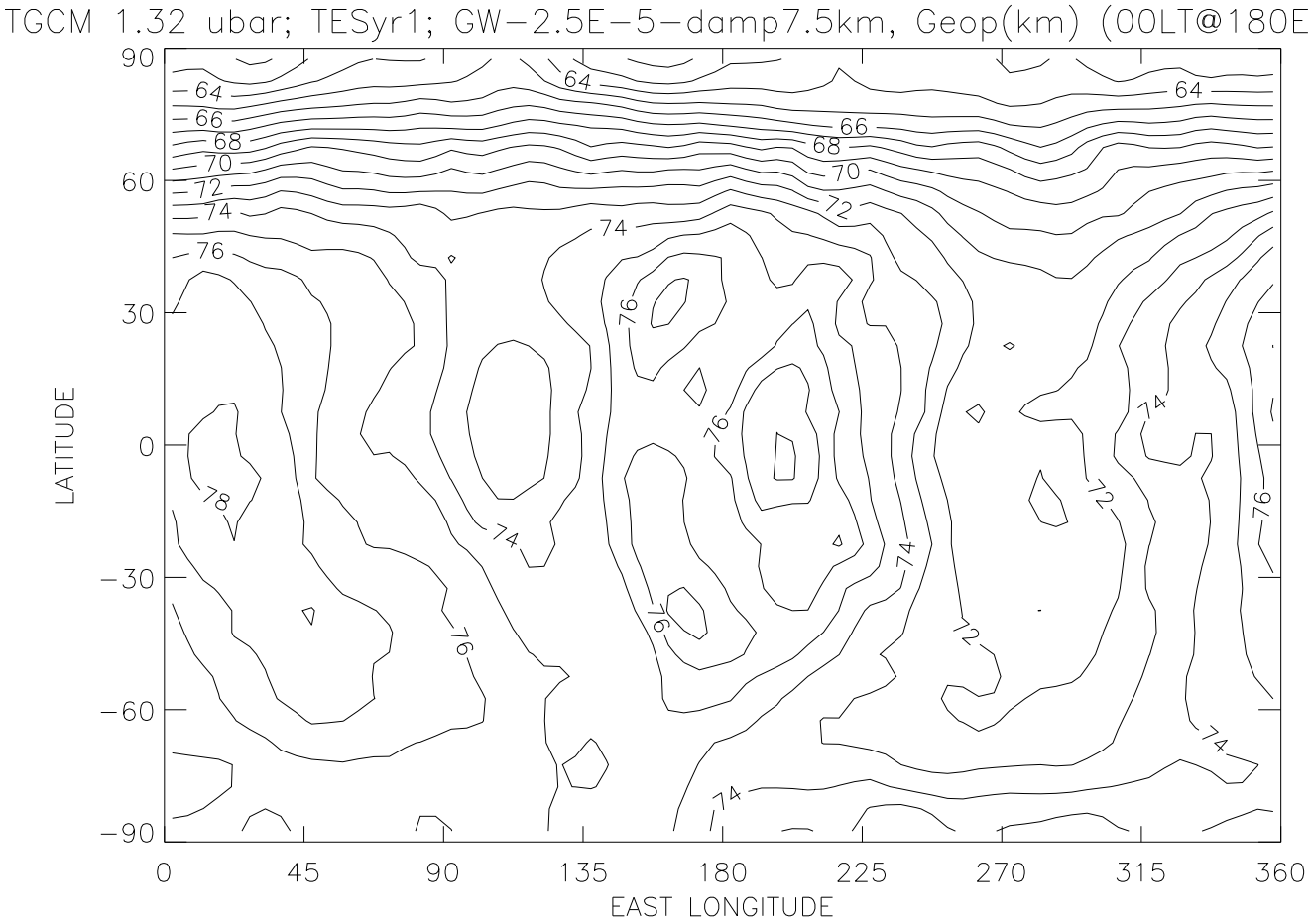
TGCM 1.32 ubar; TESyr1; GW−2.5E−5−damp7.5km, Geop(km) (00LT@180E),Ls210
LATITUDE
EAST LONGITUDE
90
60
30
0
−30
−60
−90
0
45
90
135
180
225
270
315
360
64
66
68
70
72
74
76
78

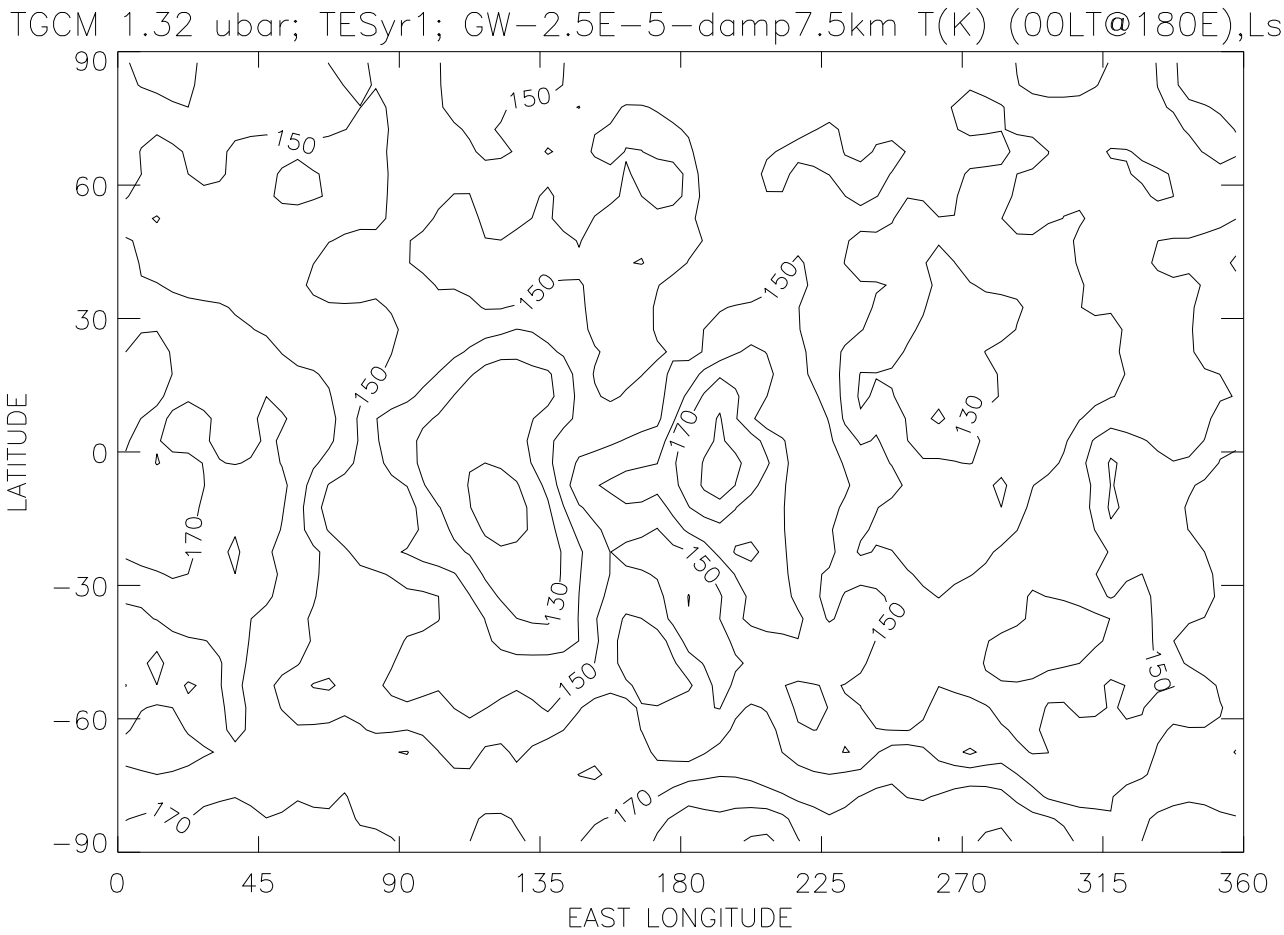
TGCM 1.32 ubar; TESyr1; GW−2.5E−5−damp7.5km T(K) (00LT@180E),Ls210
LATITUDE
90
60
30
0
−30
−60
−90
0
45
90
135
180
225
270
315
360
EAST LONGITUDE
150
170
130

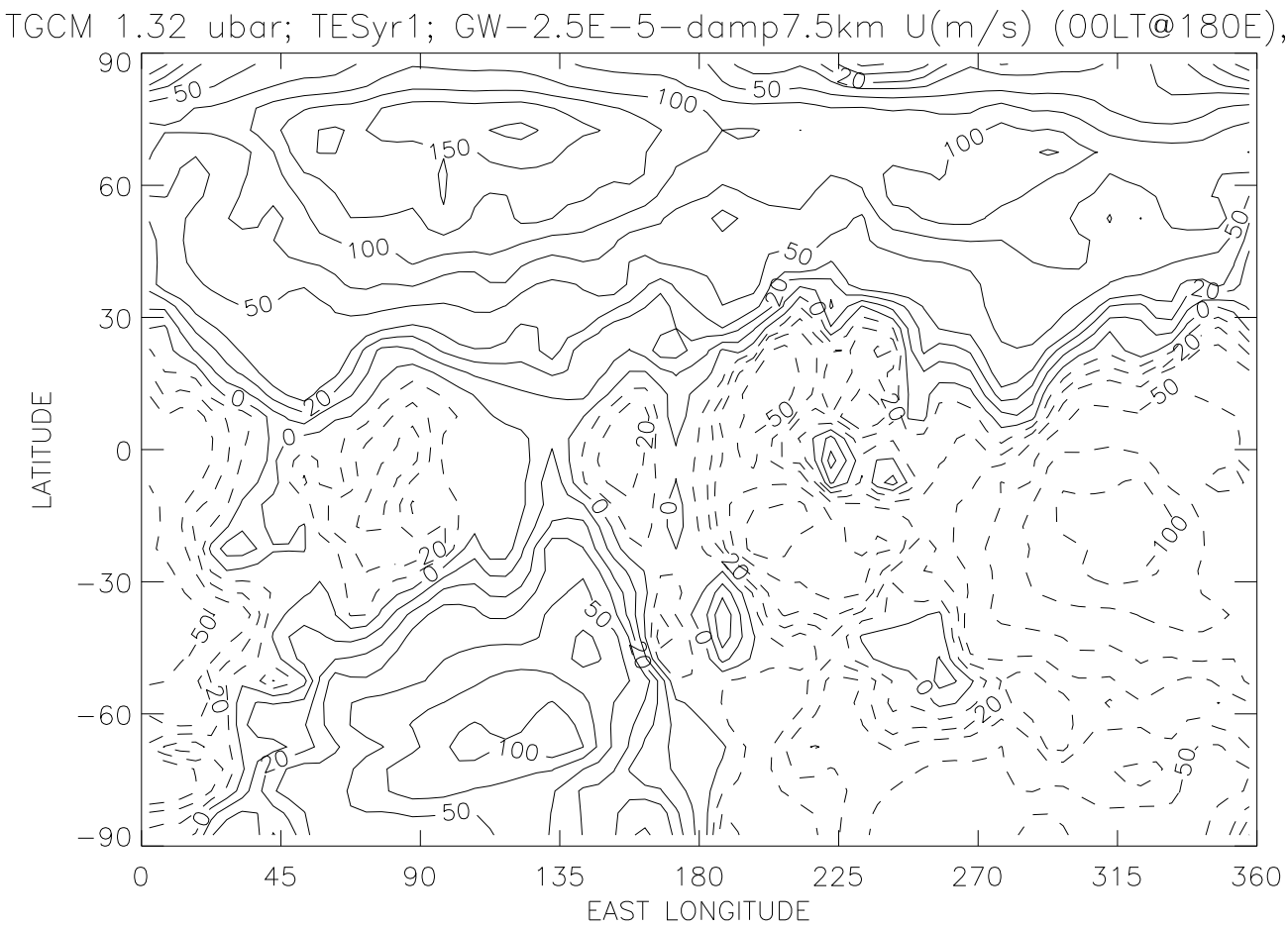
TGCM 1.32 ubar; TESyr1; GW−2.5E−5−damp7.5km U(m/s) (00LT@180E),Ls210
LATITUDE
EAST LONGITUDE
90
60
30
0
−30
−60
−90
0
45
90
135
180
225
270
315
360

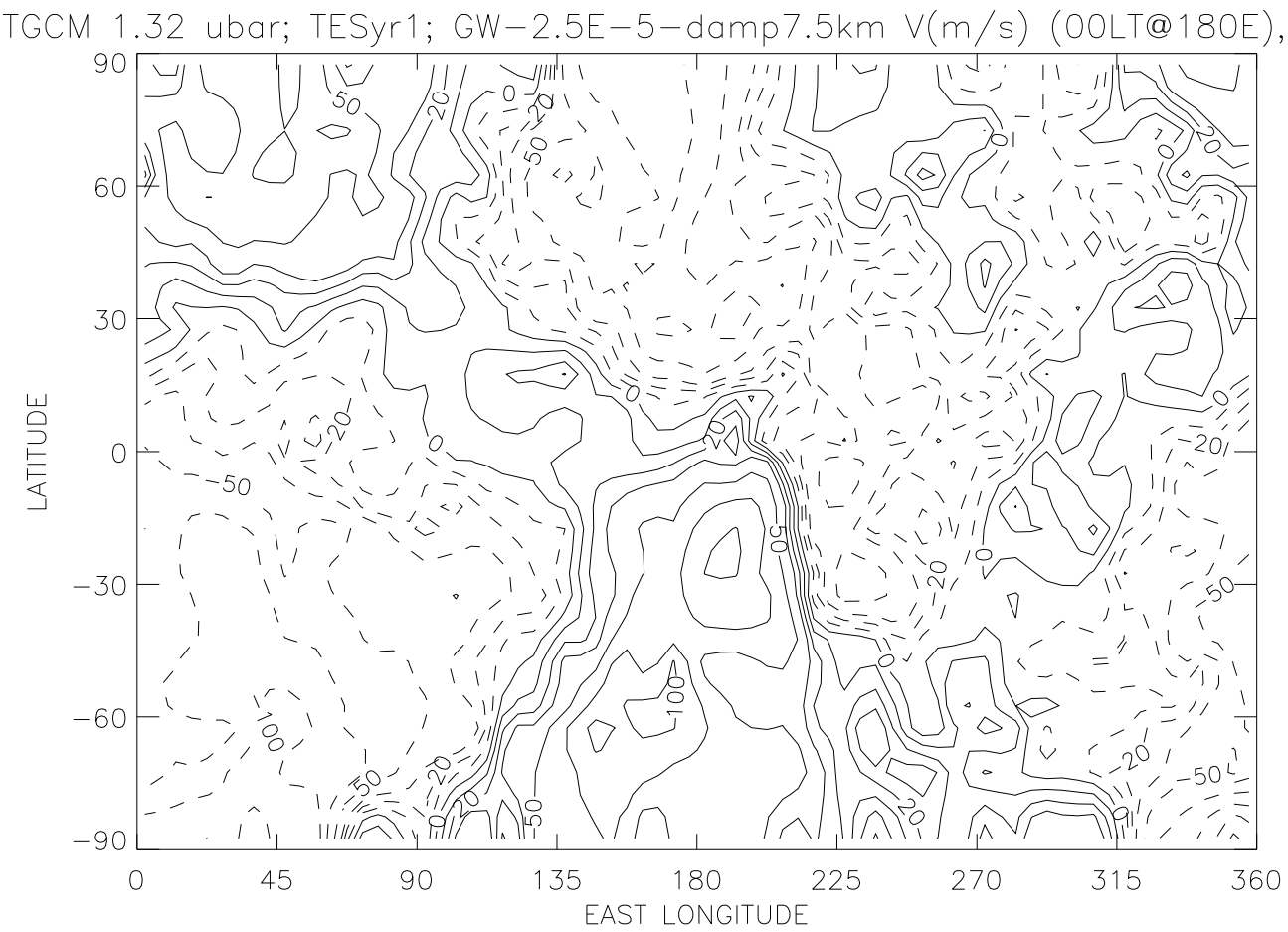
TGCM 1.32 ubar; TESyr1; GW−2.5E−5−damp7.5km V(m/s) (00LT@180E),Ls210
LATITUDE
90
60
30
0
−30
−60
−90
0
45
90
135
180
225
270
315
360
EAST LONGITUDE

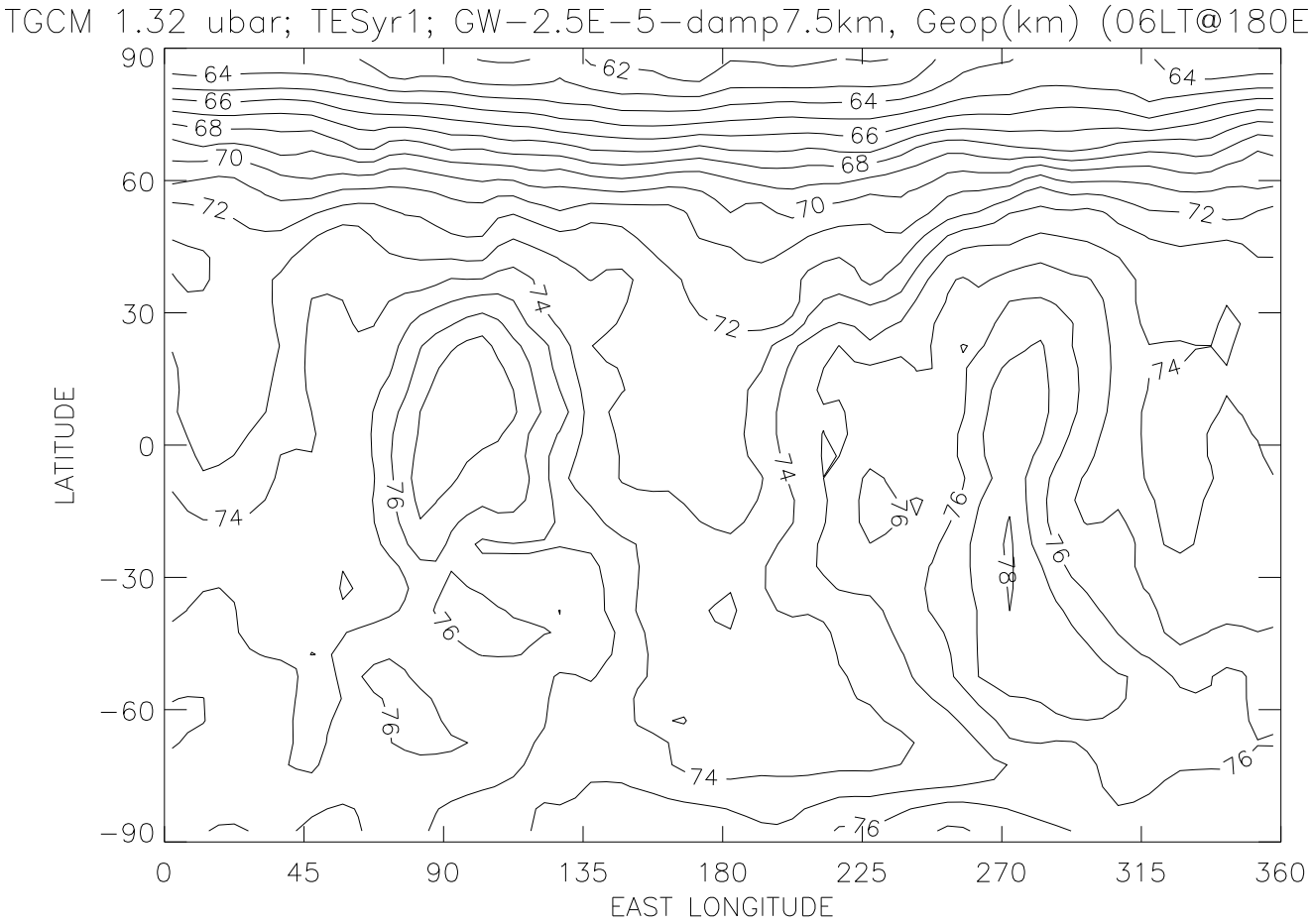
TGCM 1.32 ubar; TESyr1; GW−2.5E−5−damp7.5km, Geop(km) (06LT@180E),Ls210
LATITUDE
EAST LONGITUDE
90
60
30
0
−30
−60
−90
0
45
90
135
180
225
270
315
360
62
64
66
68
70
72
74
76
78

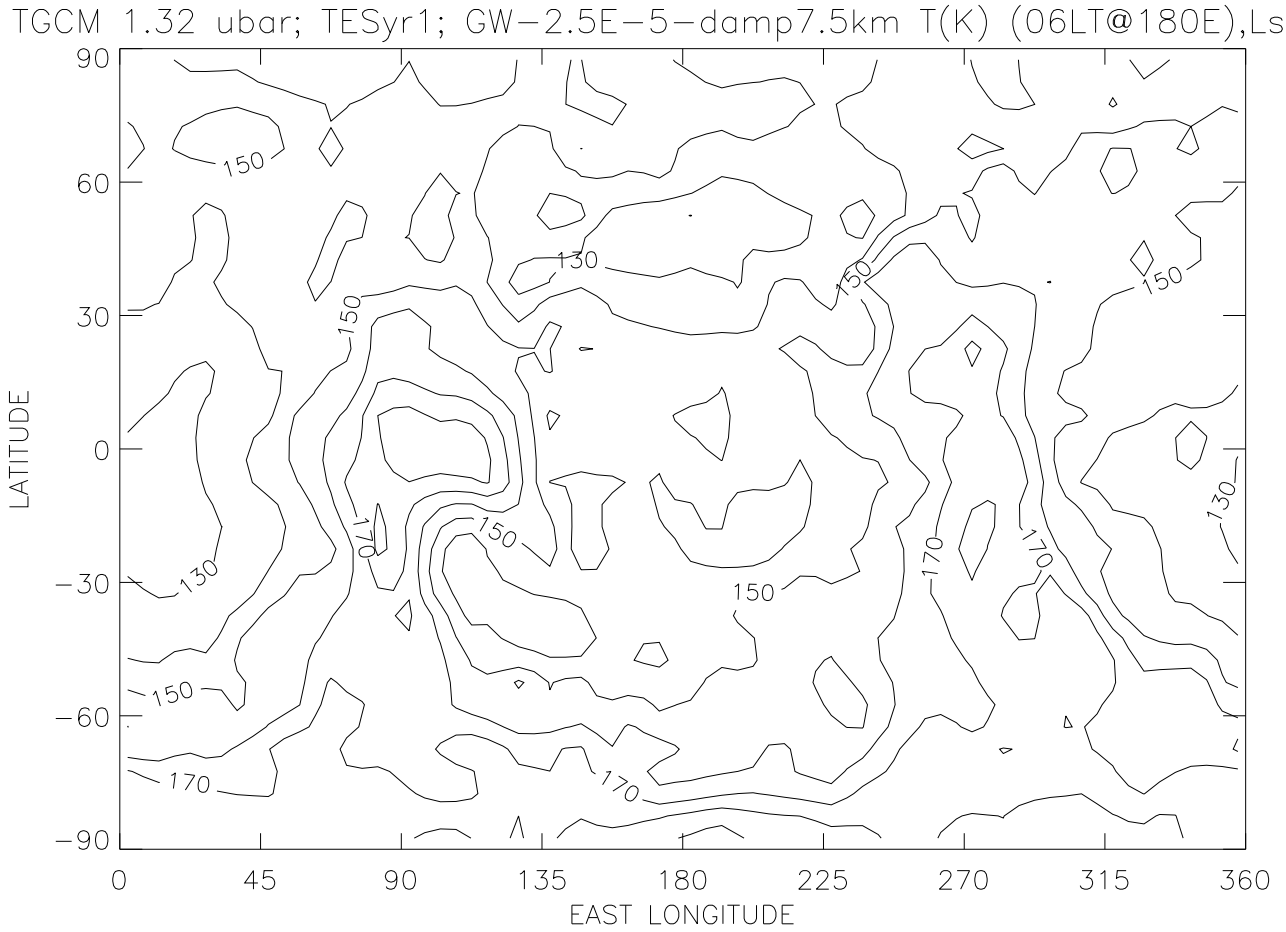
TGCM 1.32 ubar; TESyr1; GW−2.5E−5−damp7.5km T(K) (06LT@180E),Ls210
LATITUDE
EAST LONGITUDE
90
60
30
0
−30
−60
−90
0
45
90
135
180
225
270
315
360
150
130
170

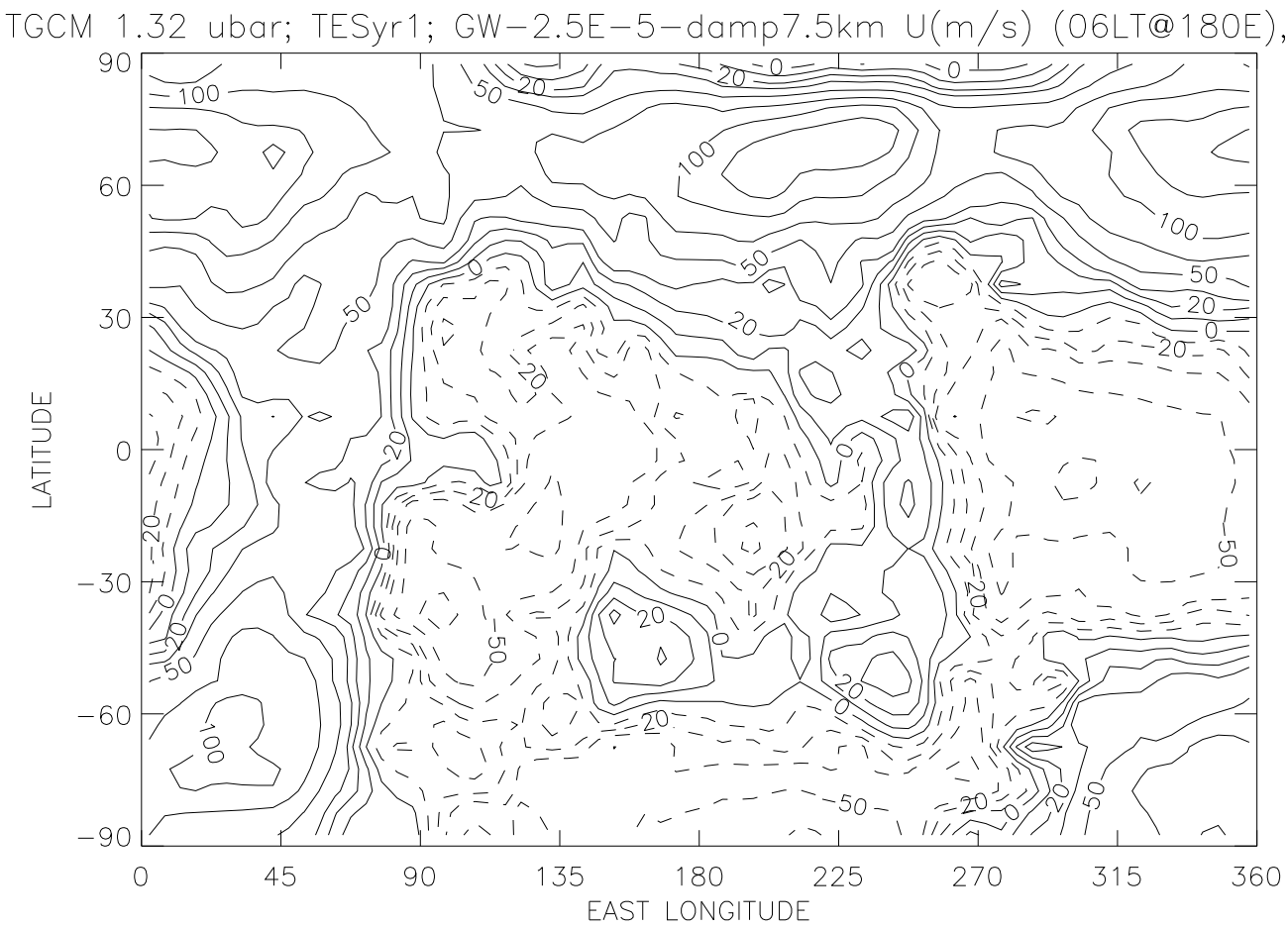
TGCM 1.32 ubar; TESyr1; GW−2.5E−5−damp7.5km U(m/s) (06LT@180E),Ls210
LATITUDE
90
60
30
0
−30
−60
−90
0
45
90
135
180
225
270
315
360
EAST LONGITUDE

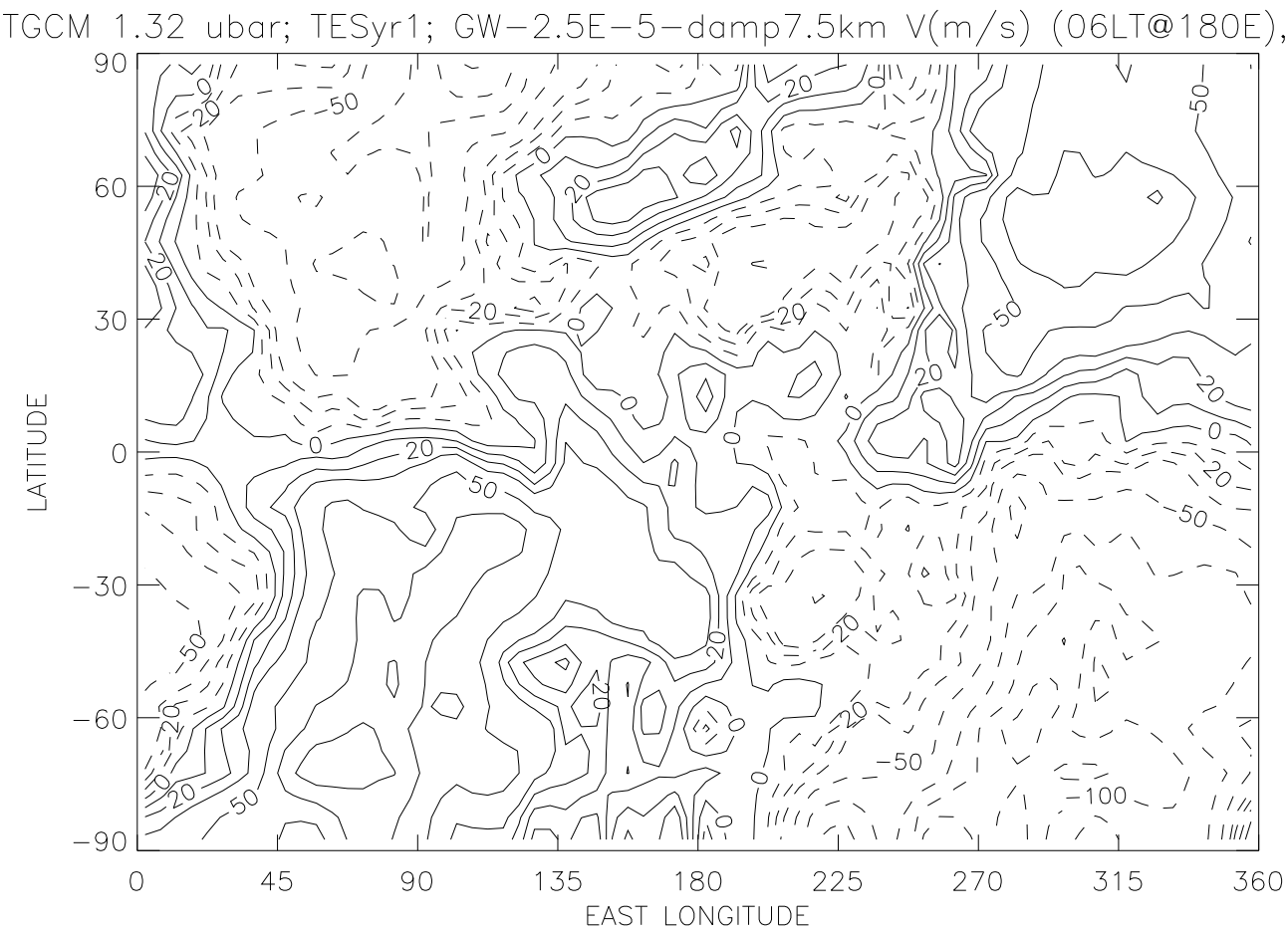
TGCM 1.32 ubar; TESyr1; GW−2.5E−5−damp7.5km V(m/s) (06LT@180E),Ls210
LATITUDE
EAST LONGITUDE
90
60
30
0
−30
−60
−90
0
45
90
135
180
225
270
315
360
−100
−50
0
20
50