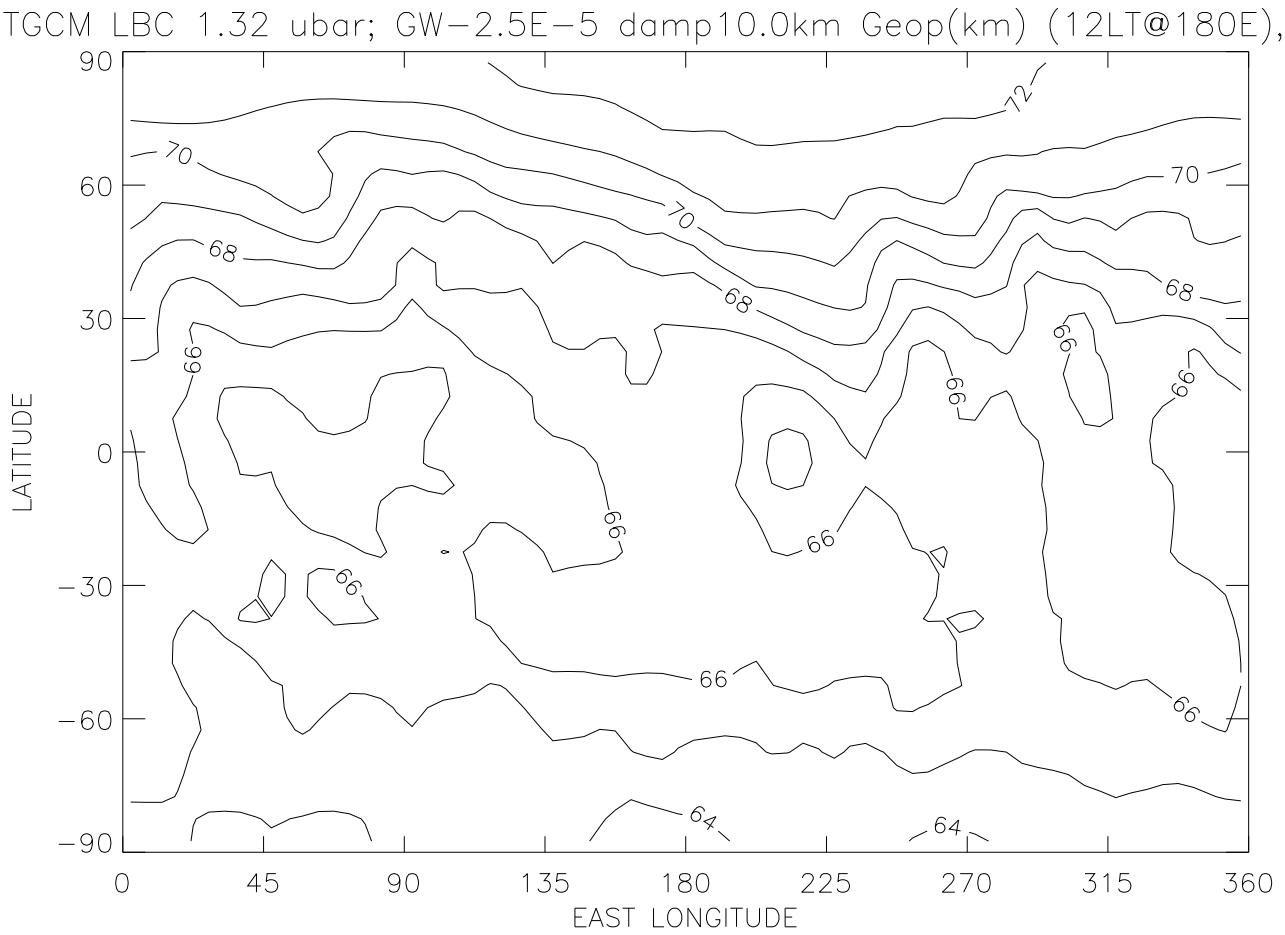
TGCM LBC 1.32 ubar; GW=2.5E-5 damp10.0km Geop(km) (12LT@180E),Ls90
LATITUDE
EAST LONGITUDE
90
60
30
0
-30
-60
-90
0
45
90
135
180
225
270
315
360
72
70
68
66
64

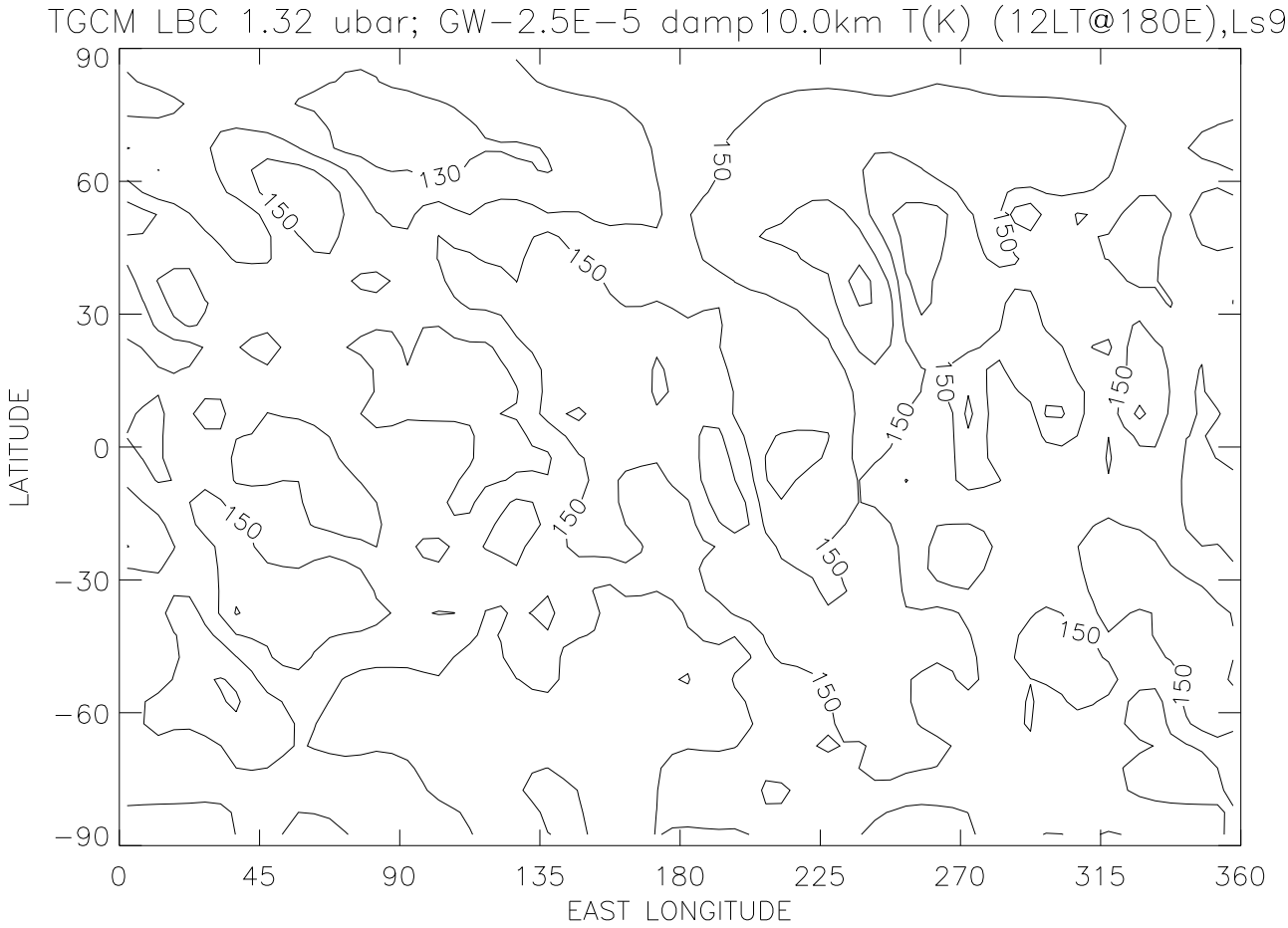
TGCM LBC 1.32 ubar; GW−2.5E−5 damp10.0km T(K) (12LT@180E),Ls90
LATITUDE
EAST LONGITUDE
90
60
30
0
−30
−60
−90
0
45
90
135
180
225
270
315
360
130
150

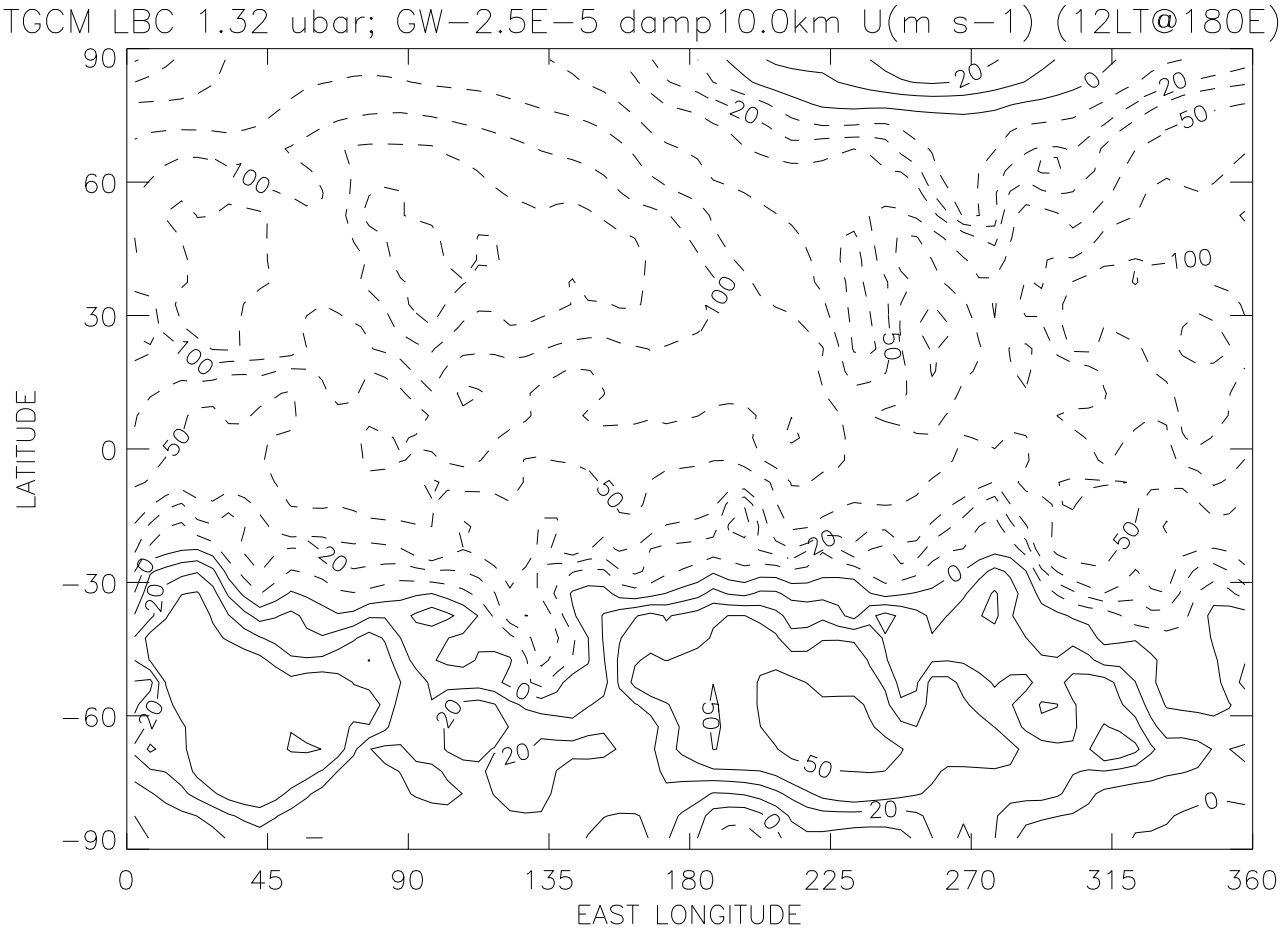
TGCM LBC 1.32 ubar; GW−2.5E−5 damp10.0km U(m s−1) (12LT@180E),Ls90
LATITUDE
EAST LONGITUDE
90
60
30
0
−30
−60
−90
0
45
90
135
180
225
270
315
360
100
50
20
0
−20
−50
−100

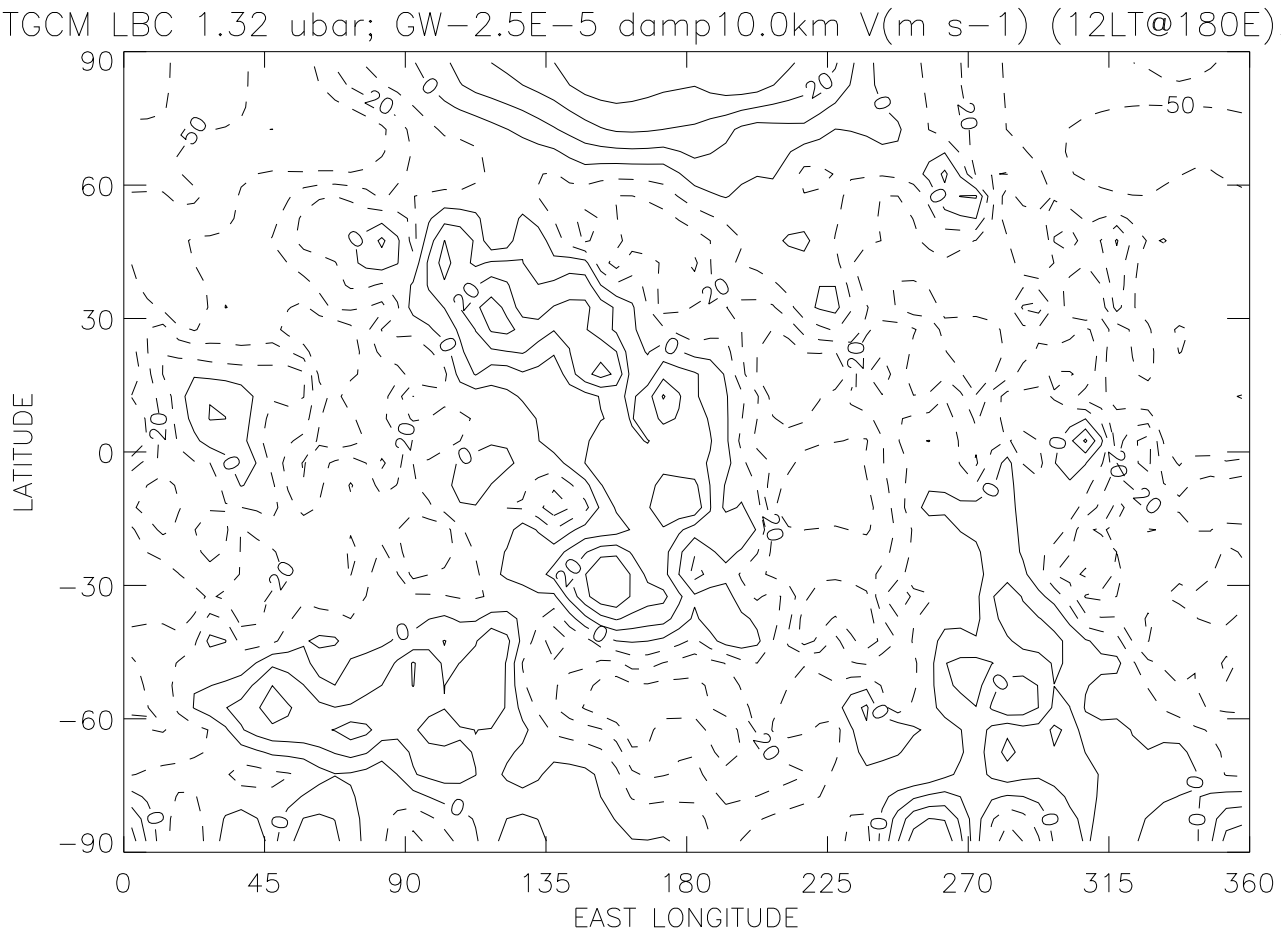
TGCM LBC 1.32 ubar; GW−2.5E−5 damp10.0km V(m s−1) (12LT@180E),Ls90
LATITUDE
EAST LONGITUDE
90
60
30
0
−30
−60
−90
0
45
90
135
180
225
270
315
360

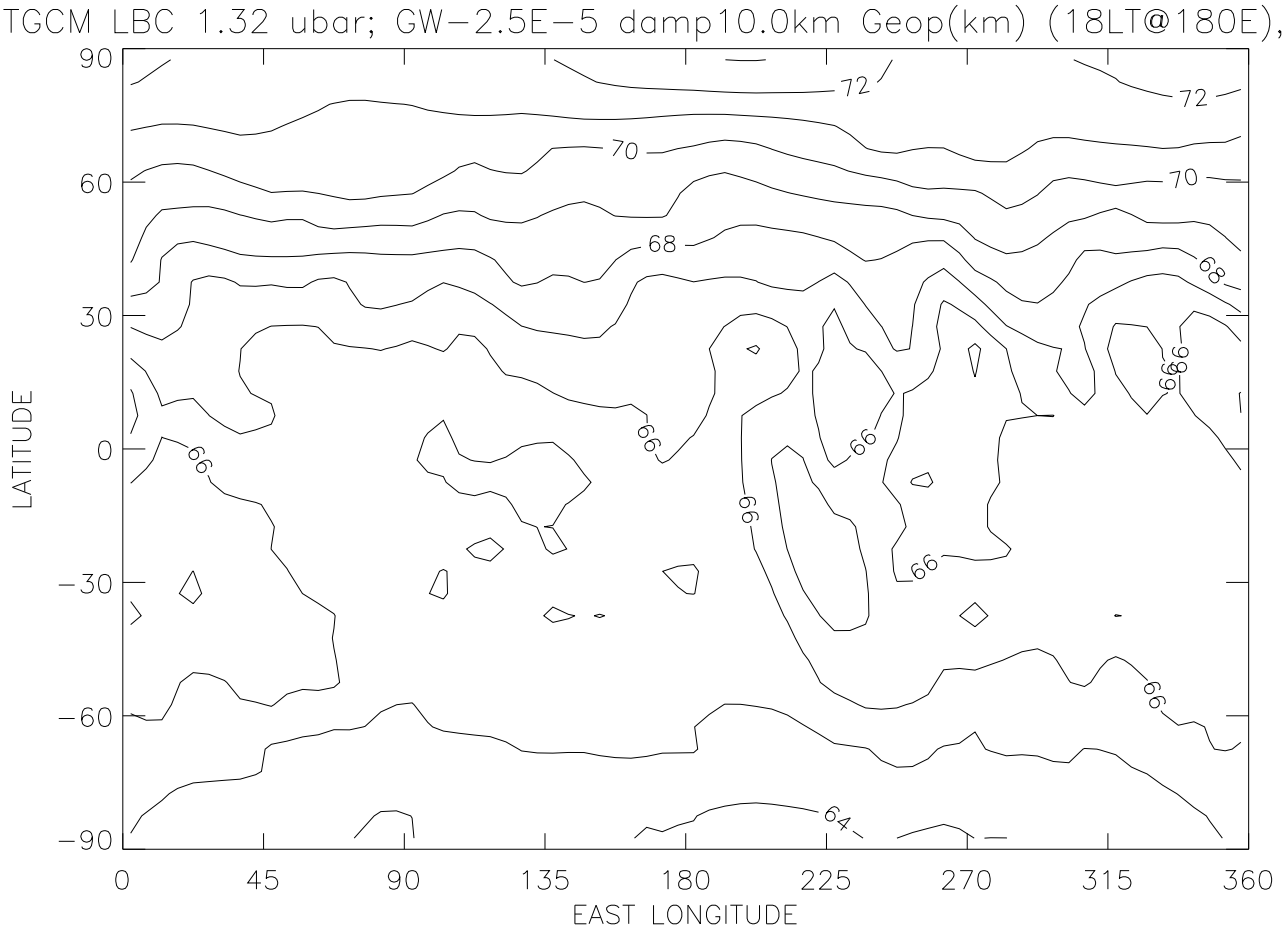
TGCM LBC 1.32 ubar; GW−2.5E−5 damp10.0km Geop(km) (18LT@180E),Ls90
90
60
30
0
−30
−60
−90
LATITUDE
0
45
90
135
180
225
270
315
360
EAST LONGITUDE
72
72
70
70
68
68
66
66
66
66
66
66
64

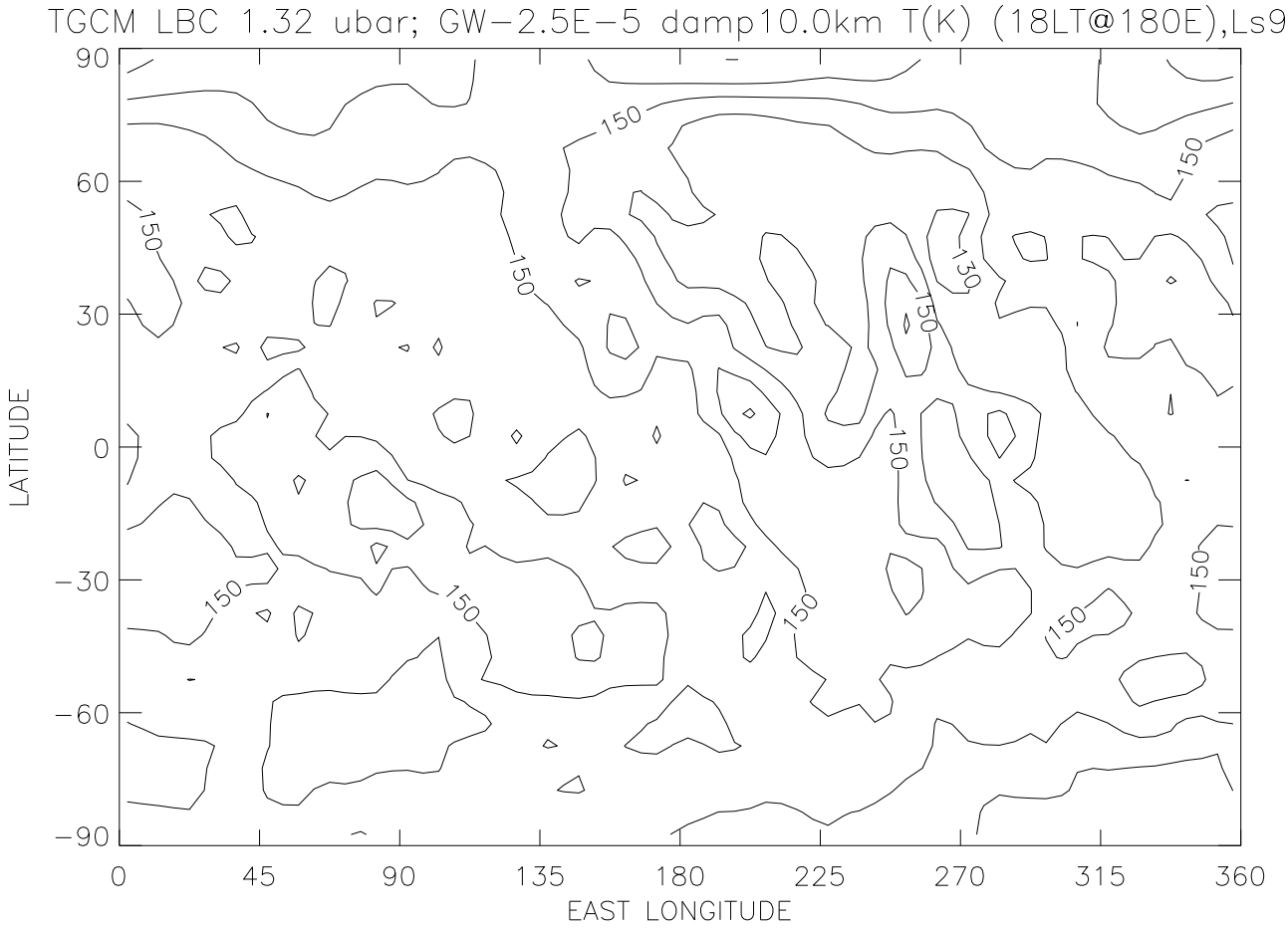
TGCM LBC 1.32 ubar; GW−2.5E−5 damp10.0km T(K) (18LT@180E),Ls90
LATITUDE
EAST LONGITUDE
90
60
30
0
−30
−60
−90
0
45
90
135
180
225
270
315
360
150
130

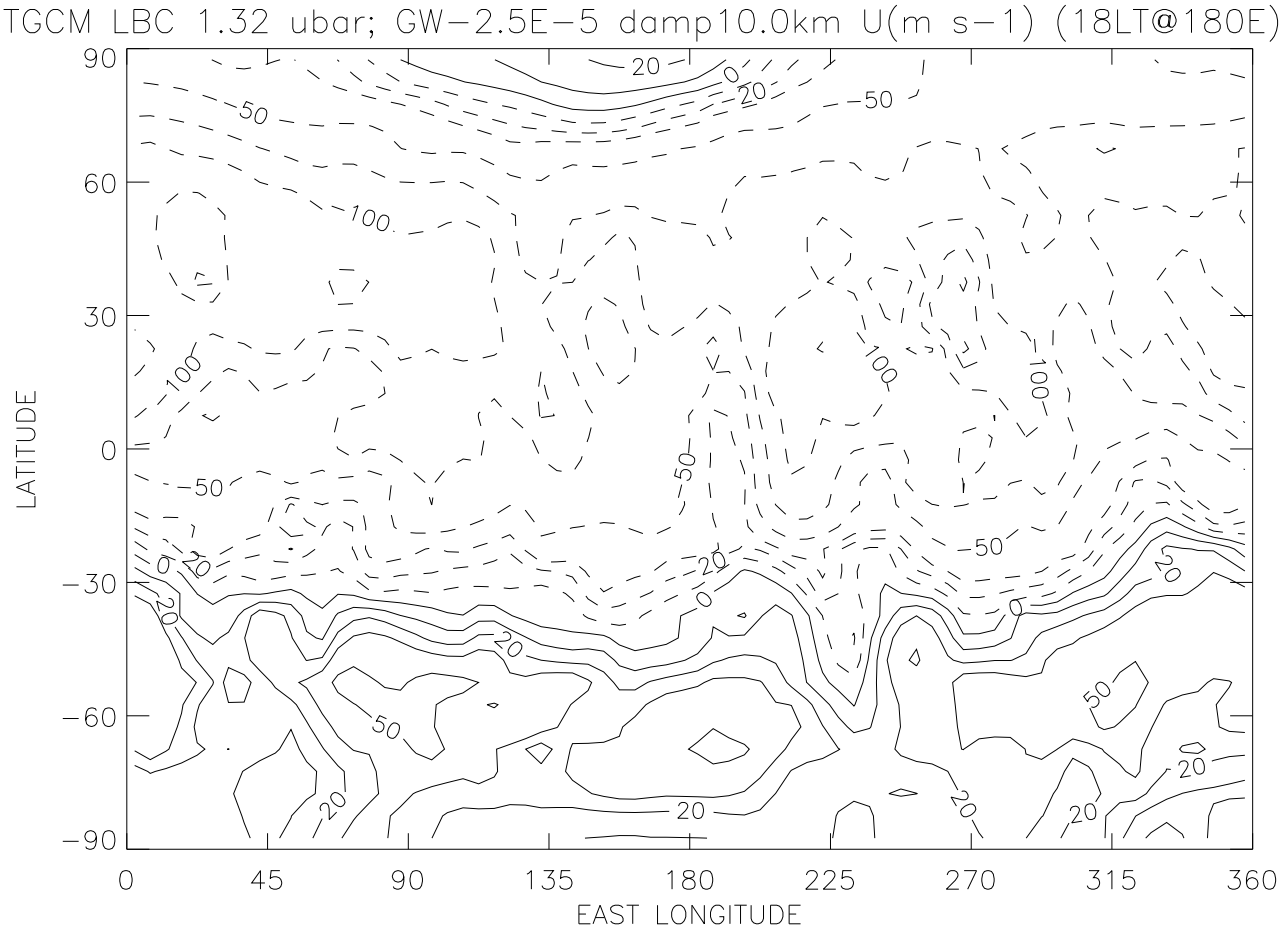
TGCM LBC 1.32 ubar; GW−2.5E−5 damp10.0km U(m s−1) (18LT@180E),Ls90
LATITUDE
EAST LONGITUDE
90
60
30
0
−30
−60
−90
0
45
90
135
180
225
270
315
360
20
0
−20
−50
100
50

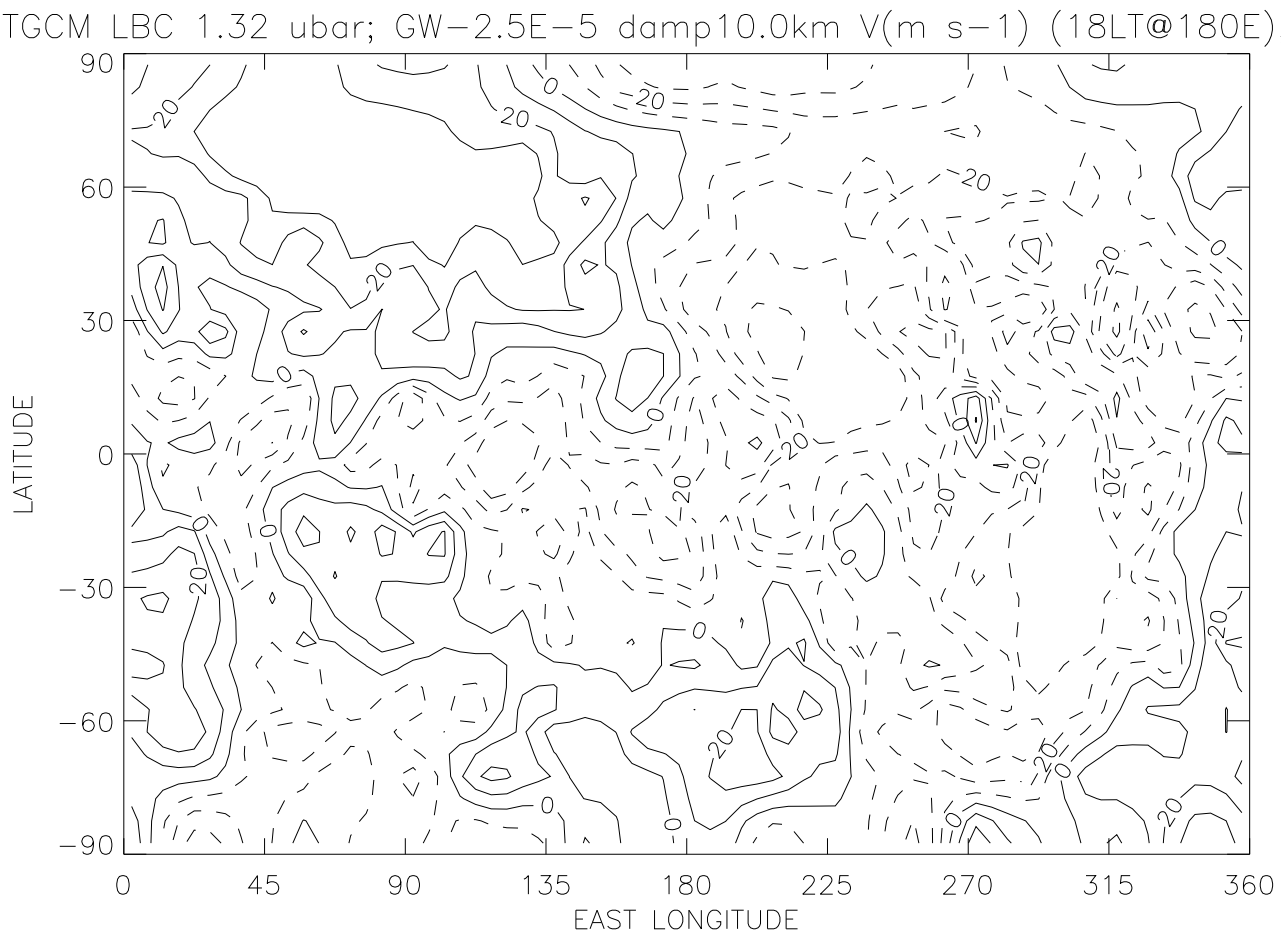
TGCM LBC 1.32 ubar; GW−2.5E−5 damp10.0km V(m s−1) (18LT@180E),Ls90
LATITUDE
90
60
30
0
−30
−60
−90
0
45
90
135
180
225
270
315
360
EAST LONGITUDE

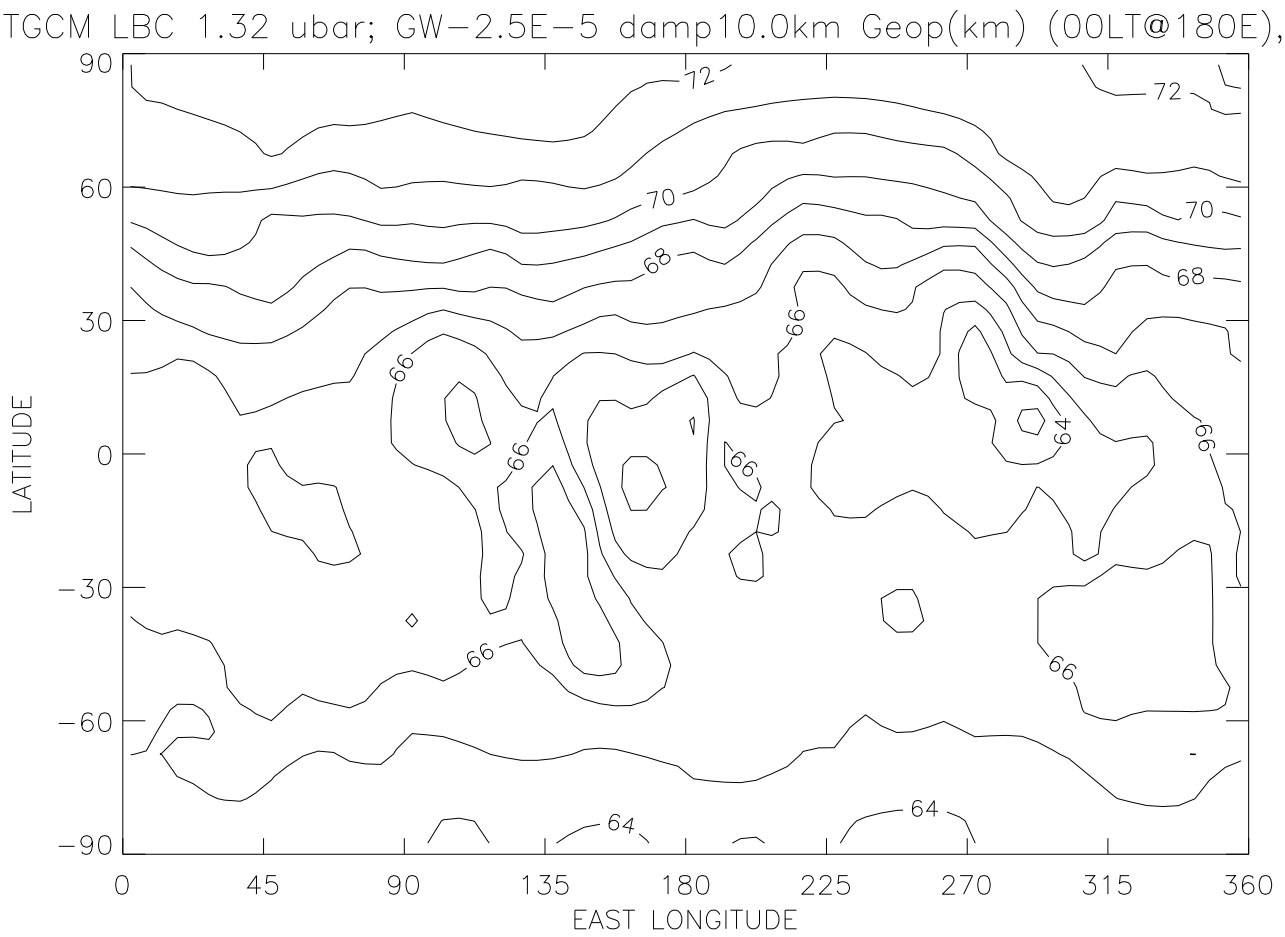
TGCM LBC 1.32 ubar; GW−2.5E−5 damp10.0km Geop(km) (00LT@180E),Ls90
LATITUDE
EAST LONGITUDE
90
60
30
0
−30
−60
−90
0
45
90
135
180
225
270
315
360
72
70
68
66
64

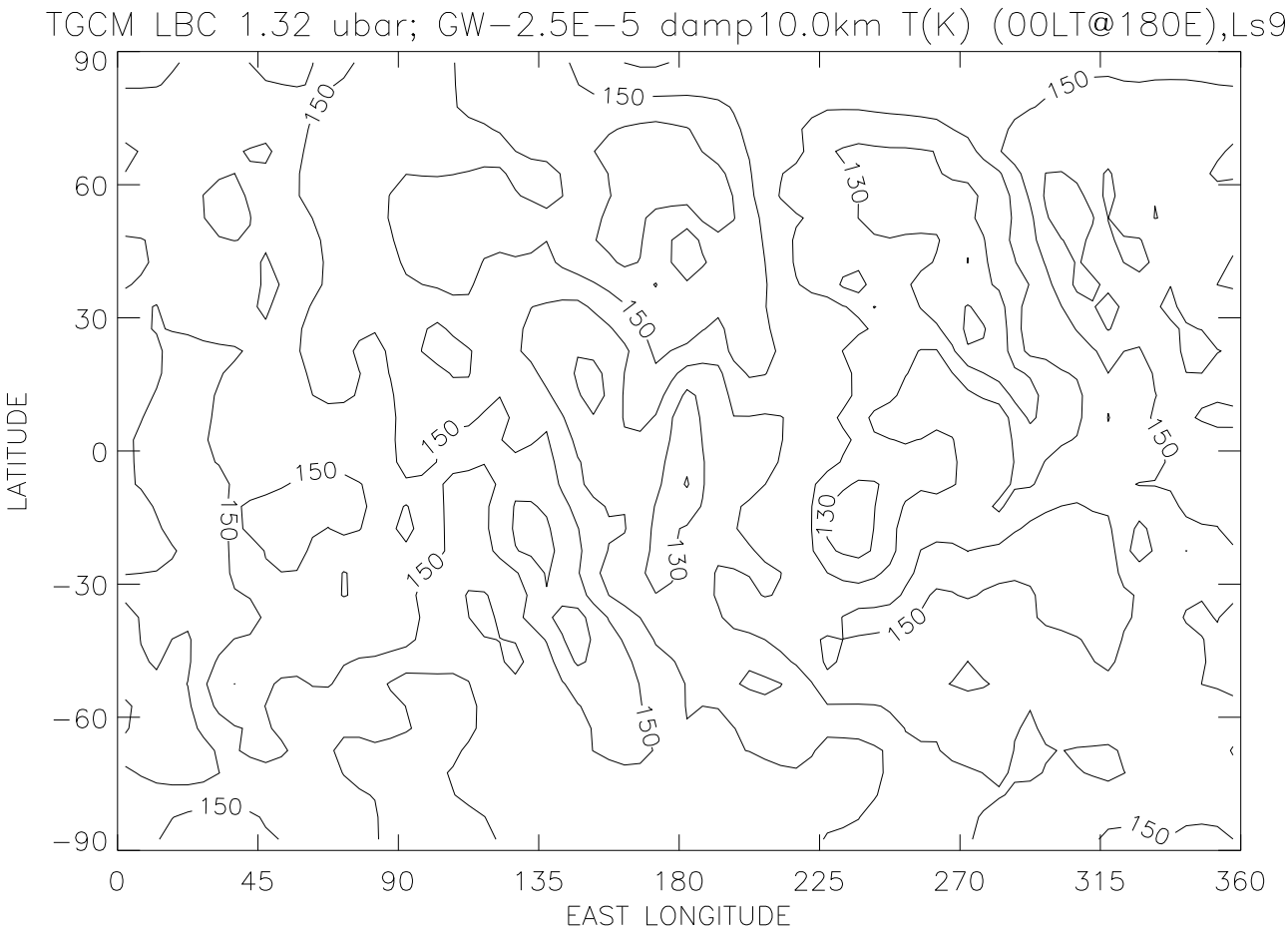
TGCM LBC 1.32 ubar; GW−2.5E−5 damp10.0km T(K) (00LT@180E),Ls90
LATITUDE
EAST LONGITUDE
90
60
30
0
−30
−60
−90
0
45
90
135
180
225
270
315
360
150
130

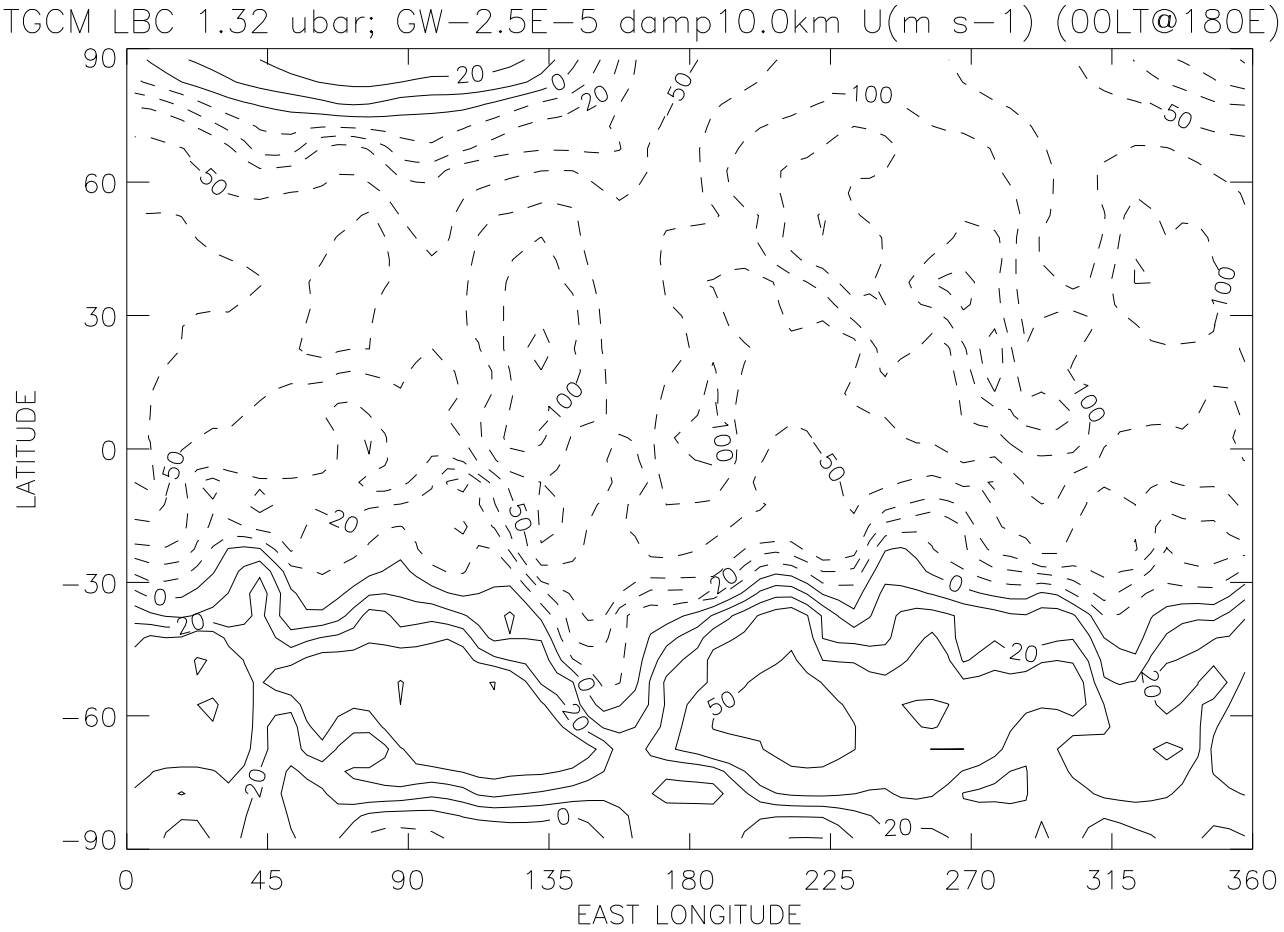
TGCM LBC 1.32 ubar; GW−2.5E−5 damp10.0km U(m s−1) (00LT@180E),Ls90
LATITUDE
EAST LONGITUDE
90
60
30
0
−30
−60
−90
0
45
90
135
180
225
270
315
360

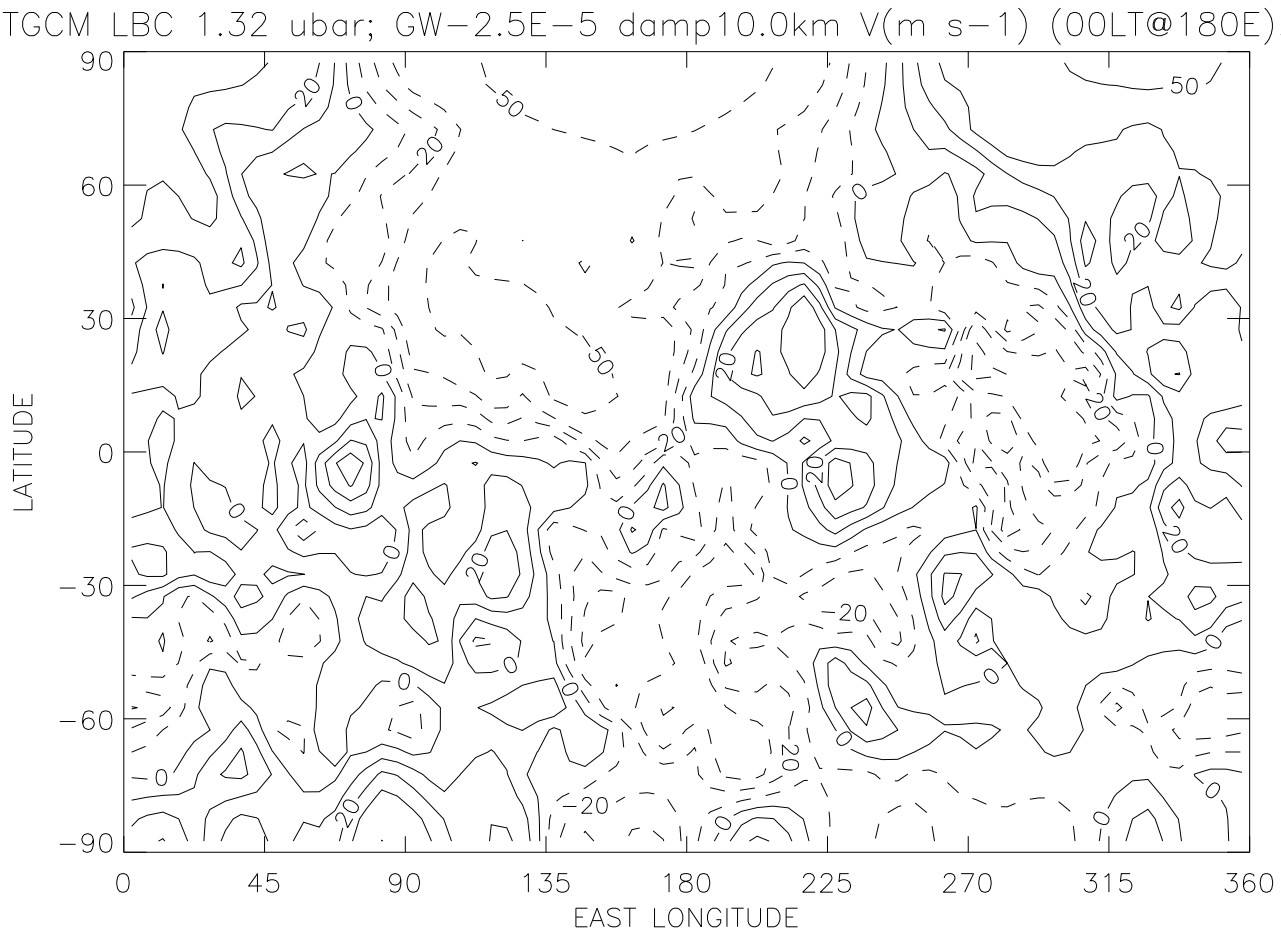
TGCM LBC 1.32 ubar; GW−2.5E−5 damp10.0km V(m s−1) (00LT@180E),Ls90
LATITUDE
EAST LONGITUDE
90
60
30
0
−30
−60
−90
0
45
90
135
180
225
270
315
360
50
20
0
−20
−50

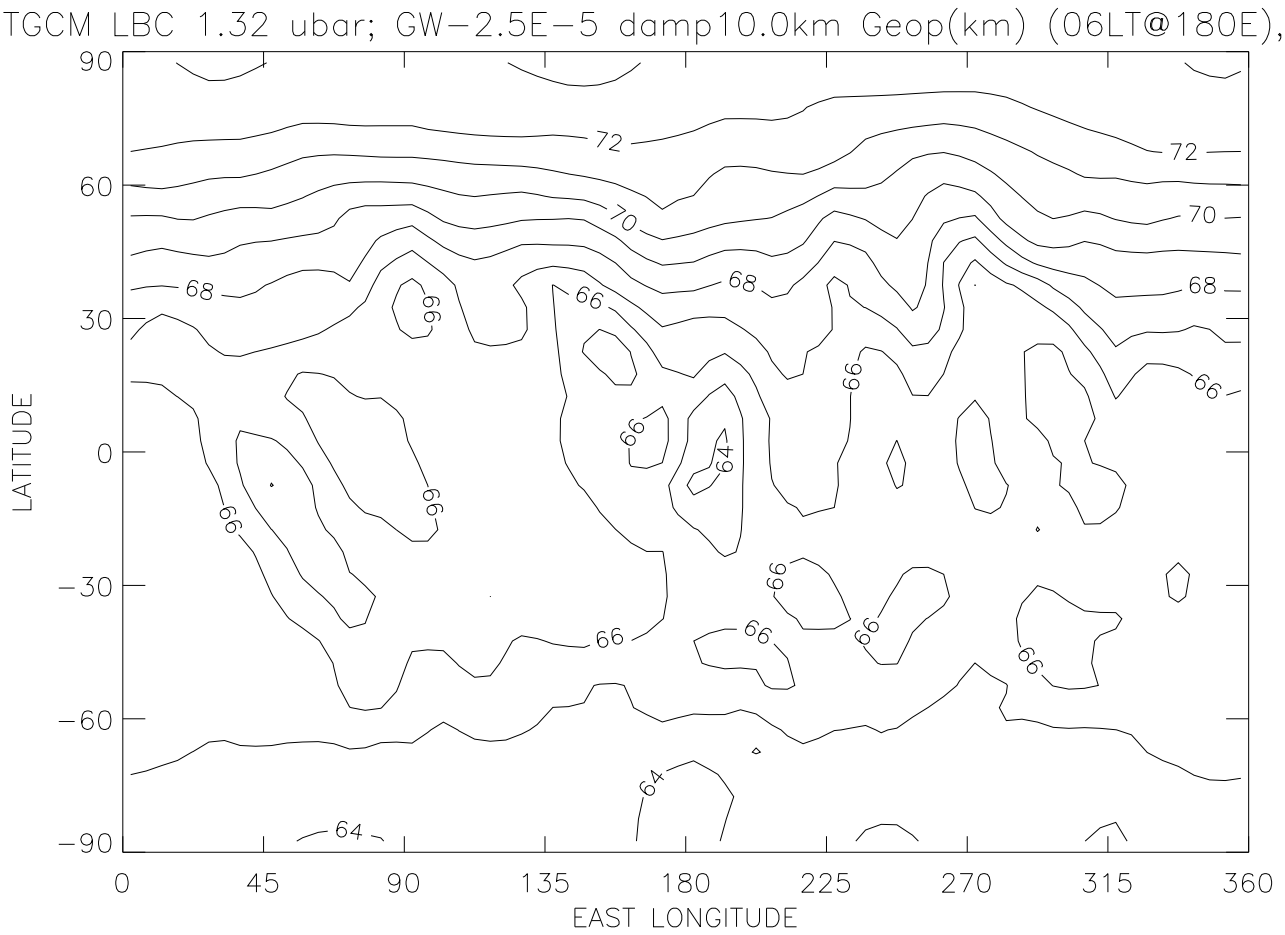
TGCM LBC 1.32 ubar; GW=2.5E-5 damp10.0km Geop(km) (06LT@180E),Ls90
LATITUDE
EAST LONGITUDE
90
60
30
0
-30
-60
-90
0
45
90
135
180
225
270
315
360
72
70
68
66
64

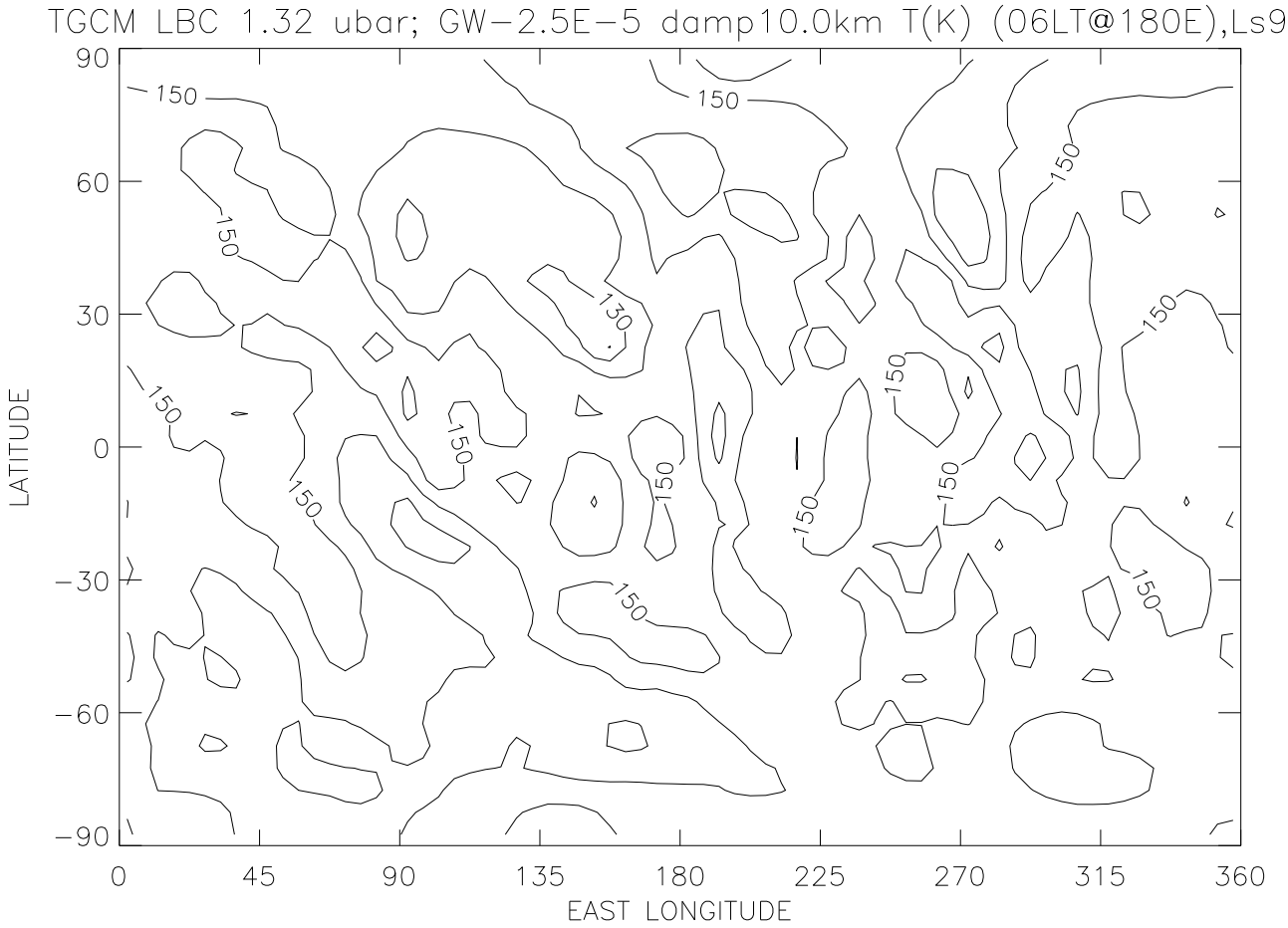
TGCM LBC 1.32 ubar; GW−2.5E−5 damp10.0km T(K) (06LT@180E),Ls90
LATITUDE
EAST LONGITUDE
90
60
30
0
−30
−60
−90
0
45
90
135
180
225
270
315
360
150
130

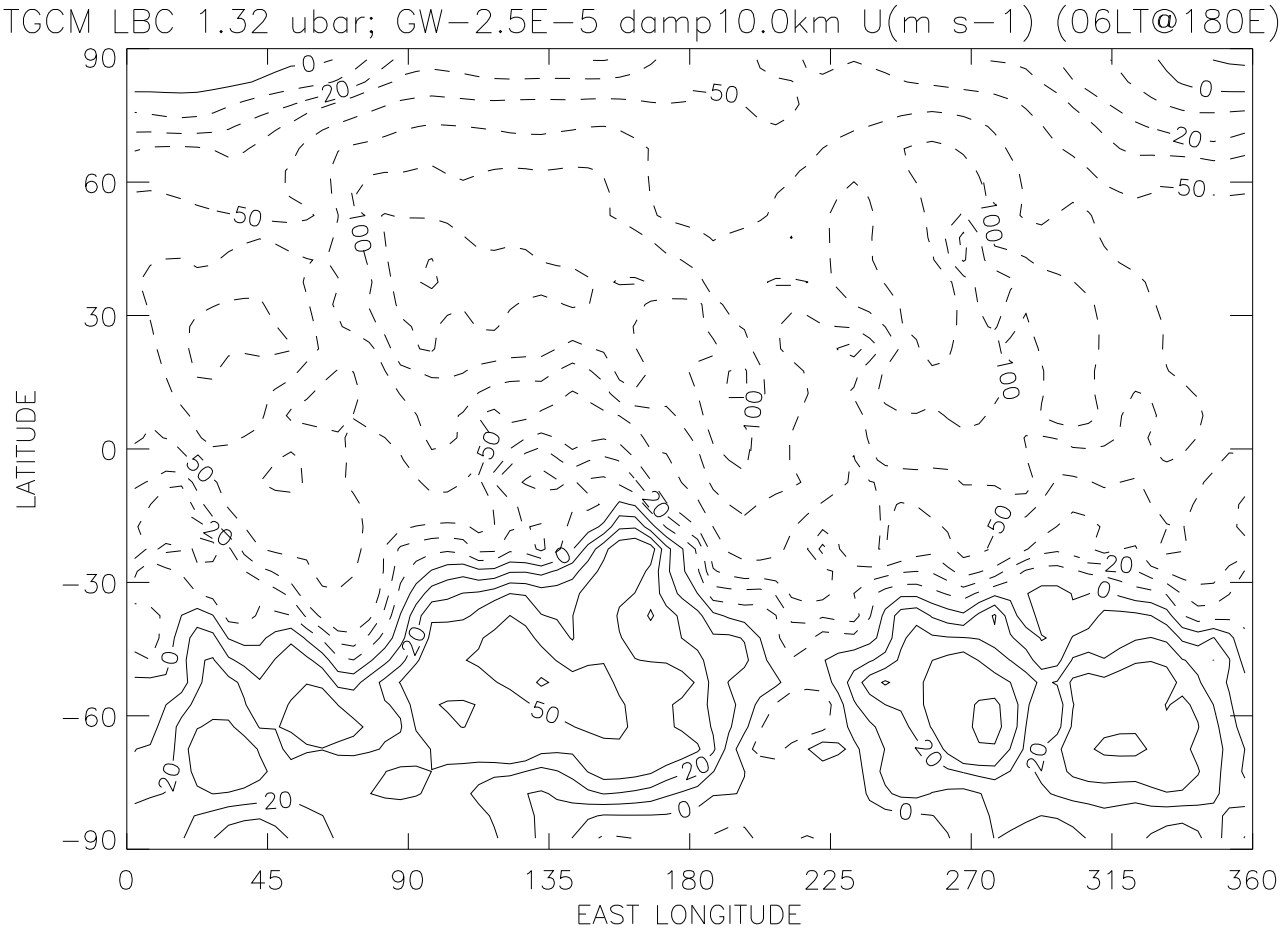
TGCM LBC 1.32 ubar; GW−2.5E−5 damp10.0km U(m s−1) (06LT@180E),Ls90
LATITUDE
EAST LONGITUDE
90
60
30
0
−30
−60
−90
0
45
90
135
180
225
270
315
360

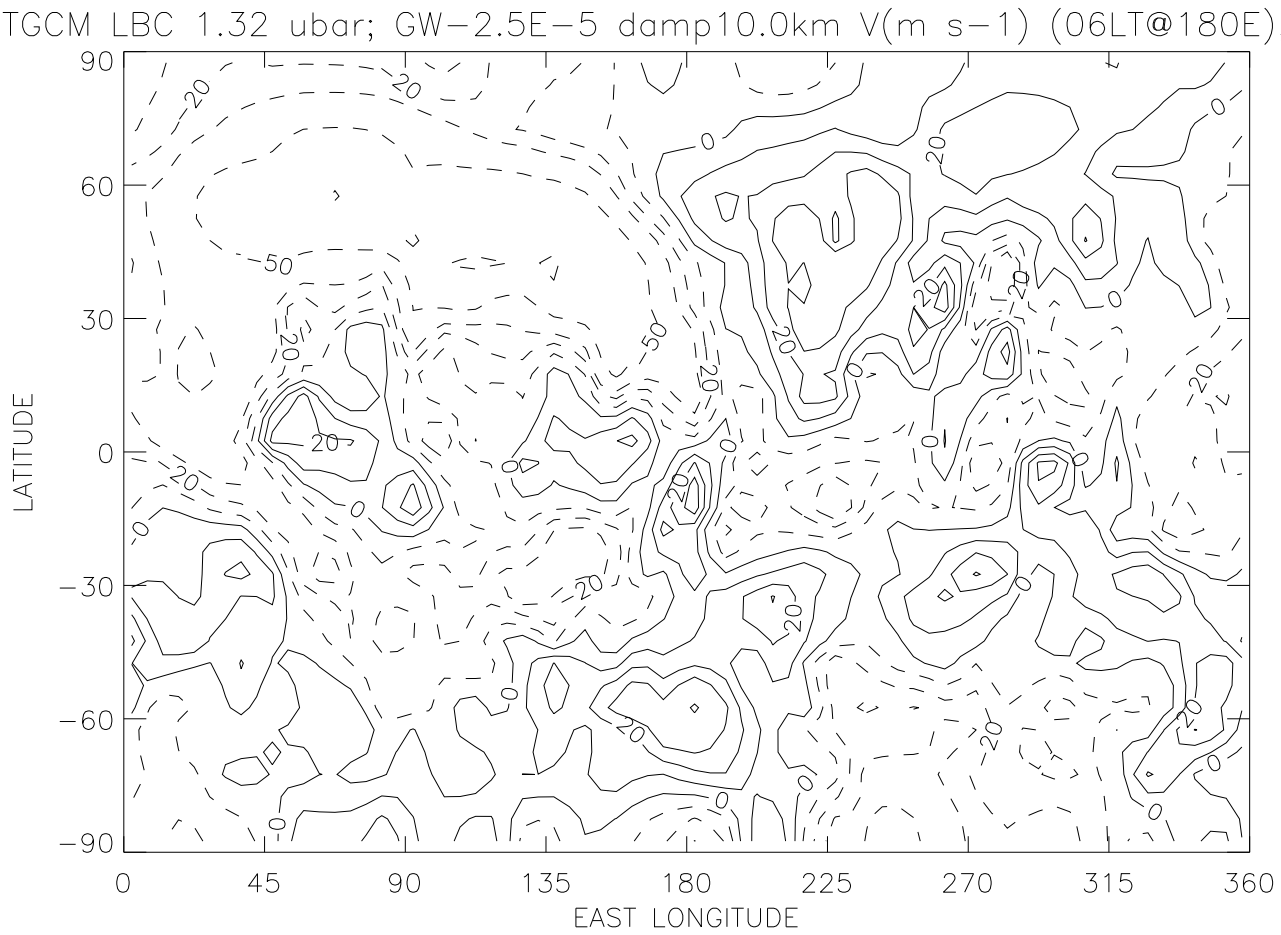
TGCM LBC 1.32 ubar; GW−2.5E−5 damp10.0km V(m s−1) (06LT@180E),Ls90
LATITUDE
EAST LONGITUDE
90
60
30
0
−30
−60
−90
0
45
90
135
180
225
270
315
360