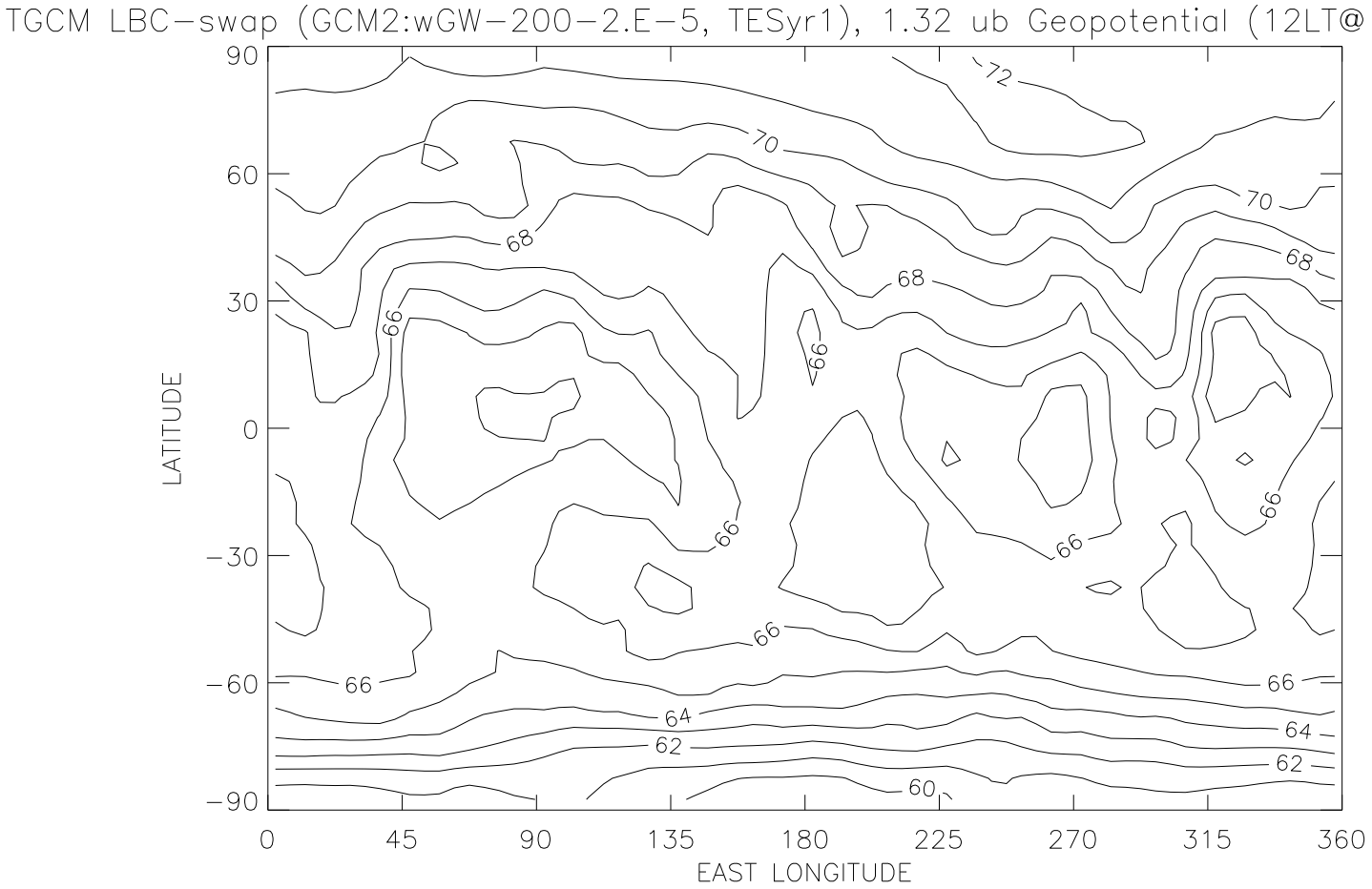
TGCM LBC−swap (GCM2:wGW−200−2.E−5, TESyr1), 1.32 ub Geopotential (12LT@180E), L
90
60
30
0
−30
−60
−90
LATITUDE
0
45
90
135
180
225
270
315
360
EAST LONGITUDE
72
70
70
68
68
68
66
66
66
66
66
66
66
64
64
62
62
60

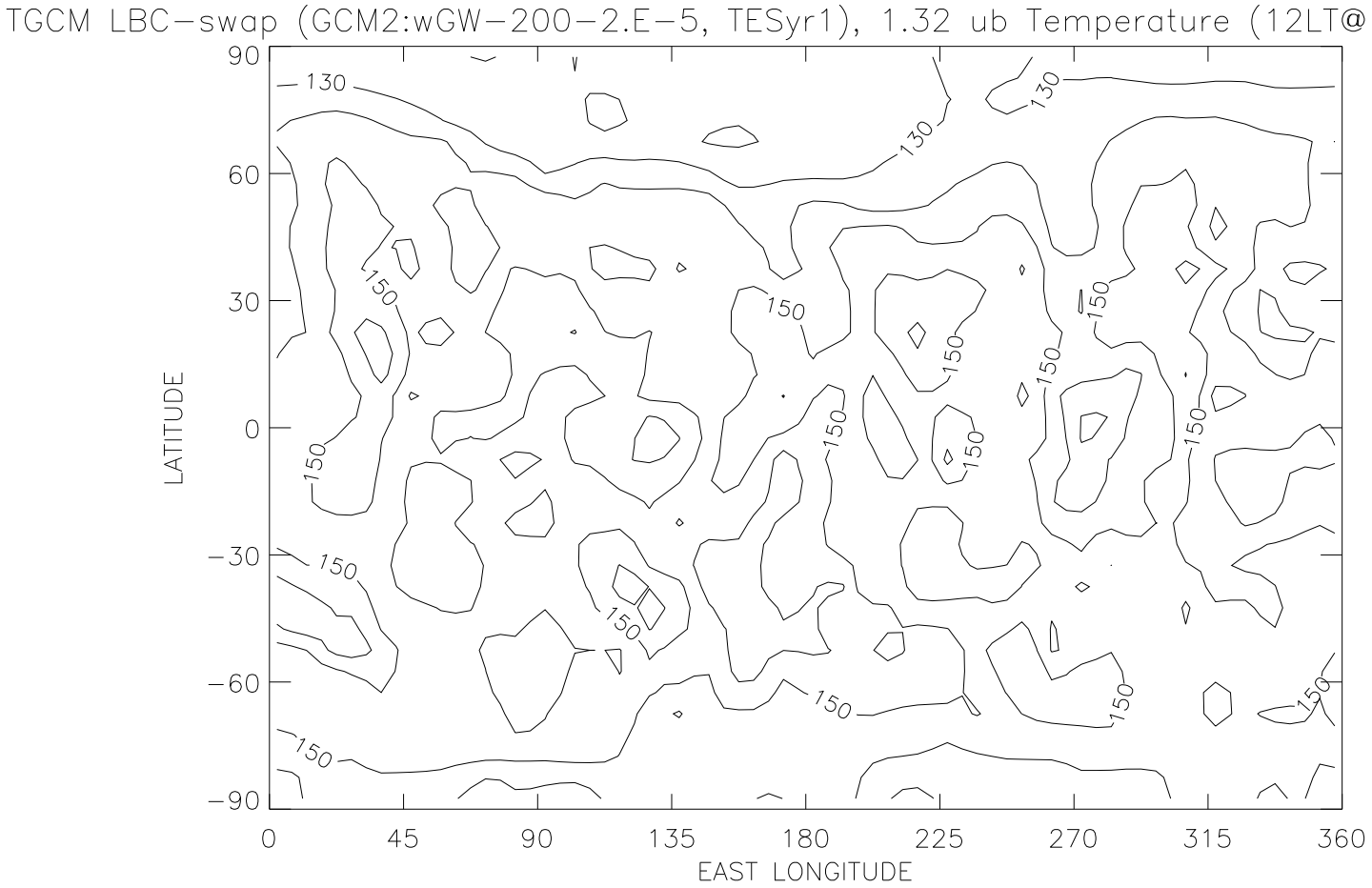
TGCM LBC−swap (GCM2:wGW−200−2.E−5, TESyr1), 1.32 ub Temperature (12LT@180E), L
LATITUDE
EAST LONGITUDE
90
60
30
0
−30
−60
−90
0
45
90
135
180
225
270
315
360
130
150

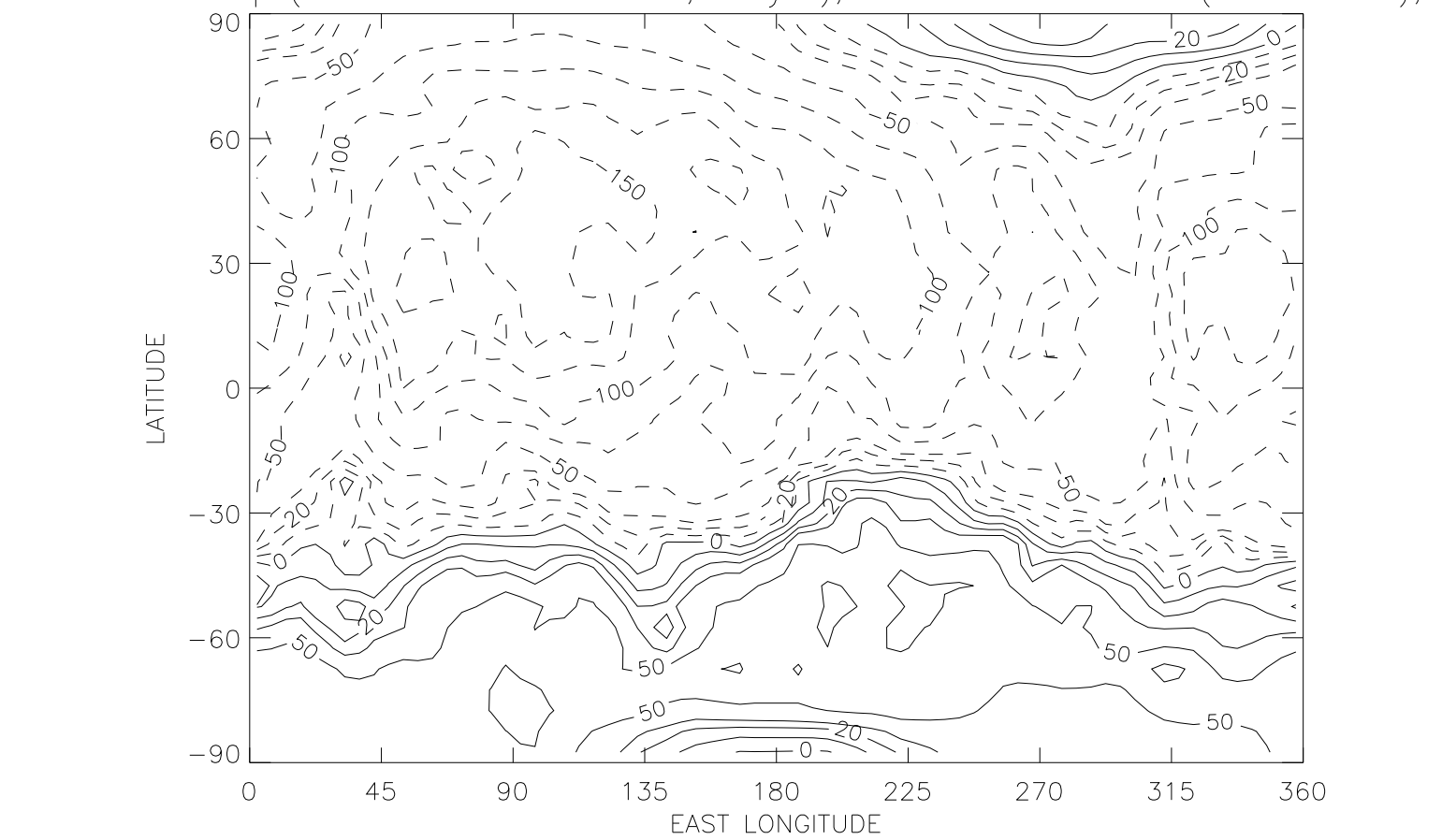
TGCM LBC-swap (GCM2:wGW-200-2.E-5, TESyr1), 1.32 ub Zonal Wind (12LT@180E), Ls
LATITUDE
EAST LONGITUDE
90
60
30
0
-30
-60
-90
0
45
90
135
180
225
270
315
360
-50
-100
-150
-20
0
20
50

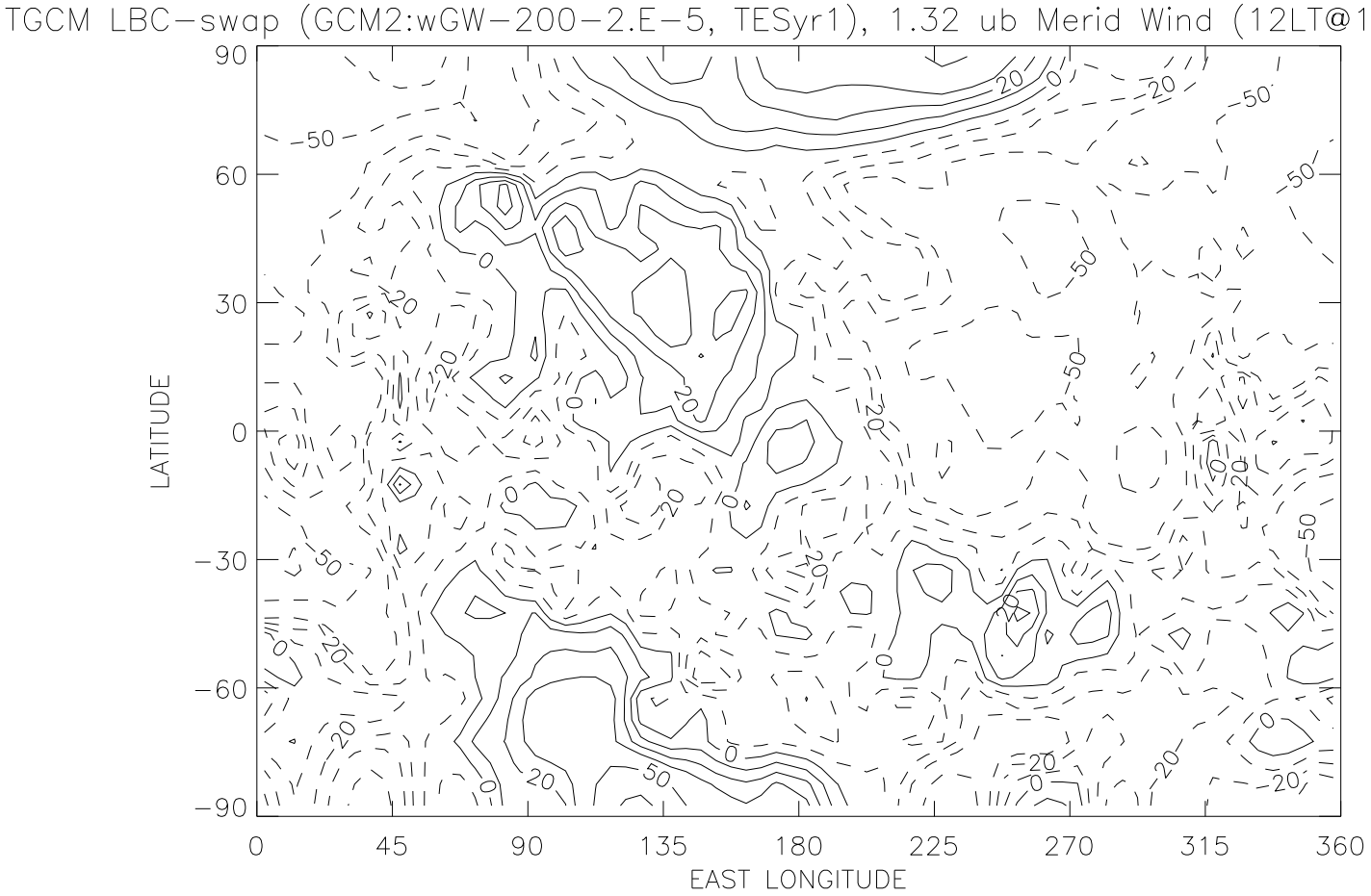
TGCM LBC−swap (GCM2:wGW−200−2.E−5, TESyr1), 1.32 ub Merid Wind (12LT@180E), Ls
LATITUDE
EAST LONGITUDE
90
60
30
0
−30
−60
−90
0
45
90
135
180
225
270
315
360

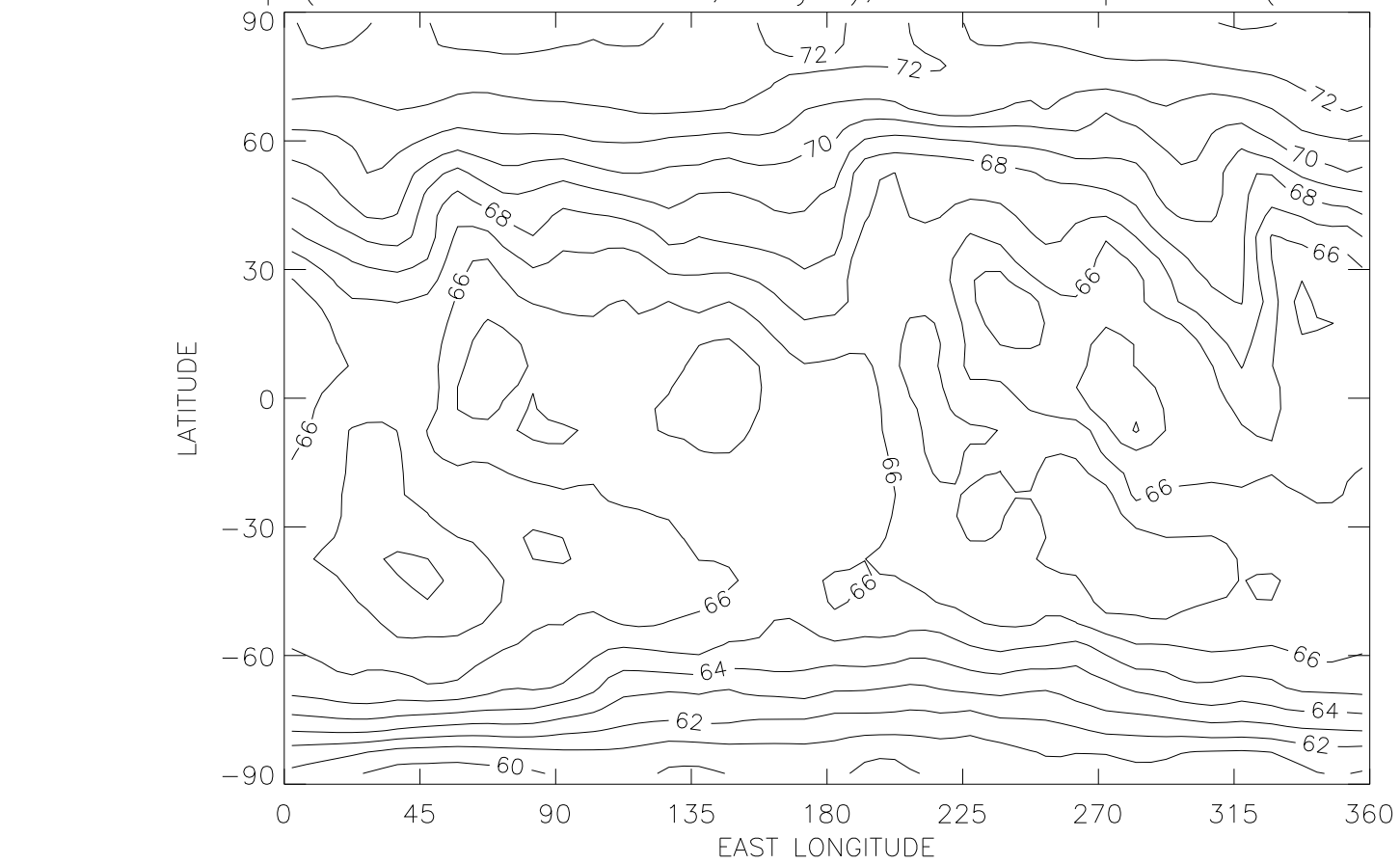
TGCM LBC−swap (GCM2:wGW−200−2.E−5, TESyr1), 1.32 ub Geopotential (18LT@180 W),
LATITUDE
EAST LONGITUDE
90
60
30
0
−30
−60
−90
0
45
90
135
180
225
270
315
360
72
70
68
66
64
62
60

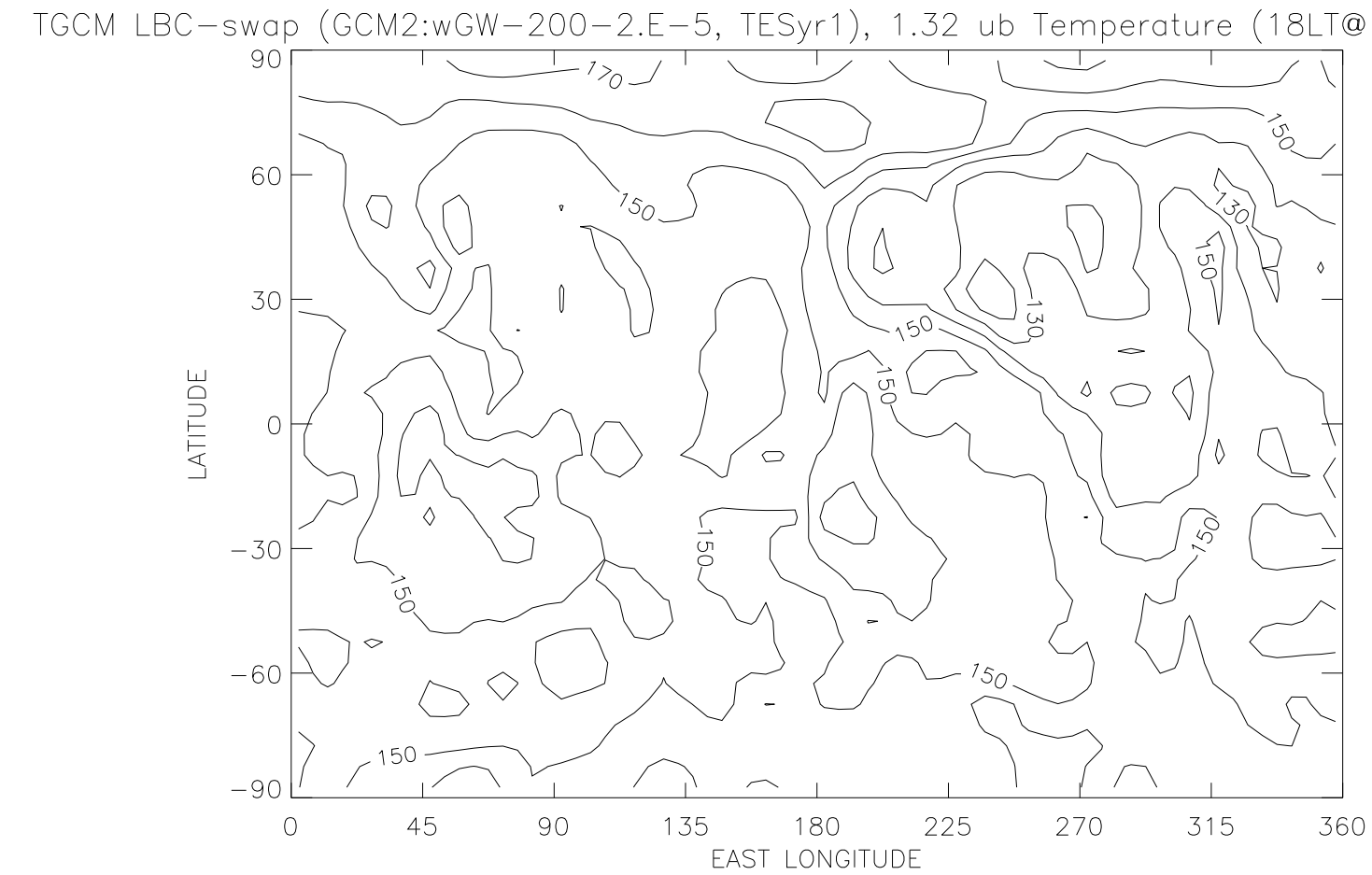
TGCM LBC−swap (GCM2:wGW−200−2.E−5, TESyr1), 1.32 ub Temperature (18LT@180E), L
LATITUDE
EAST LONGITUDE
90
60
30
0
−30
−60
−90
0
45
90
135
180
225
270
315
360
170
150
130

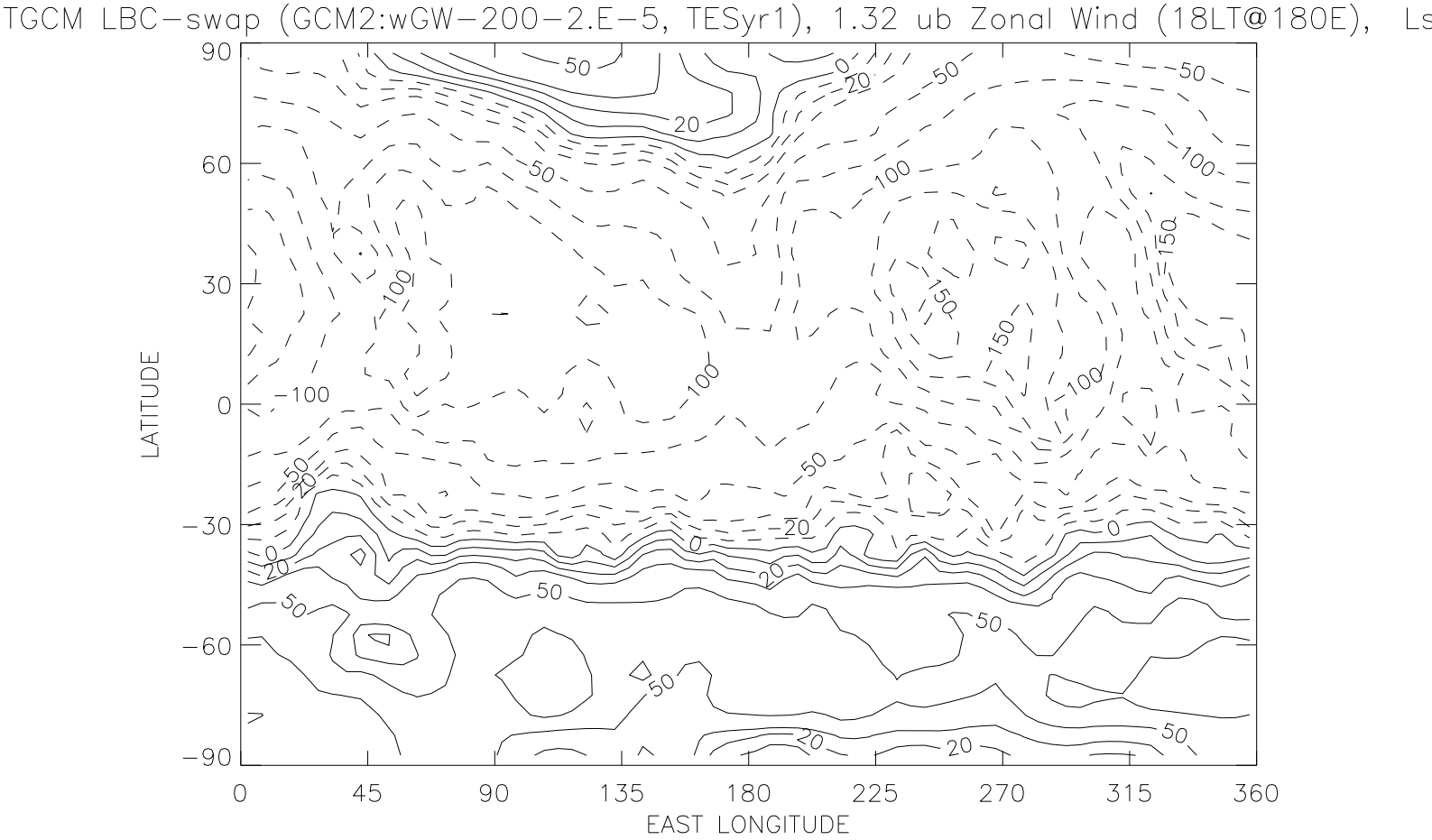
TGCM LBC-swap (GCM2:wGW-200-2.E-5, TESyr1), 1.32 ub Zonal Wind (18LT@180E), Ls
LATITUDE
EAST LONGITUDE
90
60
30
0
-30
-60
-90
0
45
90
135
180
225
270
315
360

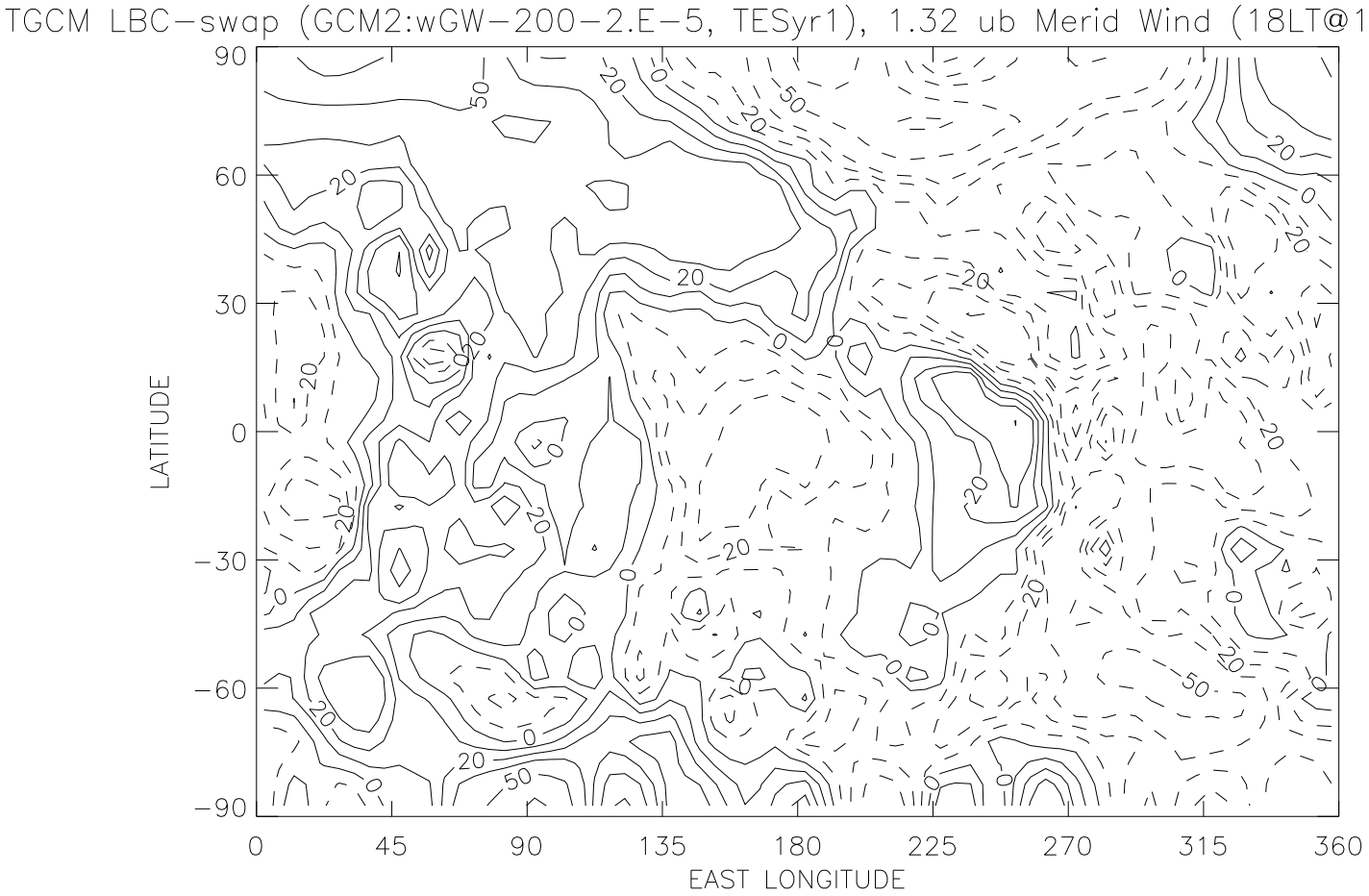
TGCM LBC−swap (GCM2:wGW−200−2.E−5, TESyr1), 1.32 ub Merid Wind (18LT@180E), Ls
LATITUDE
EAST LONGITUDE
90
60
30
0
−30
−60
−90
0
45
90
135
180
225
270
315
360

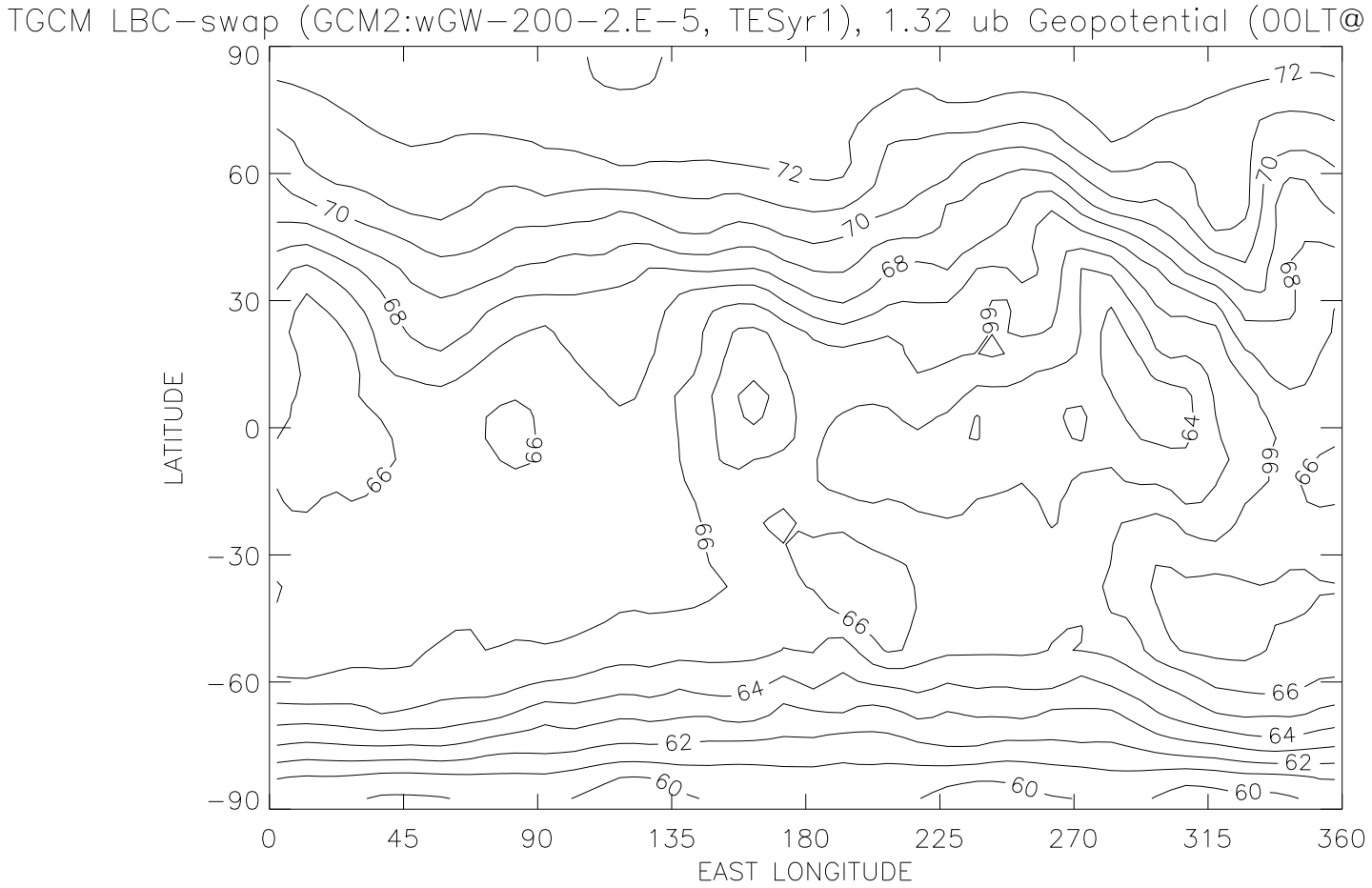
TGCM LBC−swap (GCM2:wGW−200−2.E−5, TESyr1), 1.32 ub Geopotential (00LT@180E), L
90
60
30
0
−30
−60
−90
LATITUDE
0
45
90
135
180
225
270
315
360
EAST LONGITUDE
72
70
68
66
64
62
60

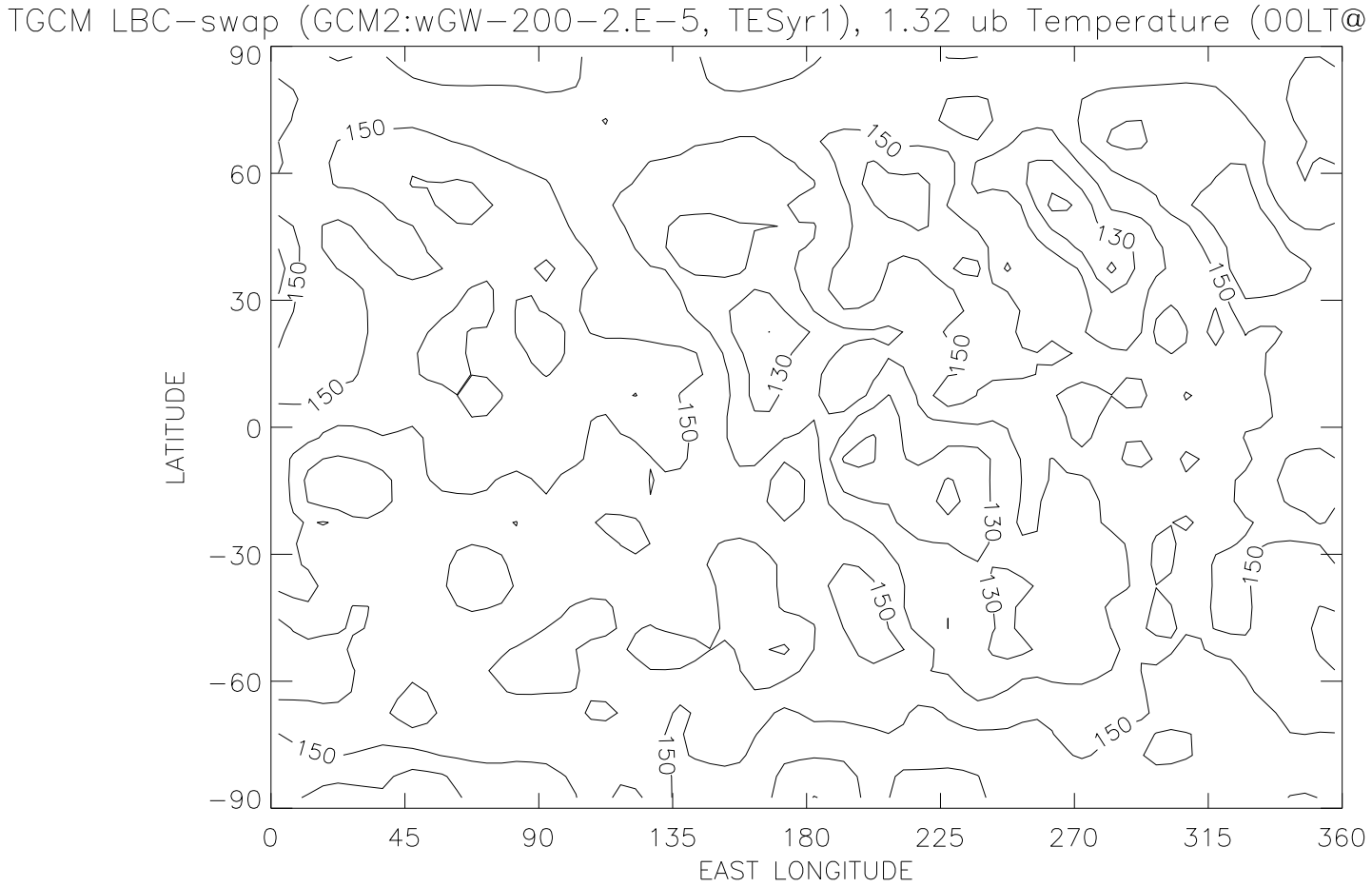
TGCM LBC−swap (GCM2:wGW−200−2.E−5, TESyr1), 1.32 ub Temperature (00LT@180E), L
LATITUDE
EAST LONGITUDE
90
60
30
0
−30
−60
−90
0
45
90
135
180
225
270
315
360
150
130

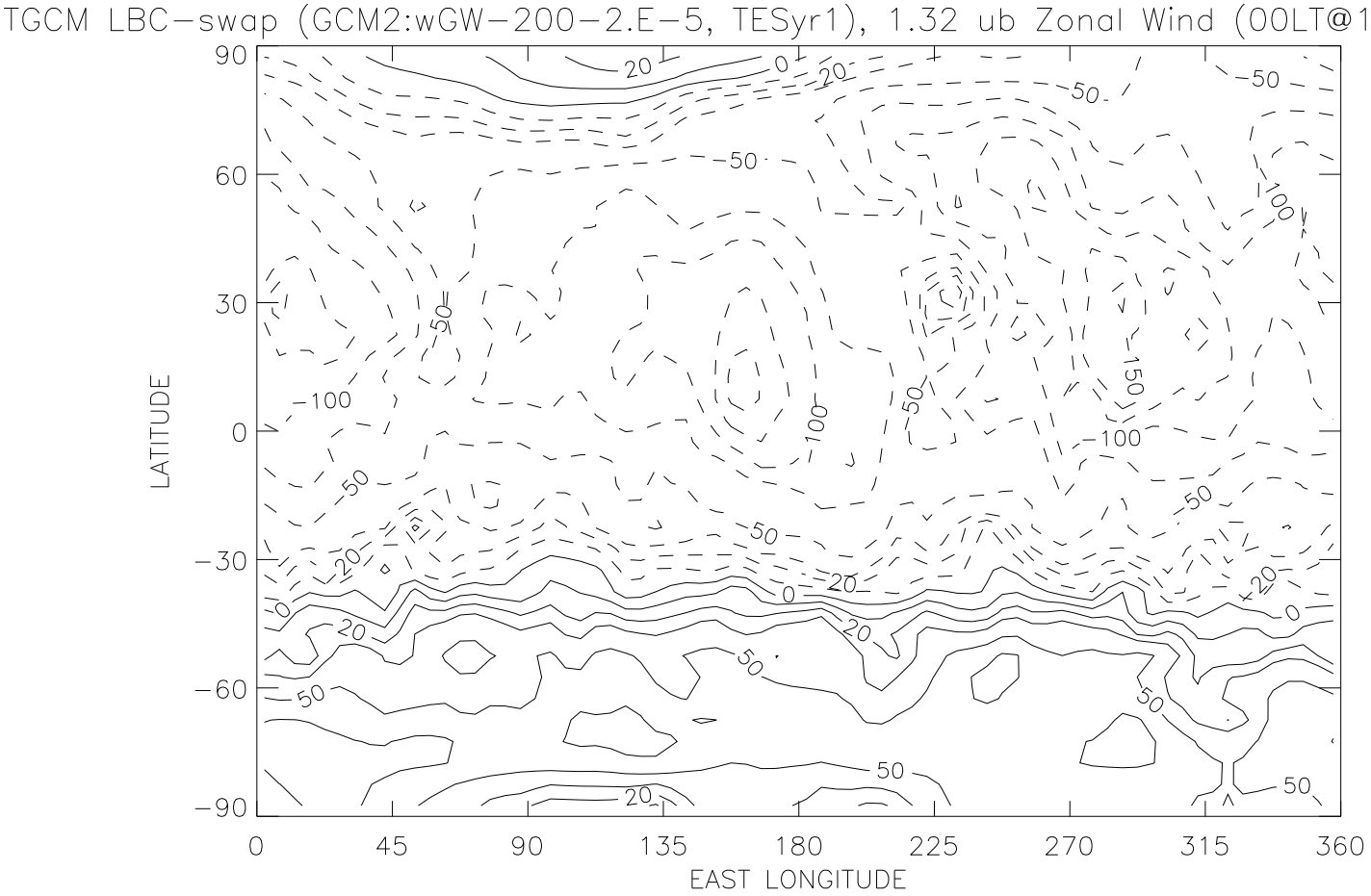
TGCM LBC−swap (GCM2:wGW−200−2.E−5, TESyr1), 1.32 ub Zonal Wind (00LT@180E), Ls
LATITUDE
EAST LONGITUDE
90
60
30
0
−30
−60
−90
0
45
90
135
180
225
270
315
360

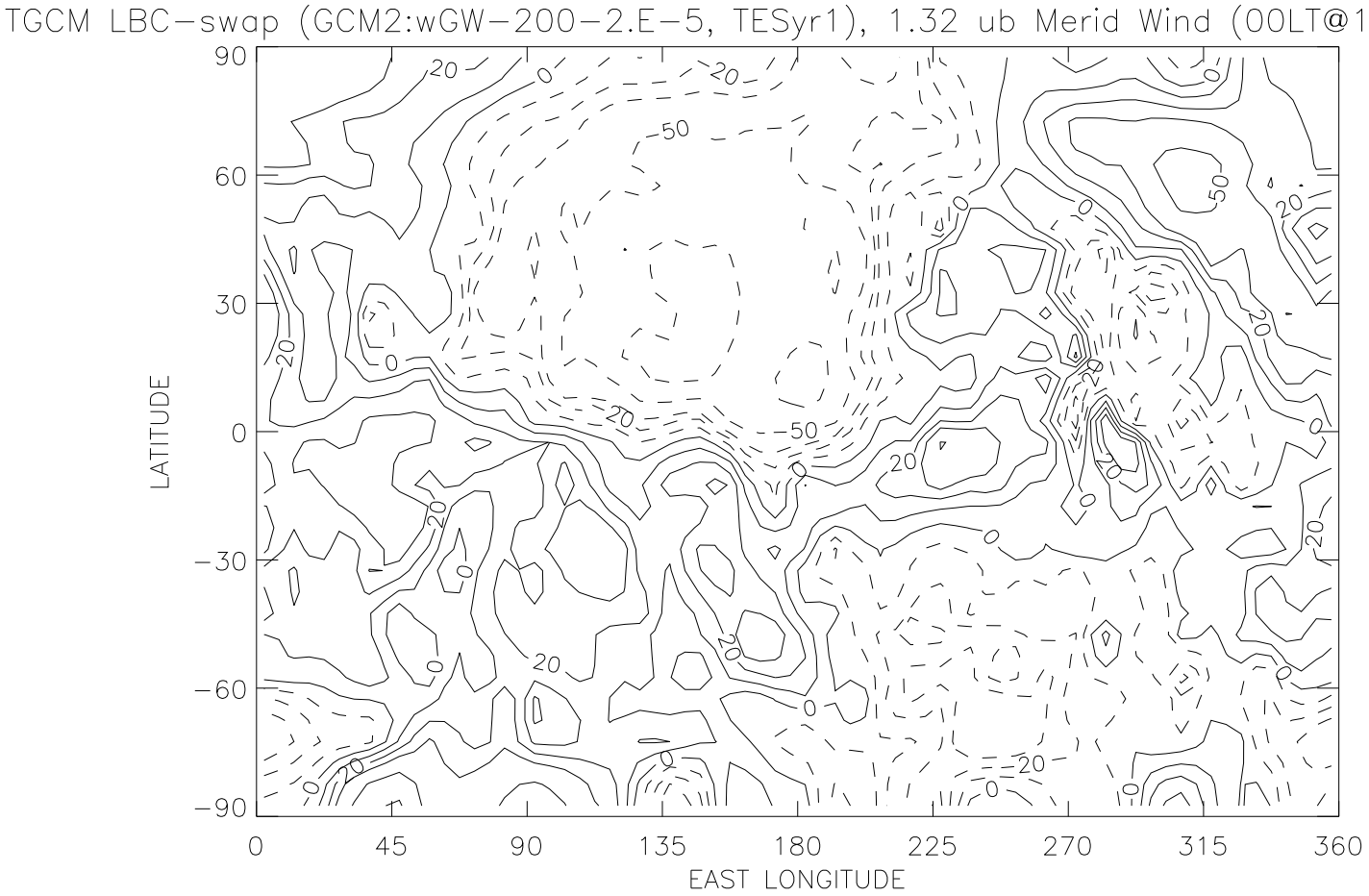
TGCM LBC−swap (GCM2:wGW−200−2.E−5, TESyr1), 1.32 ub Merid Wind (00LT@180E), Ls
90
60
30
0
−30
−60
−90
LATITUDE
0
45
90
135
180
225
270
315
360
EAST LONGITUDE

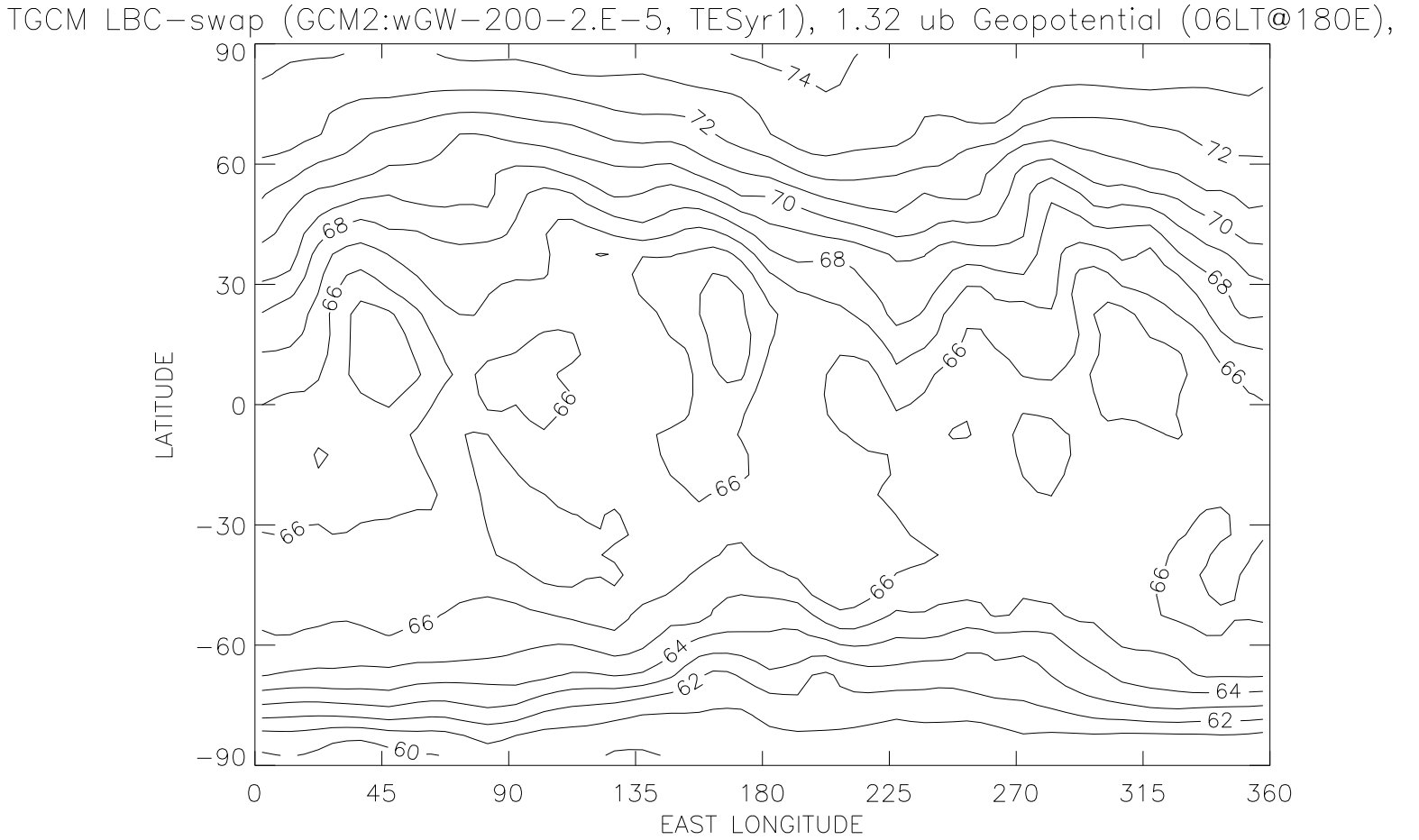
TGCM LBC−swap (GCM2:wGW−200−2.E−5, TESyr1), 1.32 ub Geopotential (06LT@180E), L
90
60
30
0
−30
−60
−90
LATITUDE
0
45
90
135
180
225
270
315
360
EAST LONGITUDE
74
72
70
68
66
64
62
60

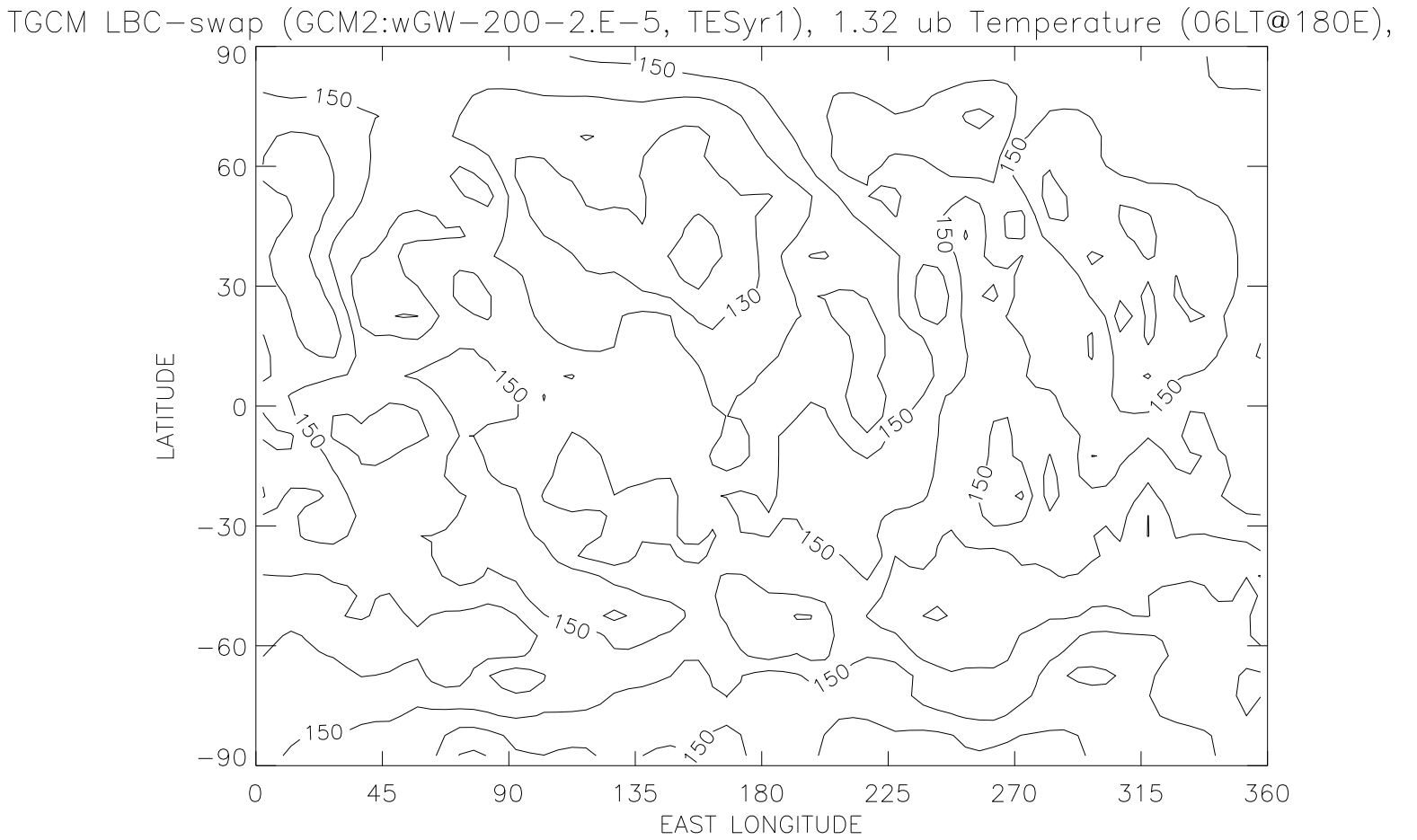
TGCM LBC−swap (GCM2:wGW−200−2.E−5, TESyr1), 1.32 ub Temperature (06LT@180E),
LATITUDE
EAST LONGITUDE
90
60
30
0
−30
−60
−90
0
45
90
135
180
225
270
315
360
150
130

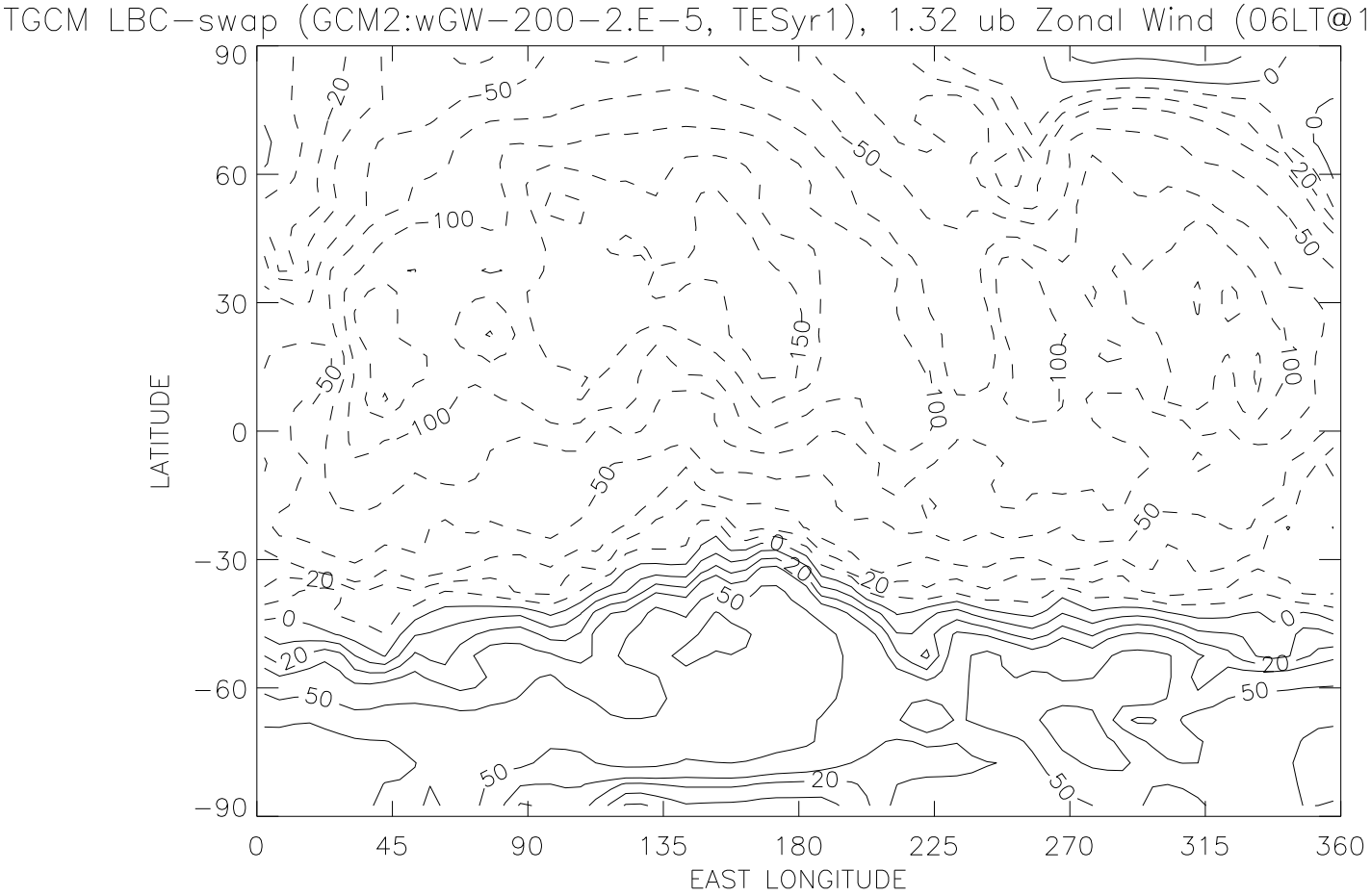
TGCM LBC−swap (GCM2:wGW−200−2.E−5, TESyr1), 1.32 ub Zonal Wind (06LT@180E), Ls
LATITUDE
EAST LONGITUDE
90
60
30
0
−30
−60
−90
0
45
90
135
180
225
270
315
360

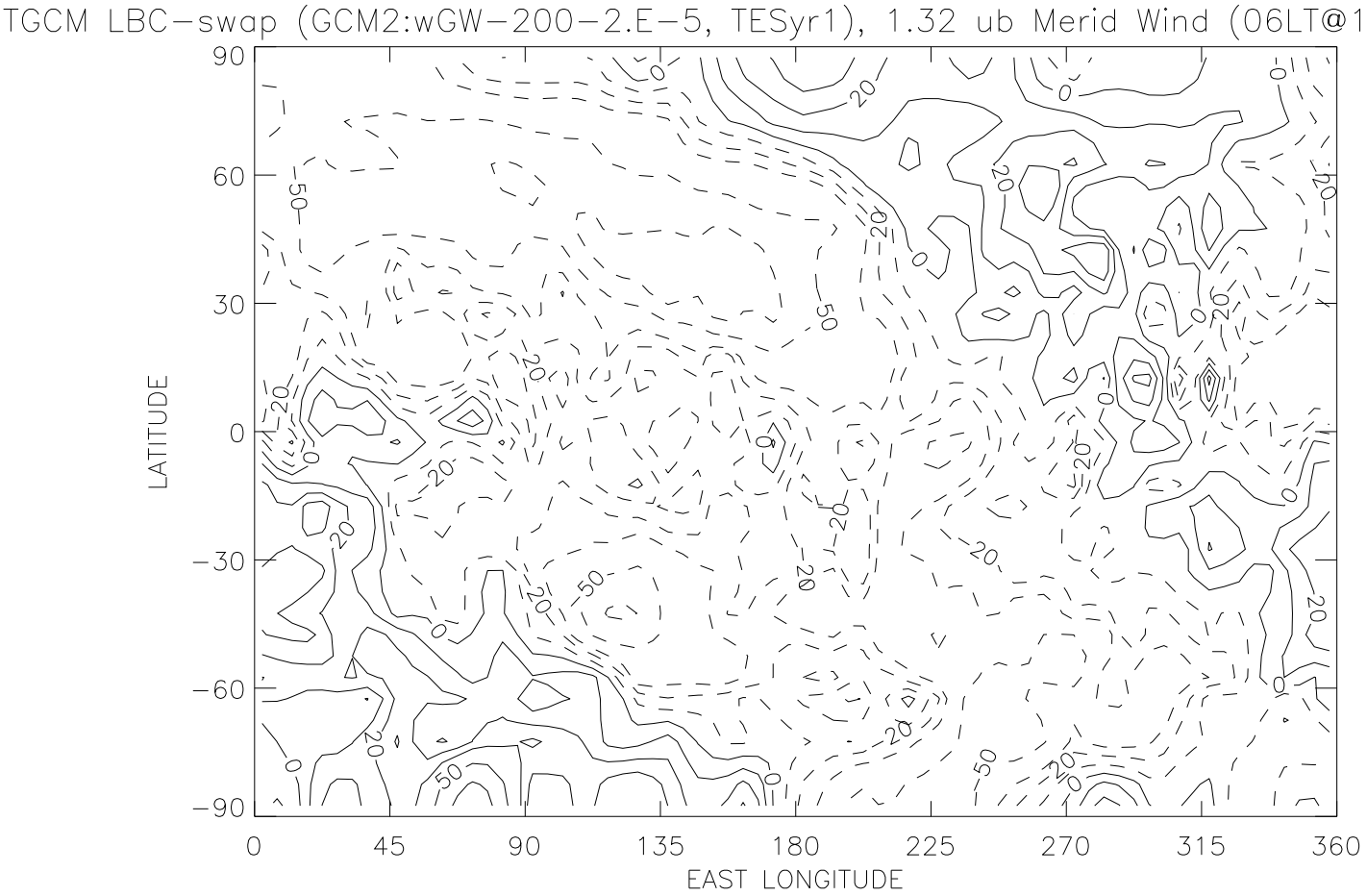
TGCM LBC−swap (GCM2:wGW−200−2.E−5, TESyr1), 1.32 ub Merid Wind (06LT@180E), Ls
LATITUDE
EAST LONGITUDE
90
60
30
0
−30
−60
−90
0
45
90
135
180
225
270
315
360