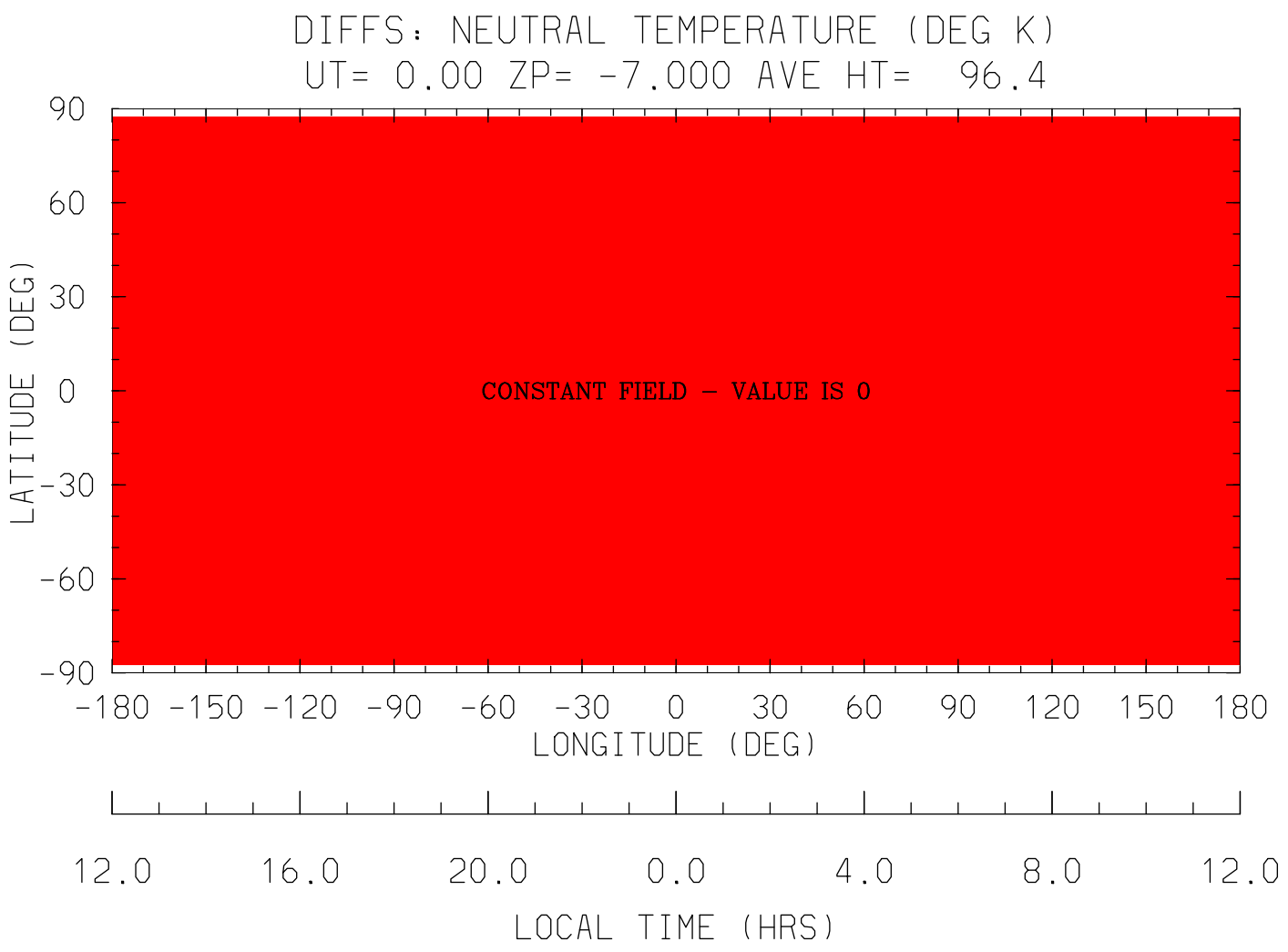
DIFFS: NEUTRAL TEMPERATURE (DEG K)
UT= 0.00 ZP= -7.000 AVE HT= 96.4
90
60
30
0
-30
-60
-90
LATITUDE (DEG)
CONSTANT FIELD - VALUE IS 0
-180 -150 -120 -90 -60 -30 0 30 60 90 120 150 180
LONGITUDE (DEG)
12.0 16.0 20.0 0.0 4.0 8.0 12.0
LOCAL TIME (HRS)
MIN,MAX= 0.0000E+00 0.0000E+00 INTERVAL= 0.0000E+00
tiegcm1.91 (DAY,HR,MIN= 50, 0, 0)
STER.tiegcm1.9_linux_ccmc.pcntr2002_001.nc MINUS /hao/oreo1/foste

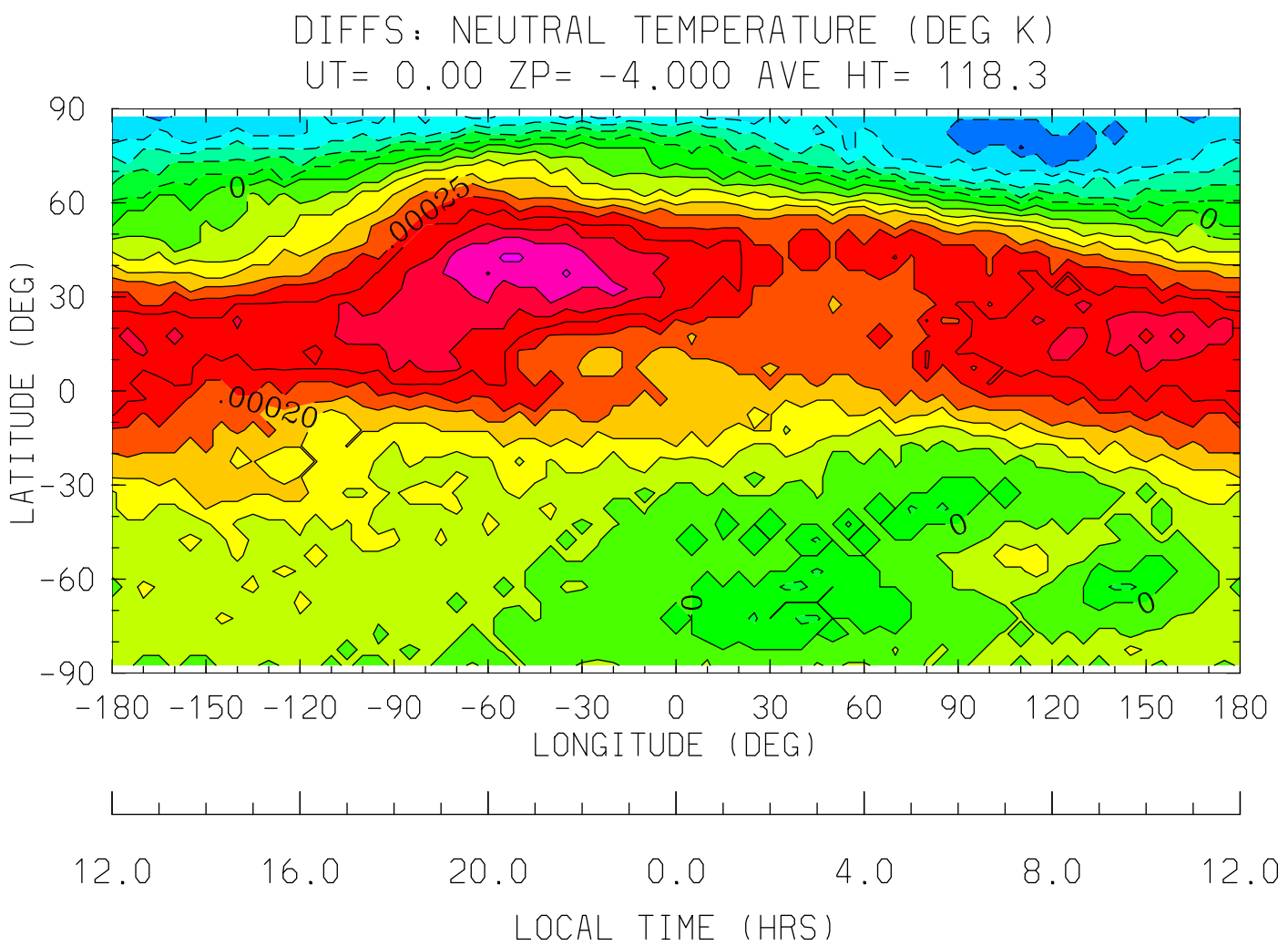

MIN,MAX= -3.0518E-04 4.5776E-04 INTERVAL= 5.0000E-05

tiegcm1.91 (DAY,HR,MIN= 50, 0, 0)

STER.tiegcm1.9_linux_ccmc.pcntr2002_001.nc MINUS /hao/oreo1/foste

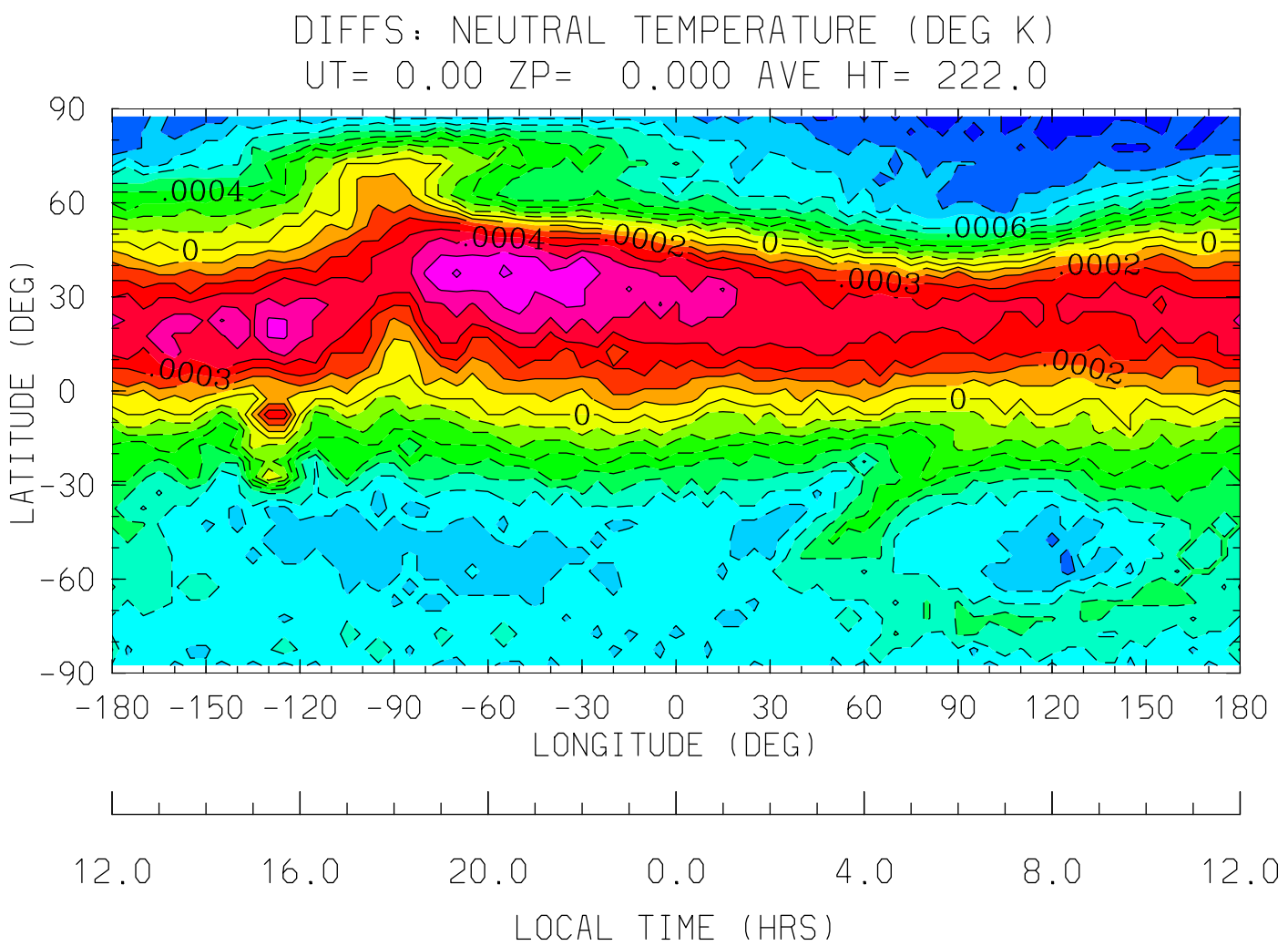

MIN,MAX= -9.7656E-04 7.3242E-04 INTERVAL= 1.0000E-04

tiegcm1.91 (DAY,HR,MIN= 50, 0, 0)

STER.tiegcm1.9_linux_ccmc.pcntr2002_001.nc MINUS /hao/oreo1/foste

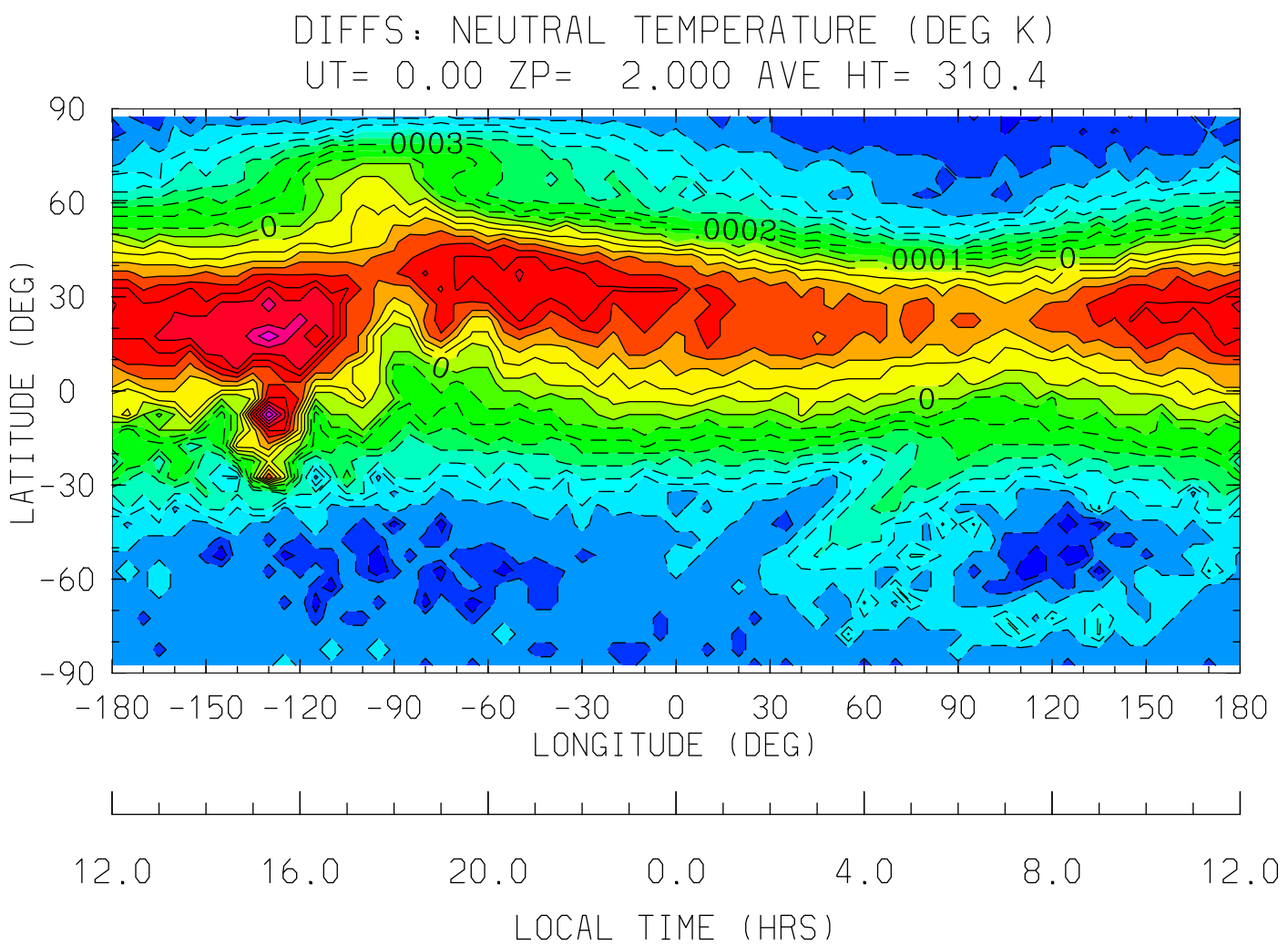

MIN,MAX= -9.7656E-04 1.0986E-03 INTERVAL= 1.0000E-04

tiegcm1.91 (DAY,HR,MIN= 50, 0, 0)

STER.tiegcm1.9_linux_ccmc.pcntr2002_001.nc MINUS /hao/oreo1/foste

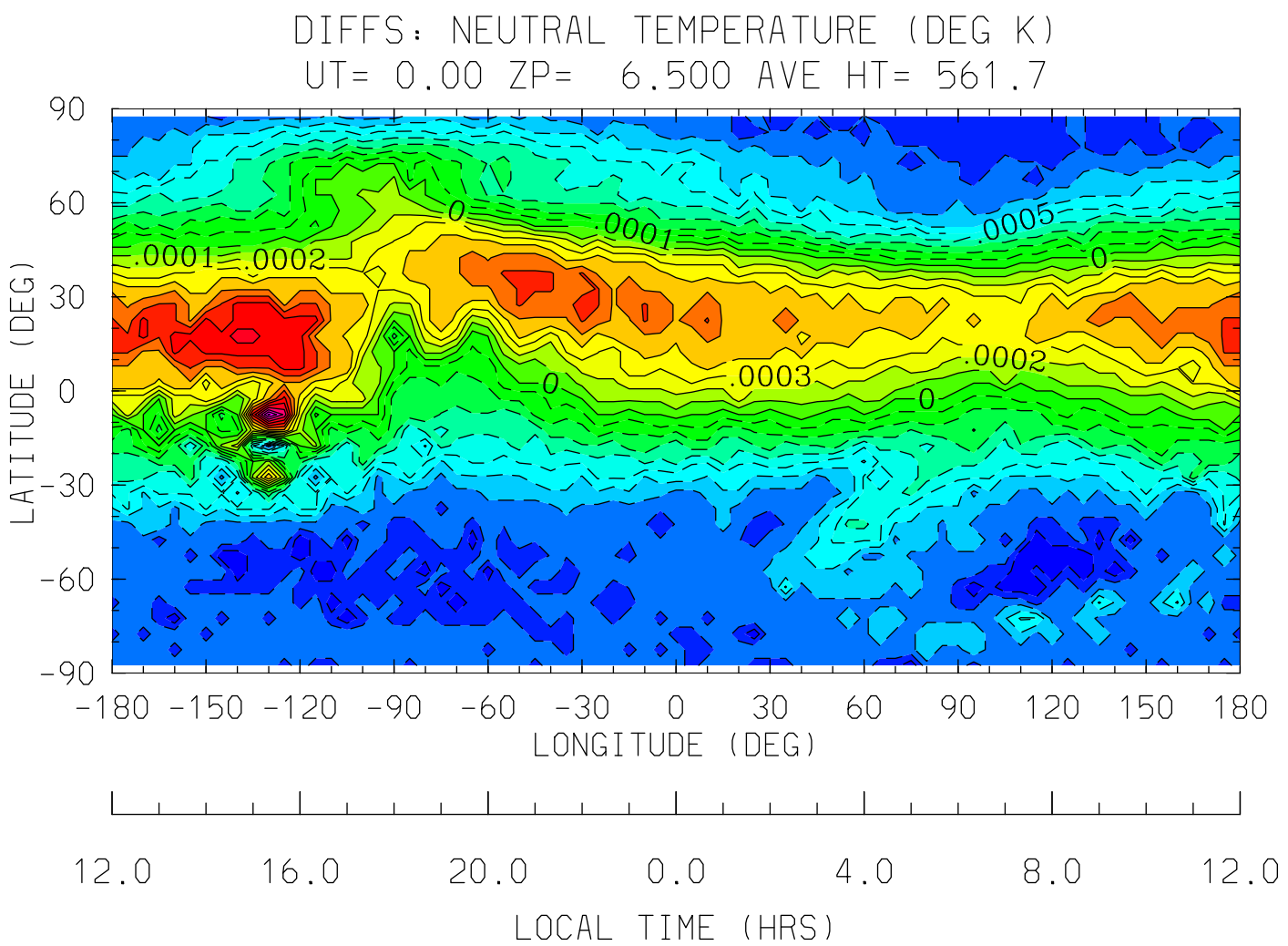

MIN,MAX= -9.7656E-04 1.2207E-03 INTERVAL= 1.0000E-04

tiegcm1.91 (DAY,HR,MIN= 50, 0, 0)

STER.tiegcm1.9_linux_ccmc.pcntr2002_001.nc MINUS /hao/oreo1/foste

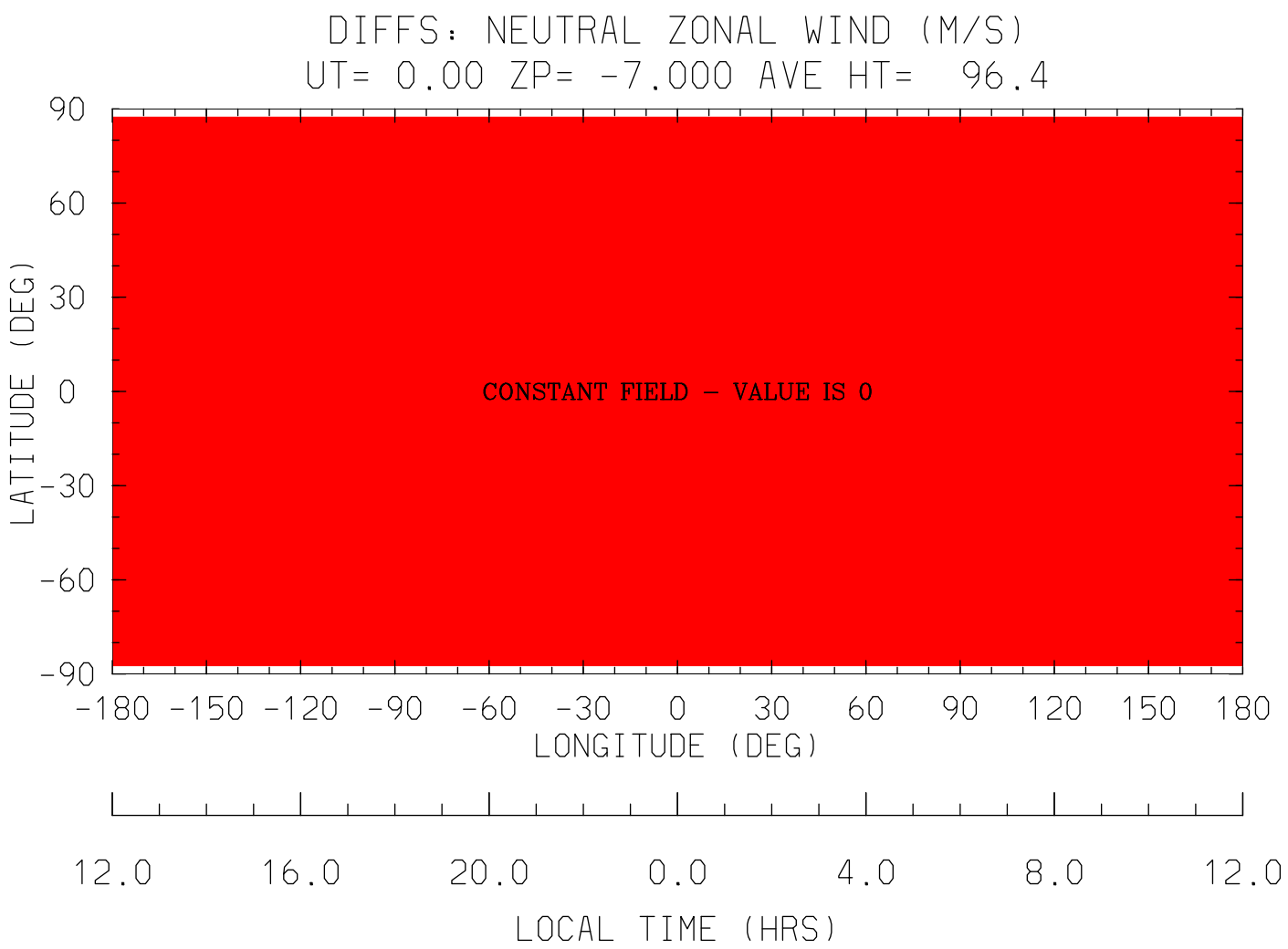
DIFFS: NEUTRAL ZONAL WIND (M/S)
UT= 0.00 ZP= -7.000 AVE HT= 96.4
90
60
30
0
-30
-60
-90
LATITUDE (DEG)
CONSTANT FIELD - VALUE IS 0
-180 -150 -120 -90 -60 -30 0 30 60 90 120 150 180
LONGITUDE (DEG)
12.0 16.0 20.0 0.0 4.0 8.0 12.0
LOCAL TIME (HRS)
MIN,MAX= 0.0000E+00 0.0000E+00 INTERVAL= 0.0000E+00
tiegcm1.91 (DAY,HR,MIN= 50, 0, 0)
STER.tiegcm1.9_linux_ccmc.pcntr2002_001.nc MINUS /hao/oreo1/foste

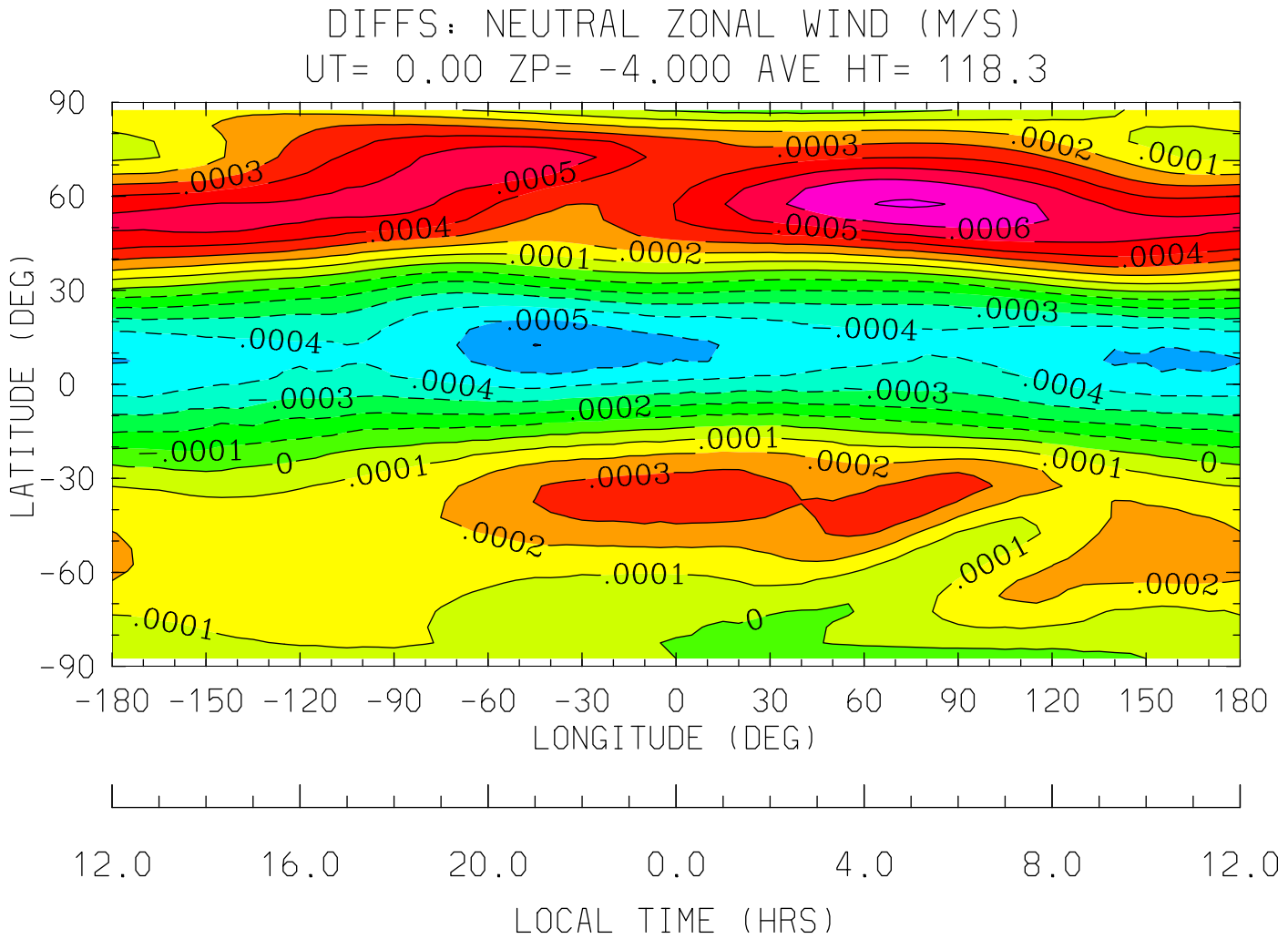

MIN,MAX= -6.0272E-04 7.1335E-04 INTERVAL= 1.0000E-04

tiegcm1.91 (DAY,HR,MIN= 50, 0, 0)

STER.tiegcm1.9_linux_ccmc.pcntr2002_001.nc MINUS /hao/oreo1/foste

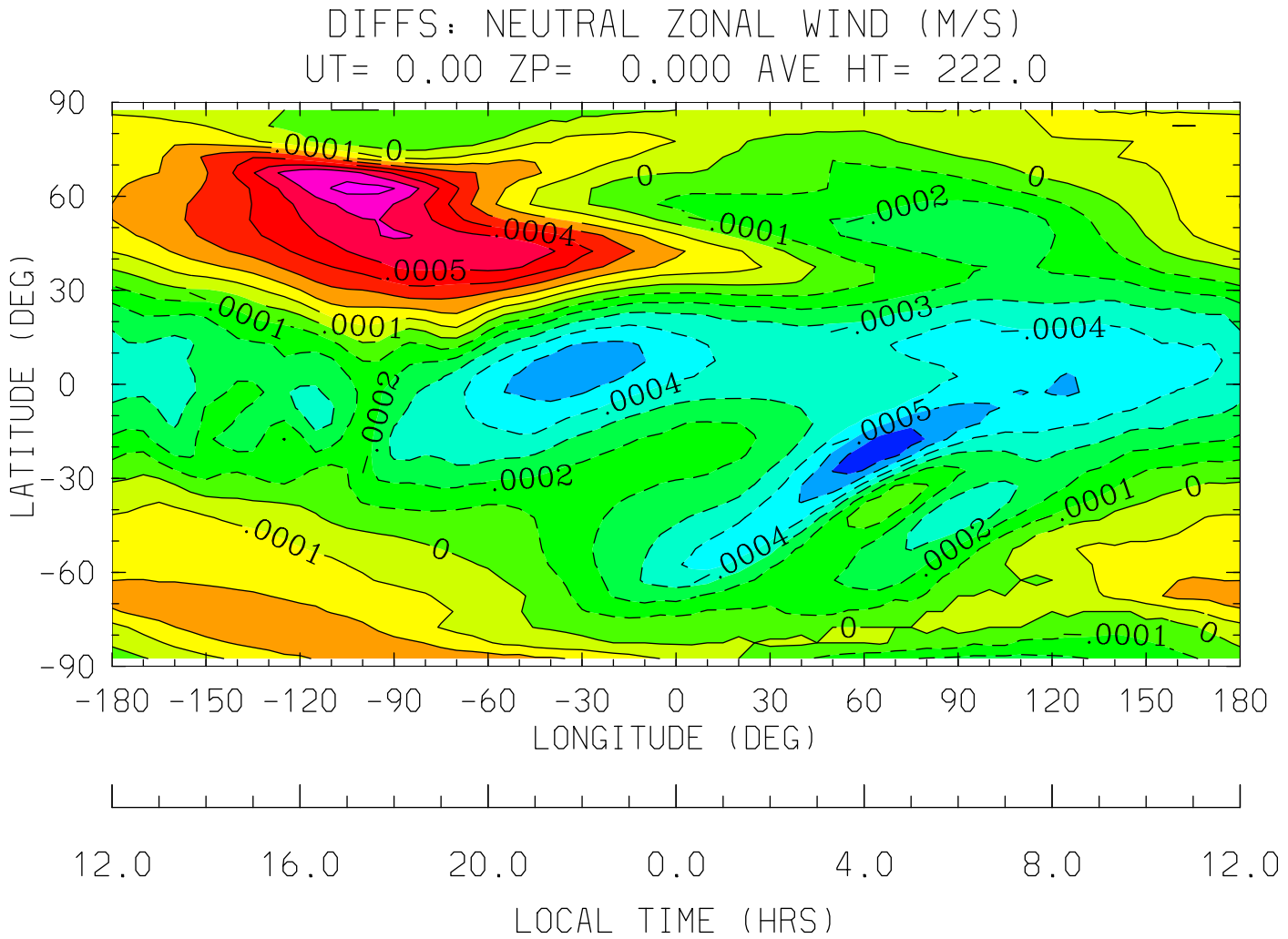

MIN,MAX= -6.7139E-04 7.4387E-04 INTERVAL= 1.0000E-04

tiegcm1.91 (DAY,HR,MIN= 50, 0, 0)

STER.tiegcm1.9_linux_ccmc.pcntr2002_001.nc MINUS /hao/oreo1/foste

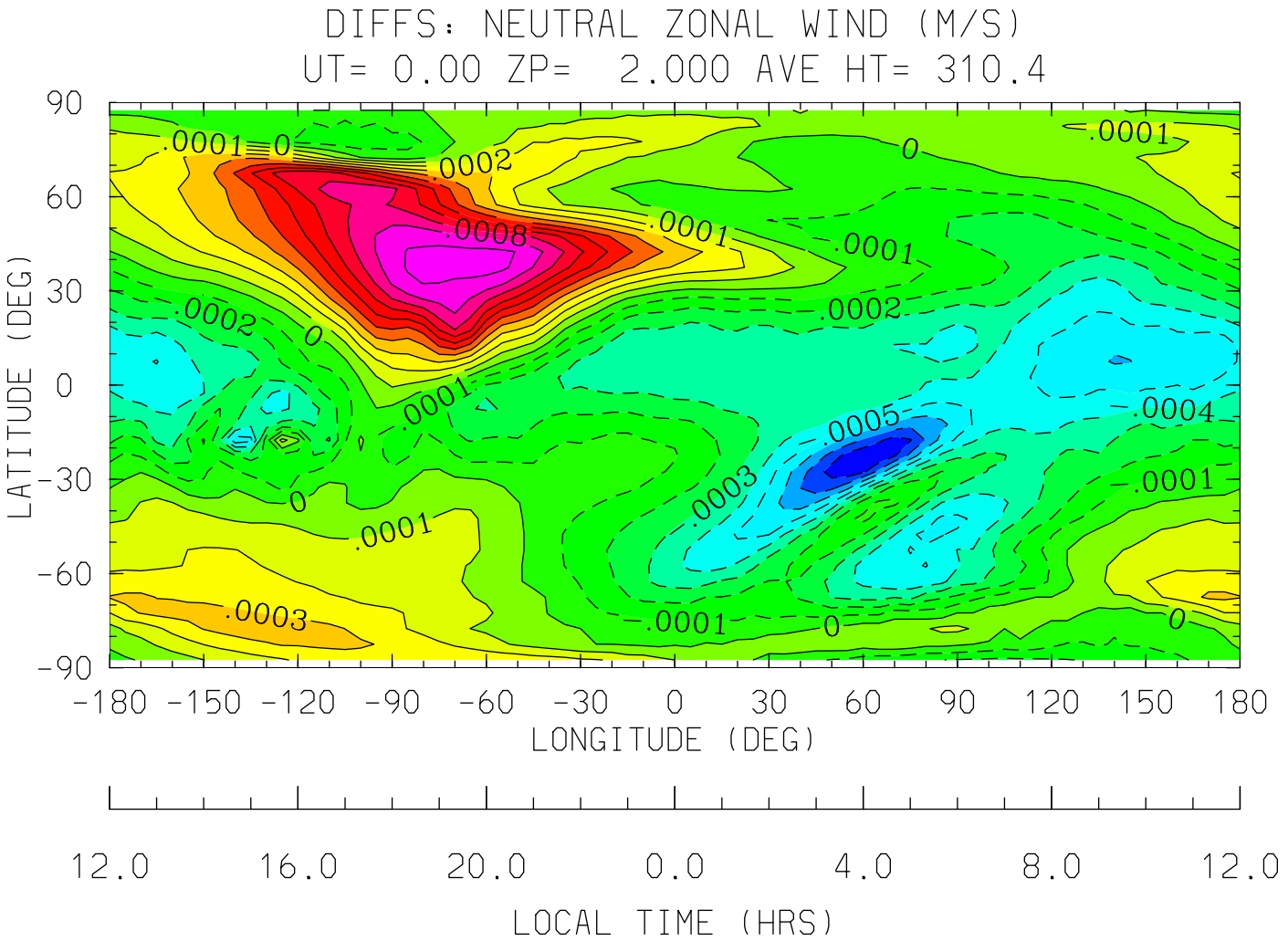

MIN,MAX= -9.0027E-04 1.0452E-03 INTERVAL= 1.0000E-04

tiegcm1.91 (DAY,HR,MIN= 50, 0, 0)

STER.tiegcm1.9_linux_ccmc.pcntr2002_001.nc MINUS /hao/oreo1/foste

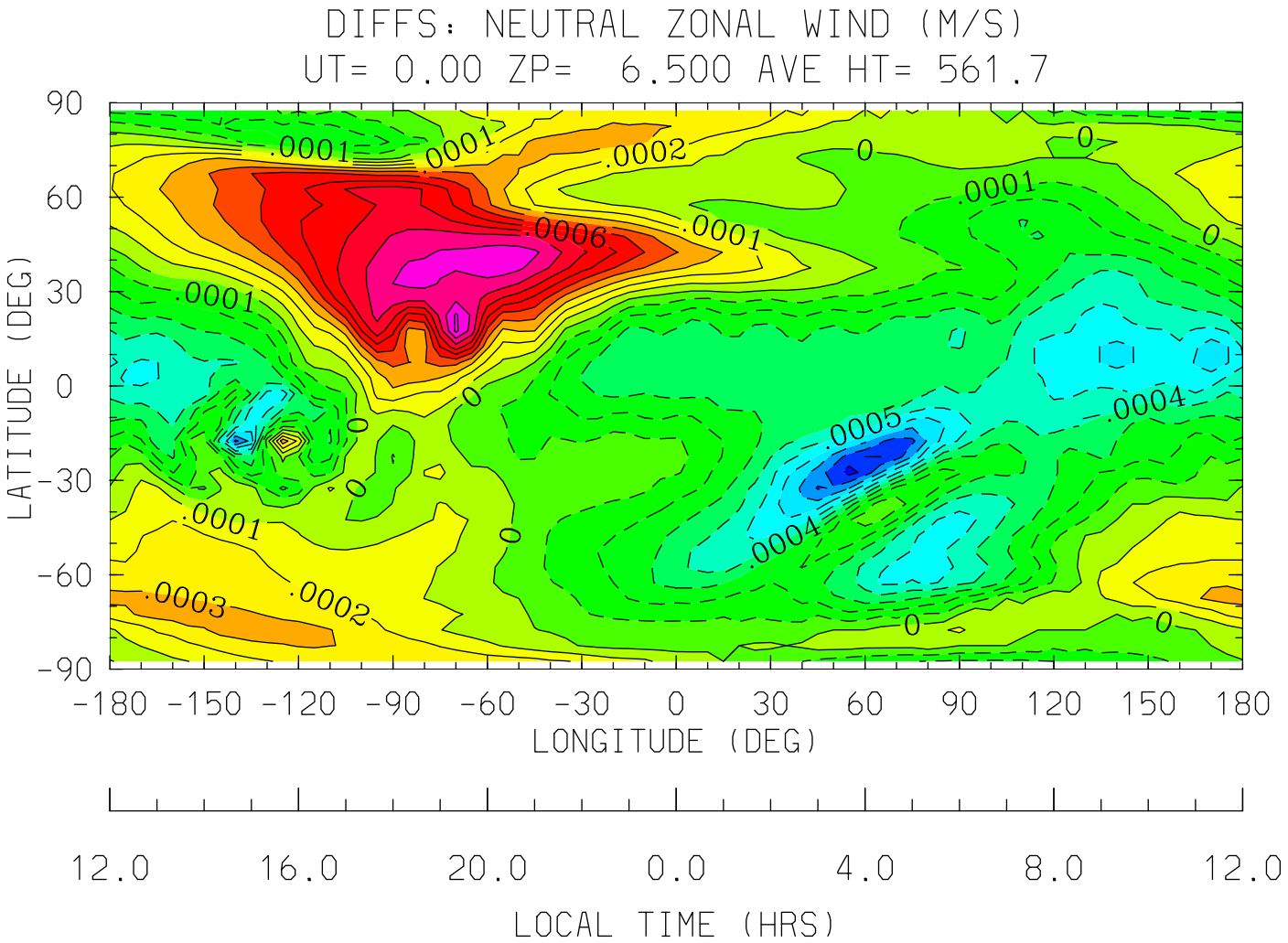

MIN,MAX= -9.3842E-04 1.0223E-03 INTERVAL= 1.0000E-04

tiegcm1.91 (DAY,HR,MIN= 50, 0, 0)

STER.tiegcm1.9_linux_ccmc.pcntr2002_001.nc MINUS /hao/oreo1/foste

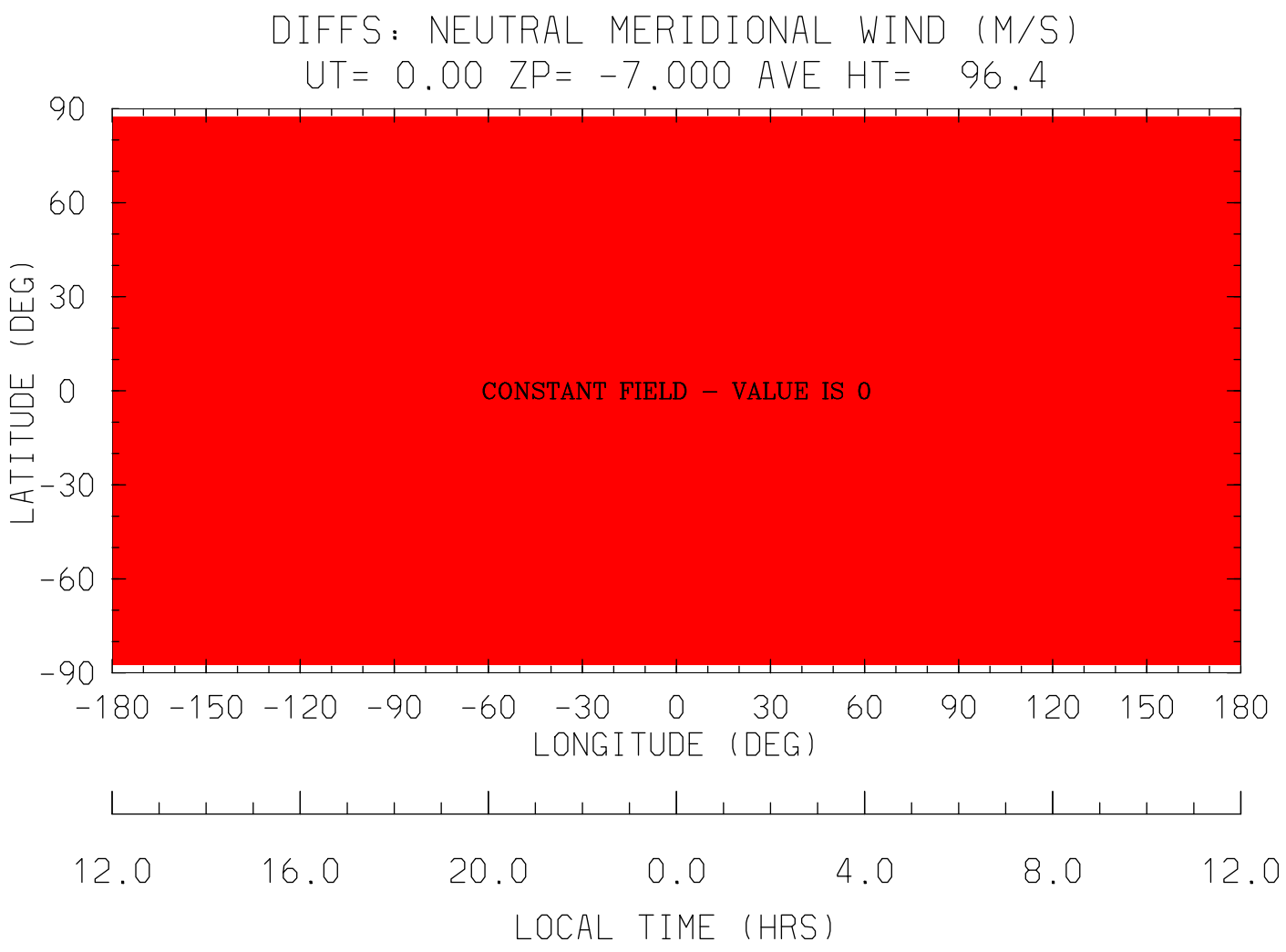
DIFFS: NEUTRAL MERIDIONAL WIND (M/S)
UT= 0.00 ZP= -7.000 AVE HT= 96.4
90
60
30
0
-30
-60
-90
LATITUDE (DEG)
CONSTANT FIELD - VALUE IS 0
-180 -150 -120 -90 -60 -30 0 30 60 90 120 150 180
LONGITUDE (DEG)
12.0 16.0 20.0 0.0 4.0 8.0 12.0
LOCAL TIME (HRS)
MIN,MAX= 0.0000E+00 0.0000E+00 INTERVAL= 0.0000E+00
tiegcm1.91 (DAY,HR,MIN= 50, 0, 0)
STER.tiegcm1.9_linux_ccmc.pcntr2002_001.nc MINUS /hao/oreo1/foste

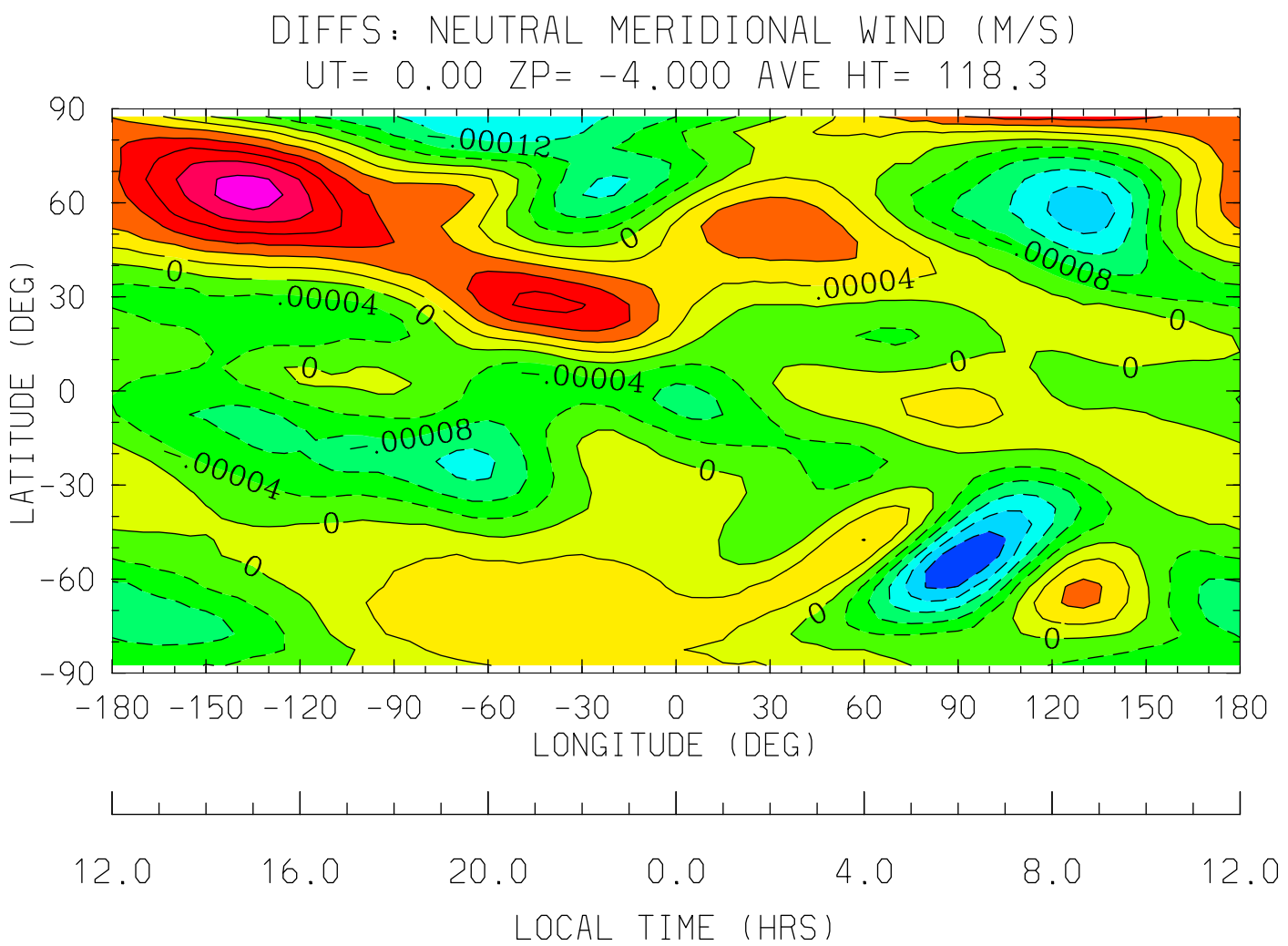

MIN,MAX= -2.4033E-04 2.6321E-04 INTERVAL= 4.0000E-05

tiegcm1.91 (DAY,HR,MIN= 50, 0, 0)

STER.tiegcm1.9_linux_ccmc.pcntr2002_001.nc MINUS /hao/oreo1/foste

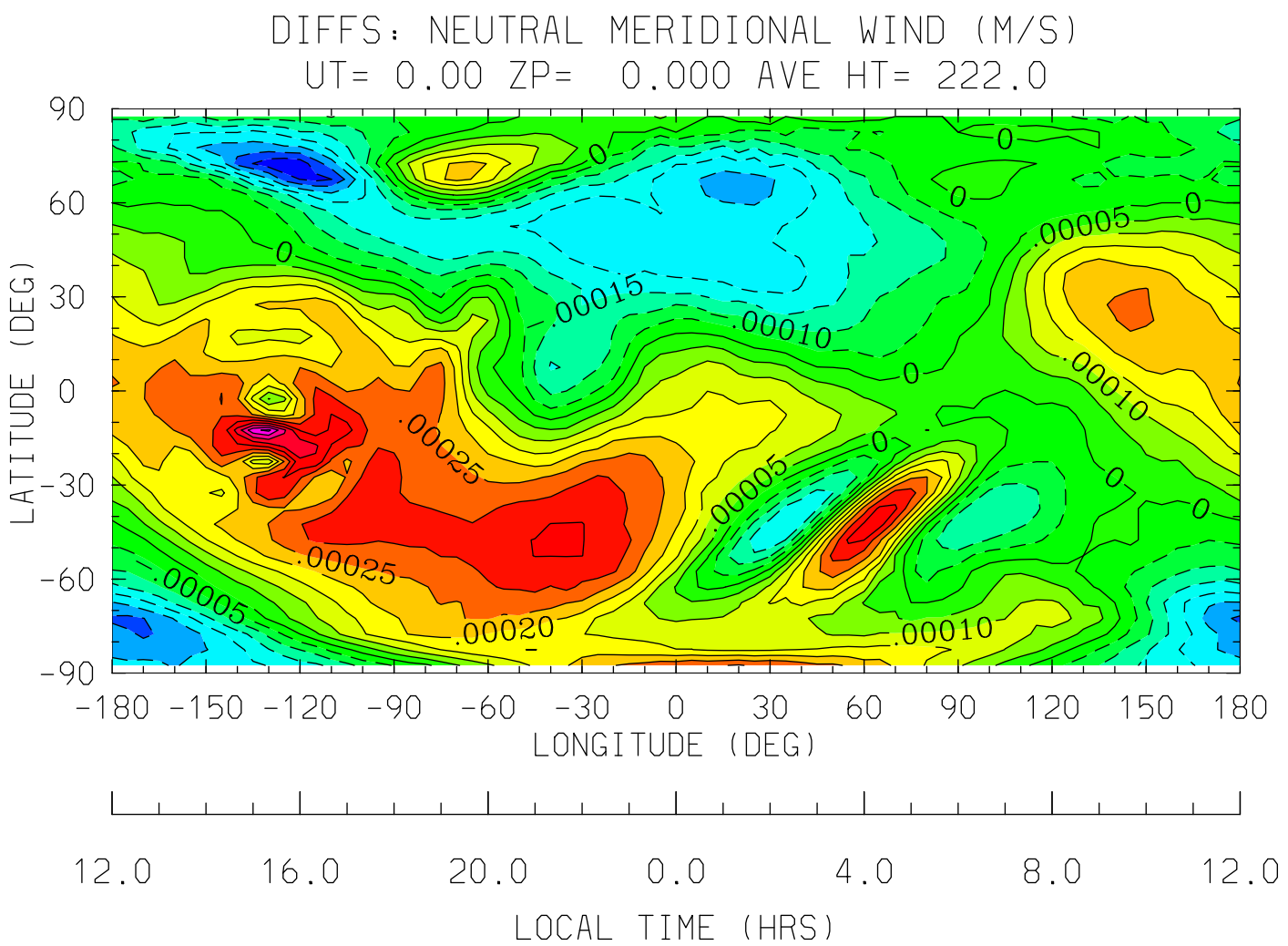

MIN,MAX= -3.9673E-04 5.6267E-04 INTERVAL= 5.0000E-05

tiegcm1.91 (DAY,HR,MIN= 50, 0, 0)

STER.tiegcm1.9_linux_ccmc.pcntr2002_001.nc MINUS /hao/oreo1/foste

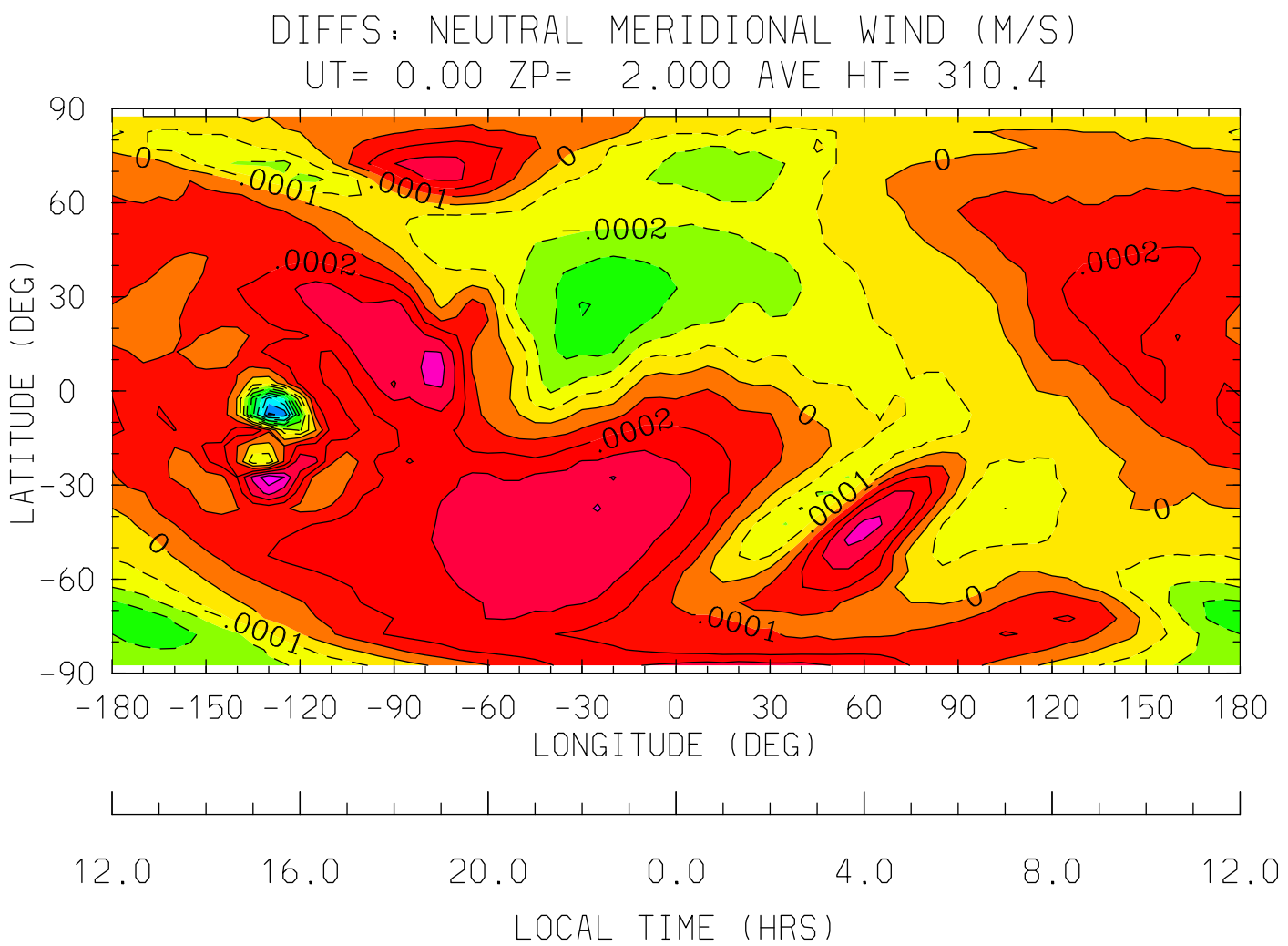
DIFFS: NEUTRAL MERIDIONAL WIND (M/S)
UT= 0.00 ZP= 2.000 AVE HT= 310.4
90
60
30
0
-30
-60
-90
LATITUDE (DEG)
-180 -150 -120 -90 -60 -30 0 30 60 90 120 150 180
LONGITUDE (DEG)
12.0 16.0 20.0 0.0 4.0 8.0 12.0
LOCAL TIME (HRS)
MIN,MAX= -9.1553E-04 5.7697E-04 INTERVAL= 1.0000E-04
tiegcm1.91 (DAY,HR,MIN= 50, 0, 0)
STER.tiegcm1.9_linux_ccmc.pcntr2002_001.nc MINUS /hao/oreo1/foste

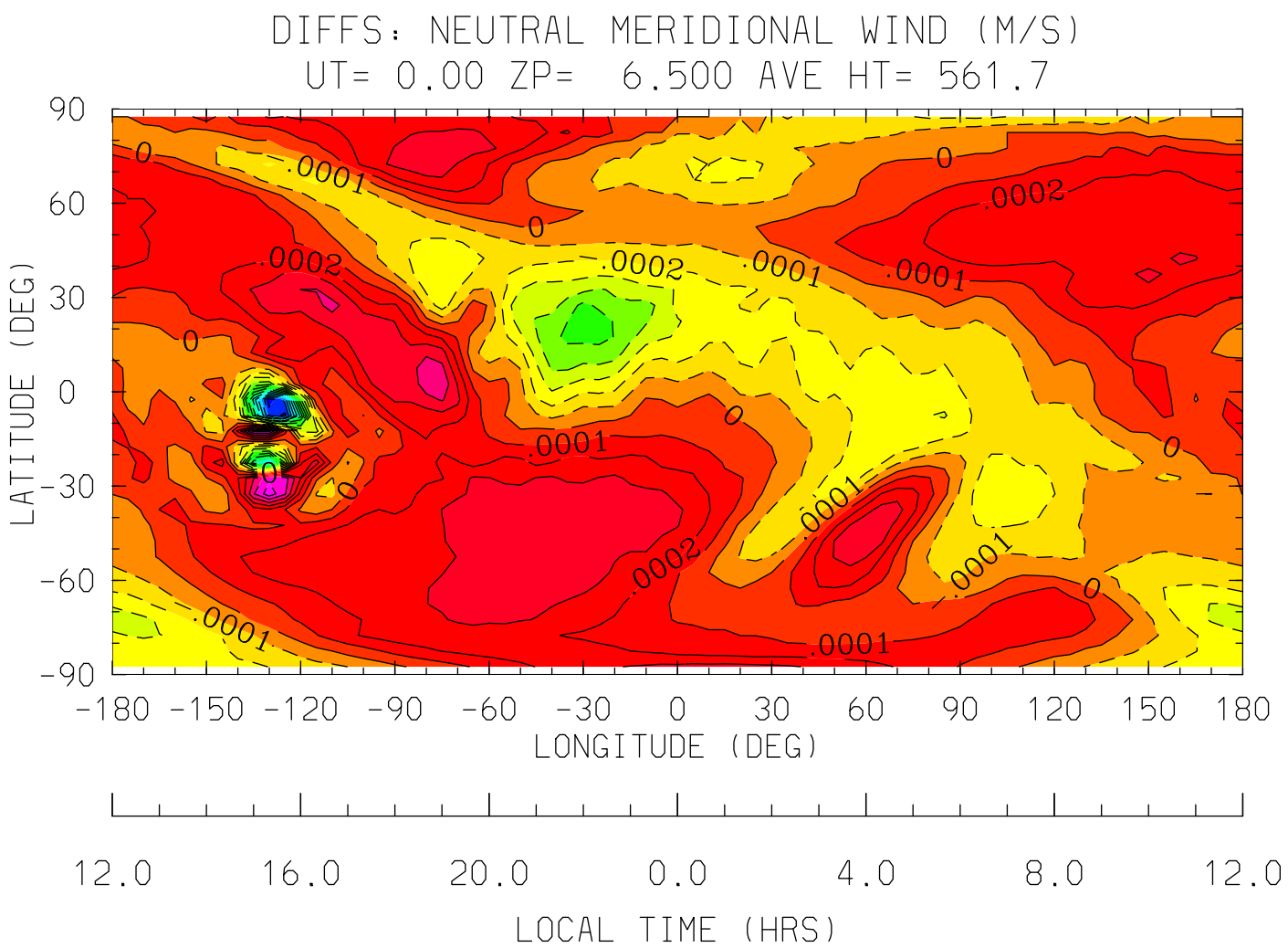
DIFFS: NEUTRAL MERIDIONAL WIND (M/S)
UT= 0.00 ZP= 6.500 AVE HT= 561.7
LATITUDE (DEG)
90
60
30
0
-30
-60
-90
-180 -150 -120 -90 -60 -30 0 30 60 90 120 150 180
LONGITUDE (DEG)
12.0 16.0 20.0 0.0 4.0 8.0 12.0
LOCAL TIME (HRS)
MIN,MAX= -1.4601E-03 6.6376E-04 INTERVAL= 1.0000E-04
tiegcm1.91 (DAY,HR,MIN= 50, 0, 0)
STER.tiegcm1.9_linux_ccmc.pcntr2002_001.nc MINUS /hao/oreo1/foste

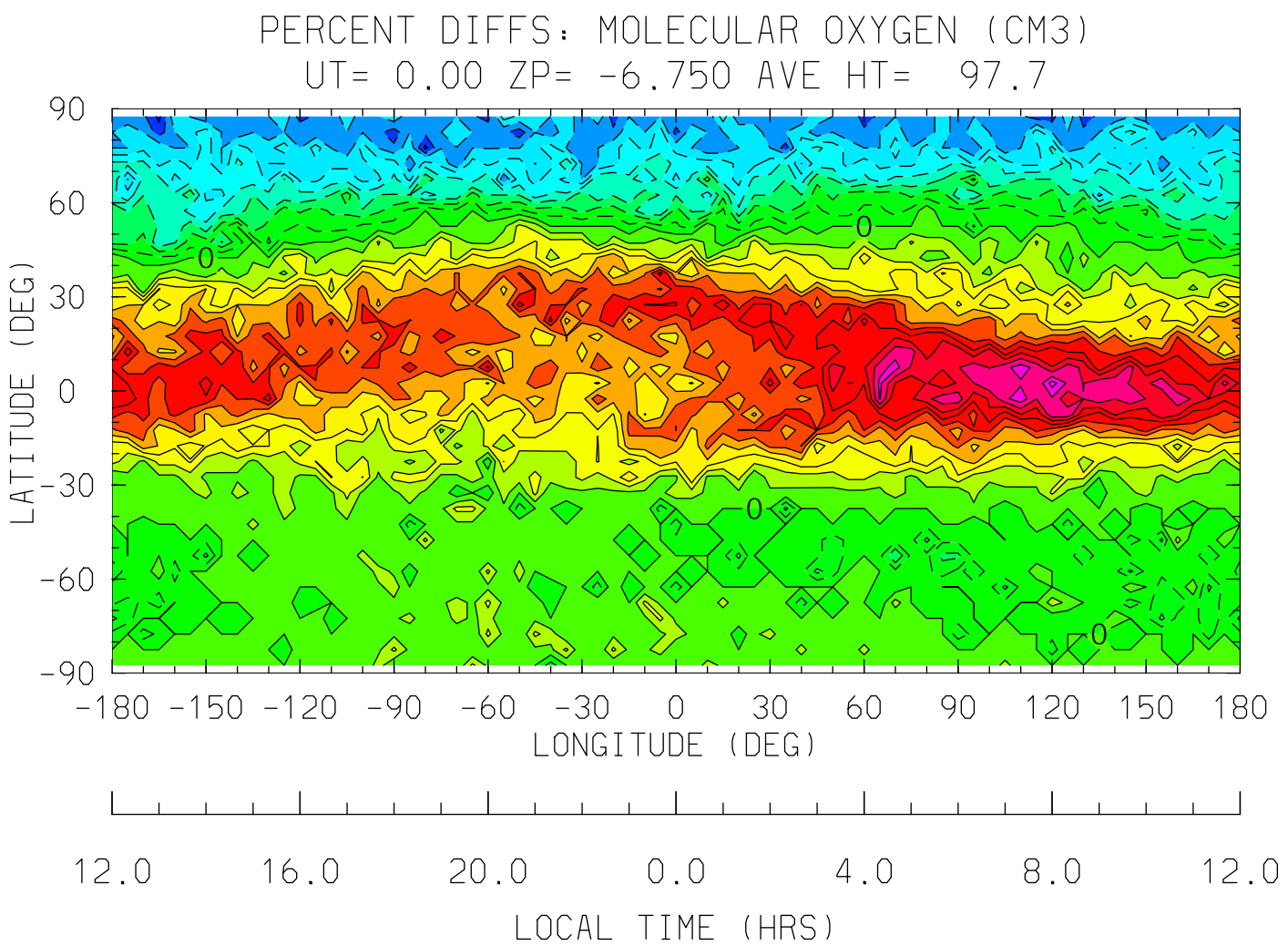

MIN,MAX= -8.2987E-05 1.1469E-04 INTERVAL= 1.0000E-05

tiegcm1.91 (DAY,HR,MIN= 50, 0, 0)

STER.tiegcm1.9_linux_ccmc.pcntr2002_001.nc MINUS /hao/oreo1/foste

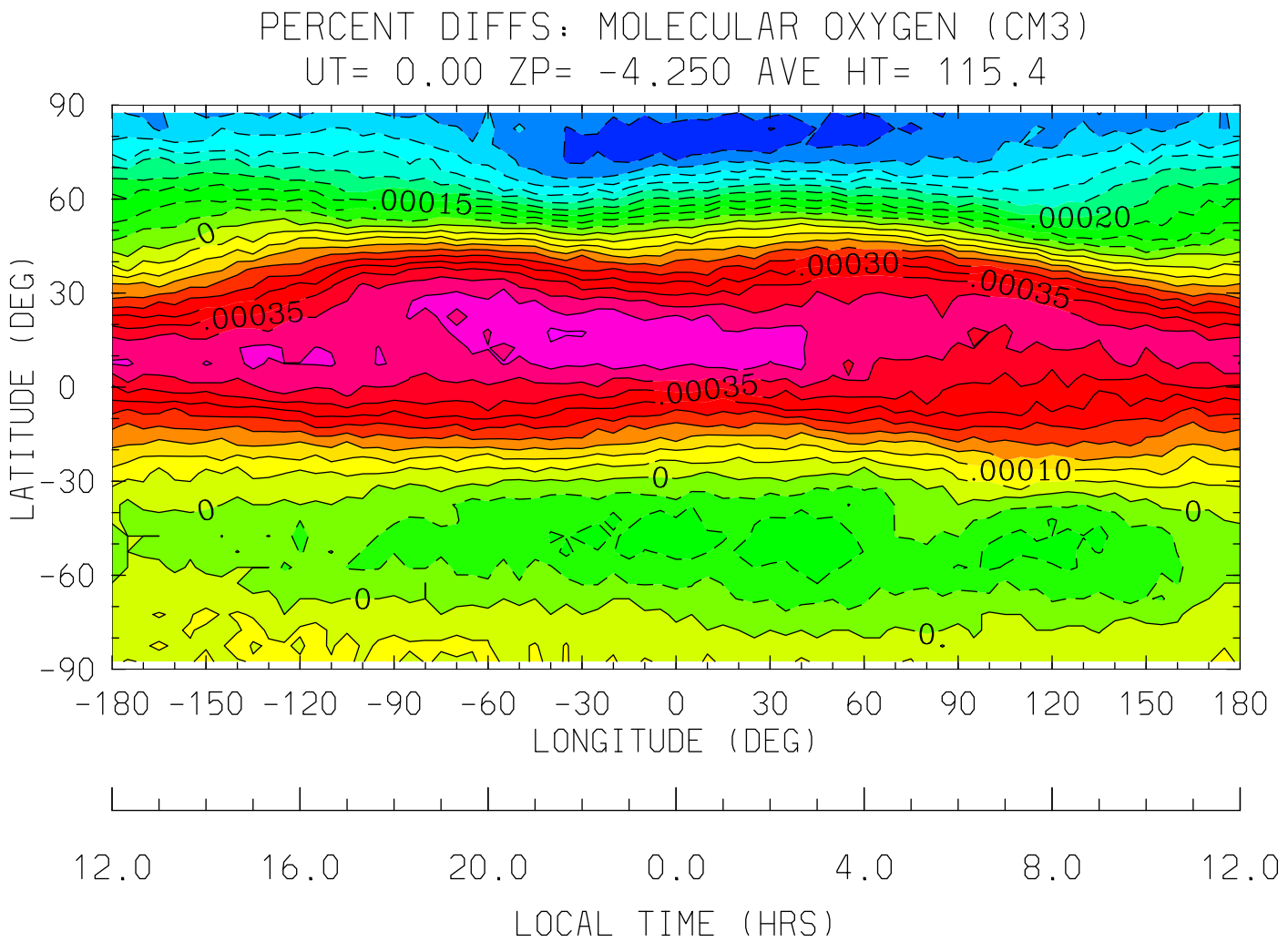

MIN,MAX= -5.0306E-04 5.0965E-04 INTERVAL= 5.0000E-05

tiegcm1.91 (DAY,HR,MIN= 50, 0, 0)

STER.tiegcm1.9_linux_ccmc.pcntr2002_001.nc MINUS /hao/oreo1/foste

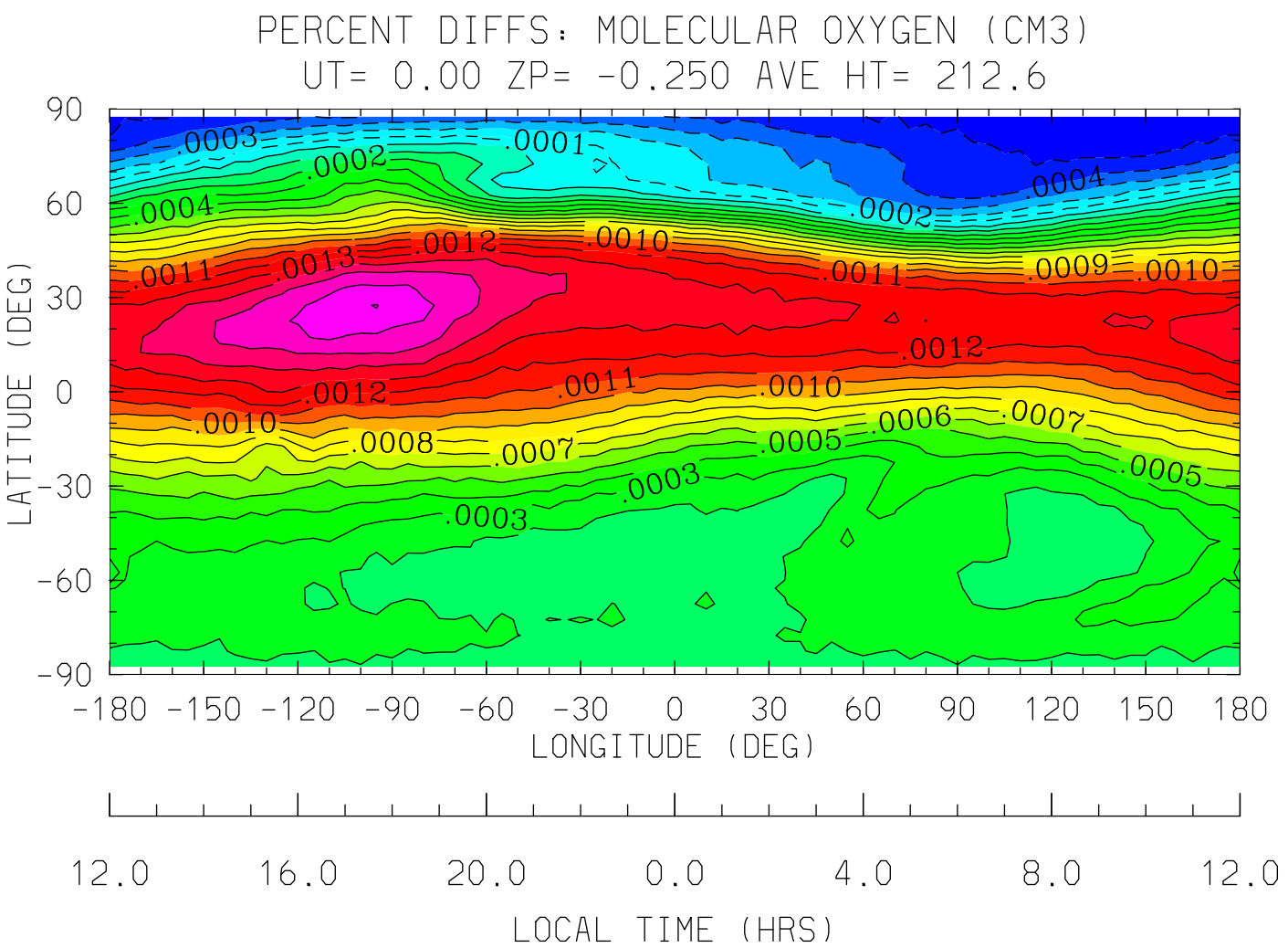

MIN,MAX= -5.7194E-04 1.7045E-03 INTERVAL= 1.0000E-04

tiegcm1.91 (DAY,HR,MIN= 50, 0, 0)

STER.tiegcm1.9_linux_ccmc.pcntr2002_001.nc MINUS /hao/oreo1/foste

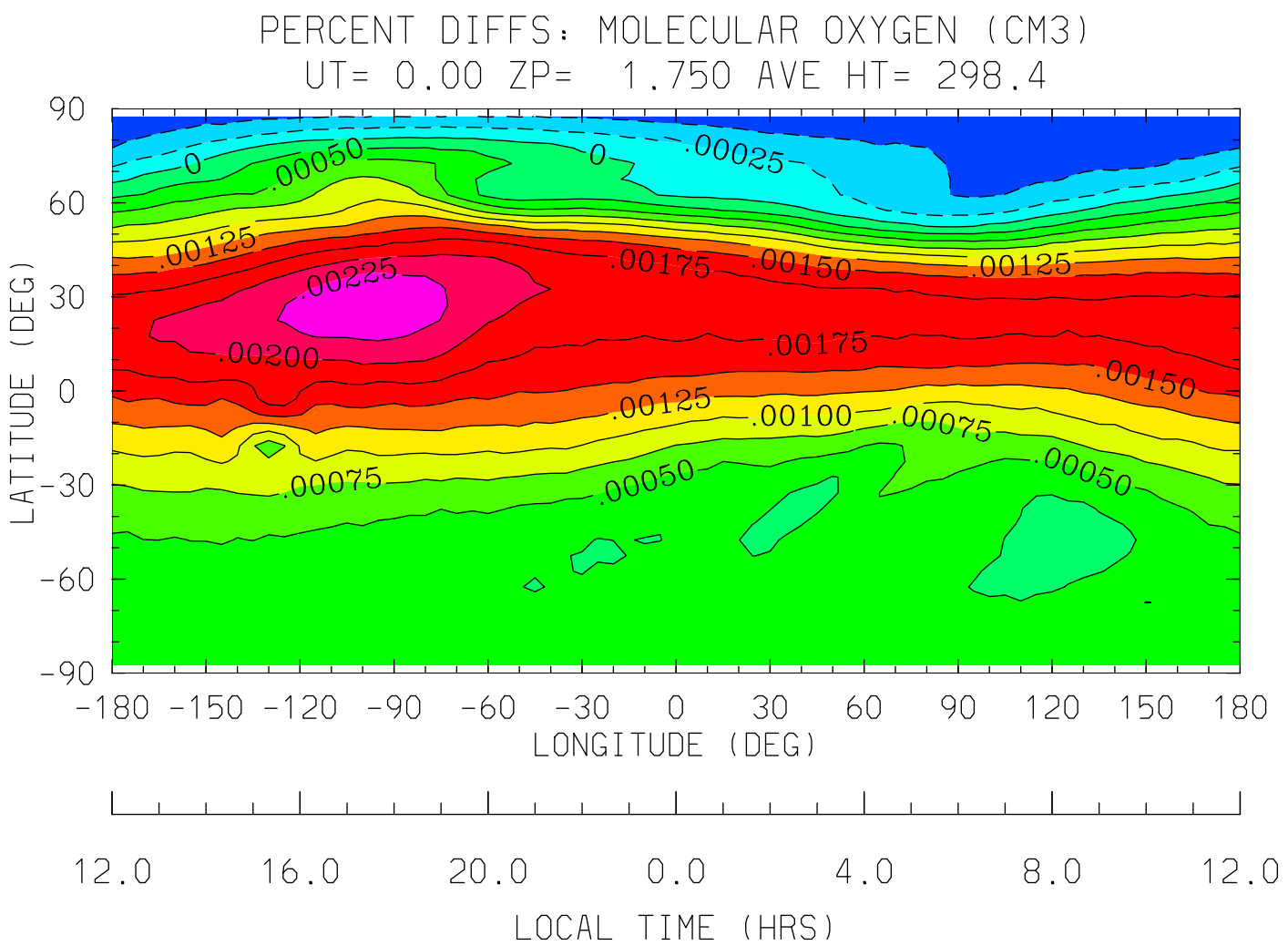

MIN,MAX= -7.3802E-04 2.4537E-03 INTERVAL= 2.5000E-04

tiegcm1.91 (DAY,HR,MIN= 50, 0, 0)

STER.tiegcm1.9_linux_ccmc.pcntr2002_001.nc MINUS /hao/oreo1/foste

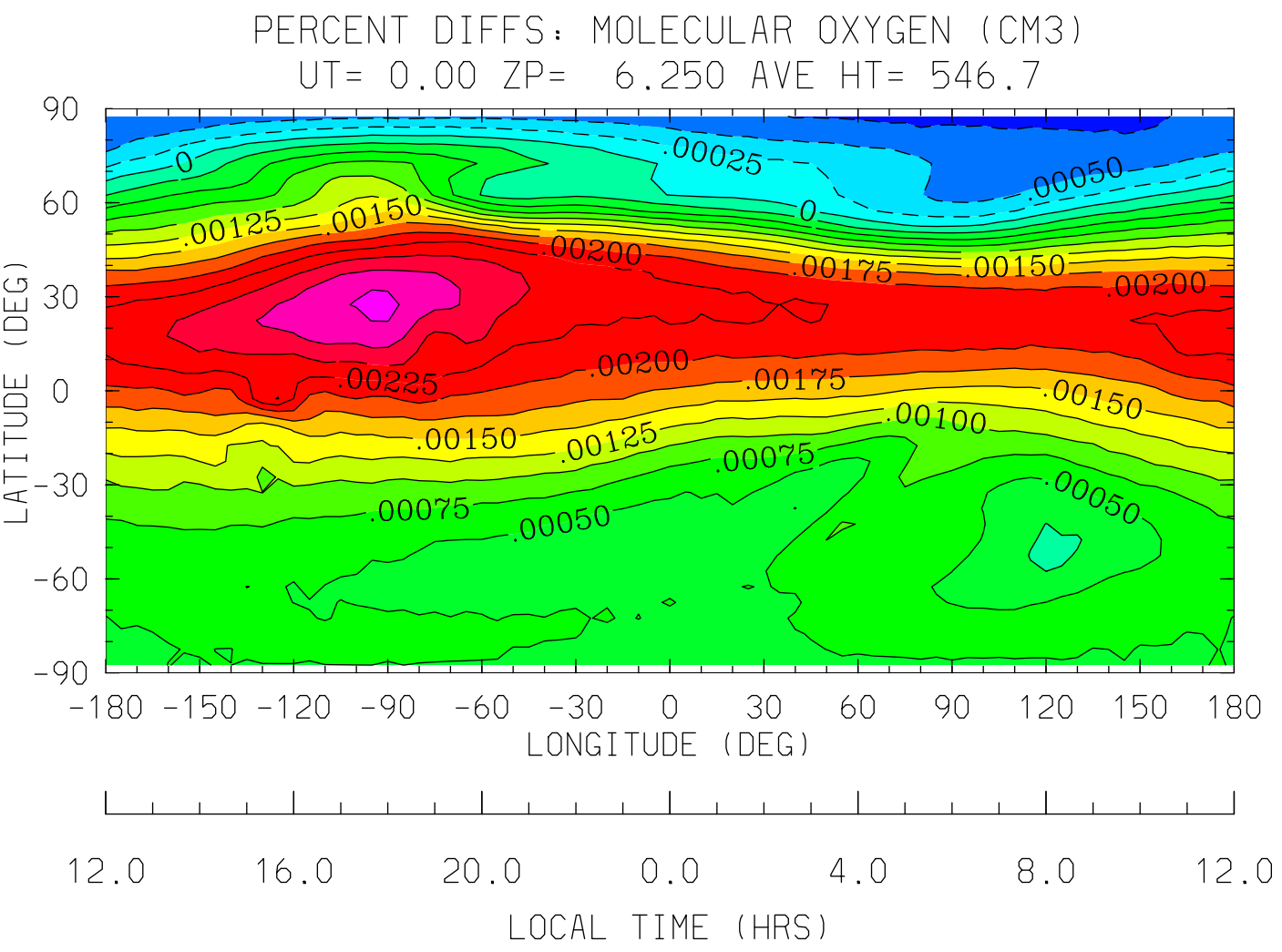

MIN,MAX= -8.3492E-04 3.0661E-03 INTERVAL= 2.5000E-04

tiegcm1.91 (DAY,HR,MIN= 50, 0, 0)

STER.tiegcm1.9_linux_ccmc.pcntr2002_001.nc MINUS /hao/oreo1/foste

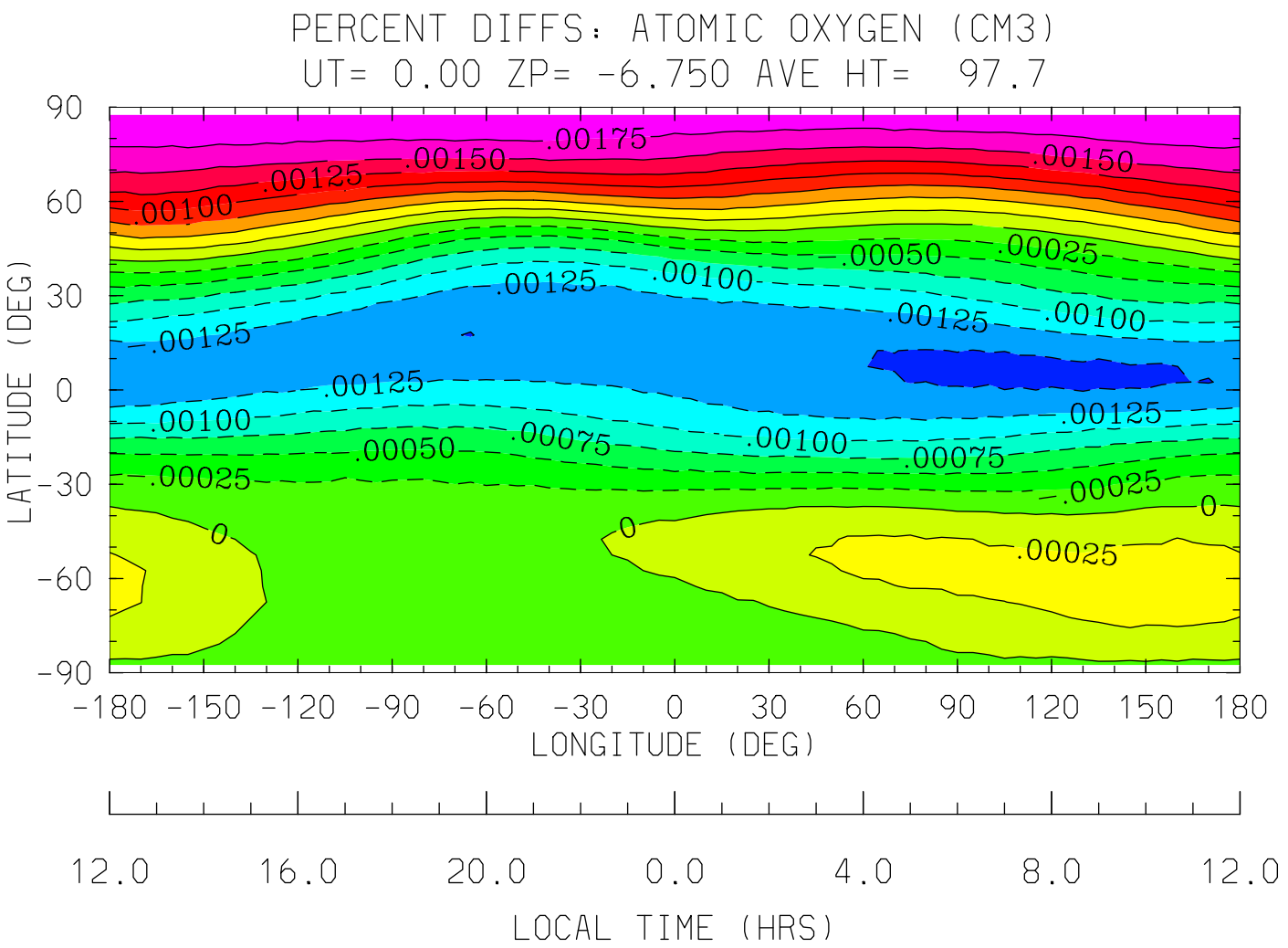

MIN,MAX= -1.5651E-03 1.9196E-03 INTERVAL= 2.5000E-04

tiegcm1.91 (DAY,HR,MIN= 50, 0, 0)

STER.tiegcm1.9_linux_ccmc.pcntr2002_001.nc MINUS /hao/oreo1/foste

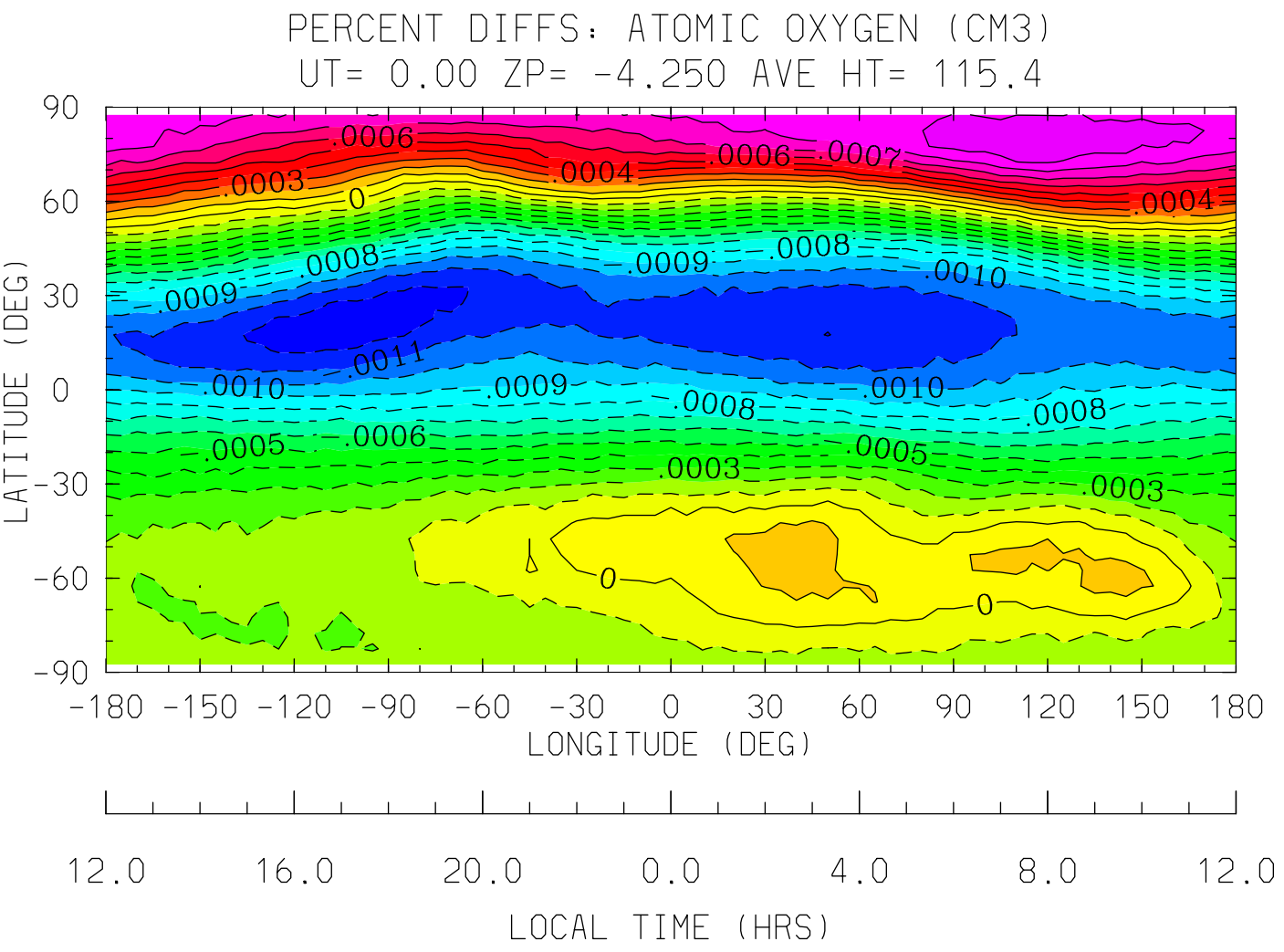

MIN,MAX= -1.2650E-03 9.7404E-04 INTERVAL= 1.0000E-04

tiegcm1.91 (DAY,HR,MIN= 50, 0, 0)

STER.tiegcm1.9_linux_ccmc.pcntr2002_001.nc MINUS /hao/oreo1/foste

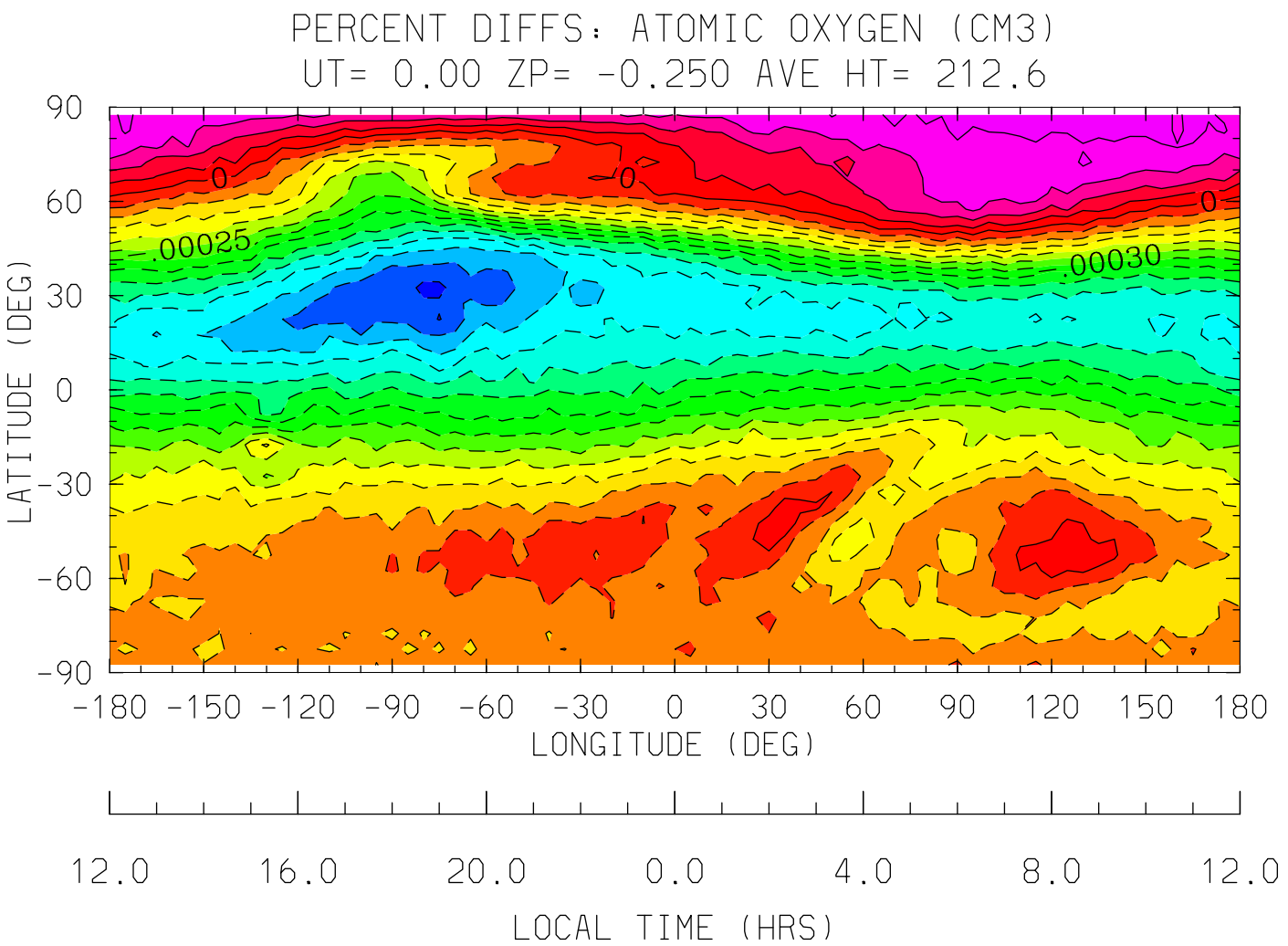

MIN,MAX= -6.6653E-04 2.3869E-04 INTERVAL= 5.0000E-05

tiegcm1.91 (DAY,HR,MIN= 50, 0, 0)

STER.tiegcm1.9_linux_ccmc.pcntr2002_001.nc MINUS /hao/oreo1/foste

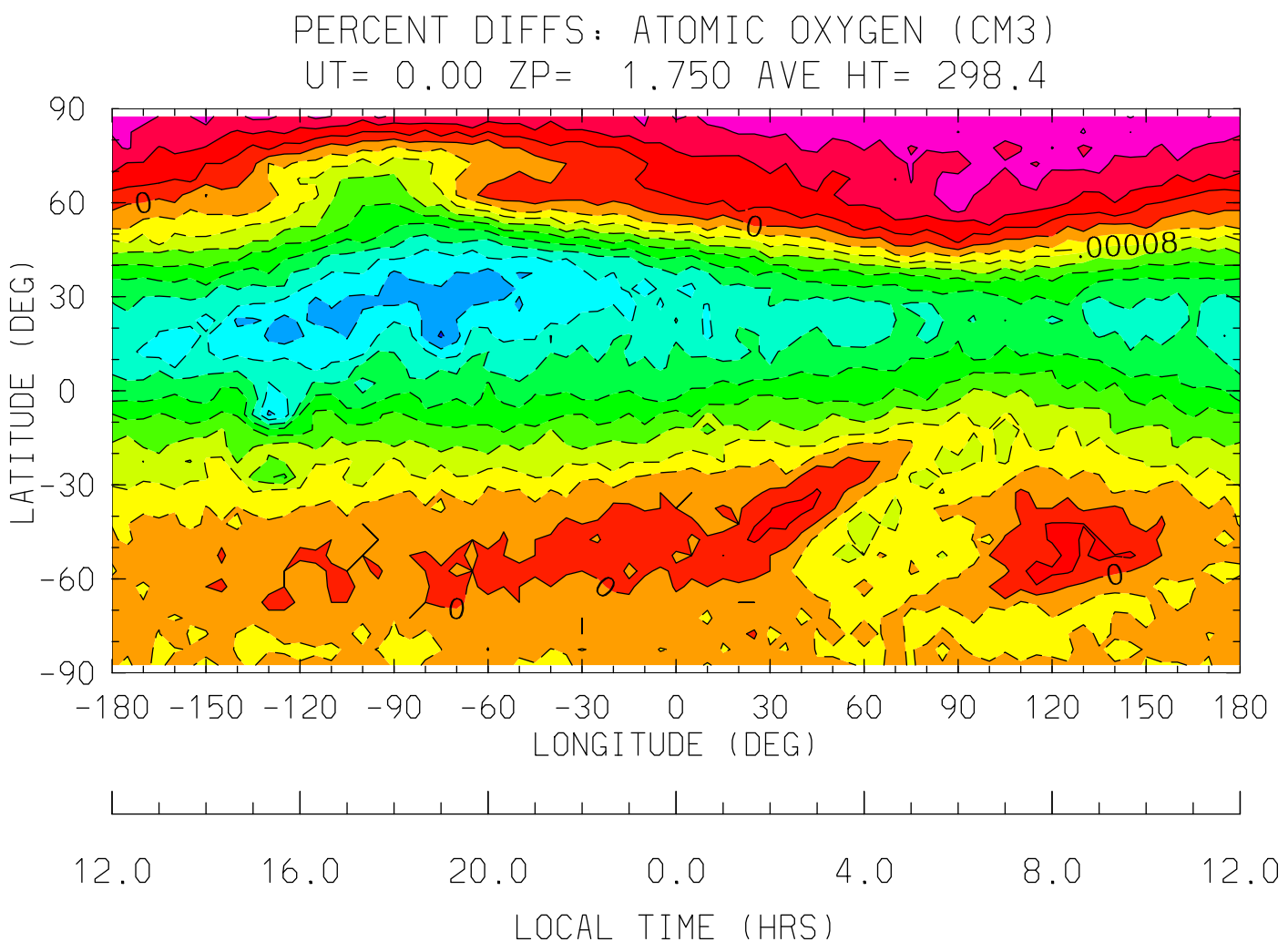

MIN,MAX= -3.6535E-04 1.6479E-04 INTERVAL= 4.0000E-05

tiegcm1.91 (DAY,HR,MIN= 50, 0, 0)

STER.tiegcm1.9_linux_ccmc.pcntr2002_001.nc MINUS /hao/oreo1/foste

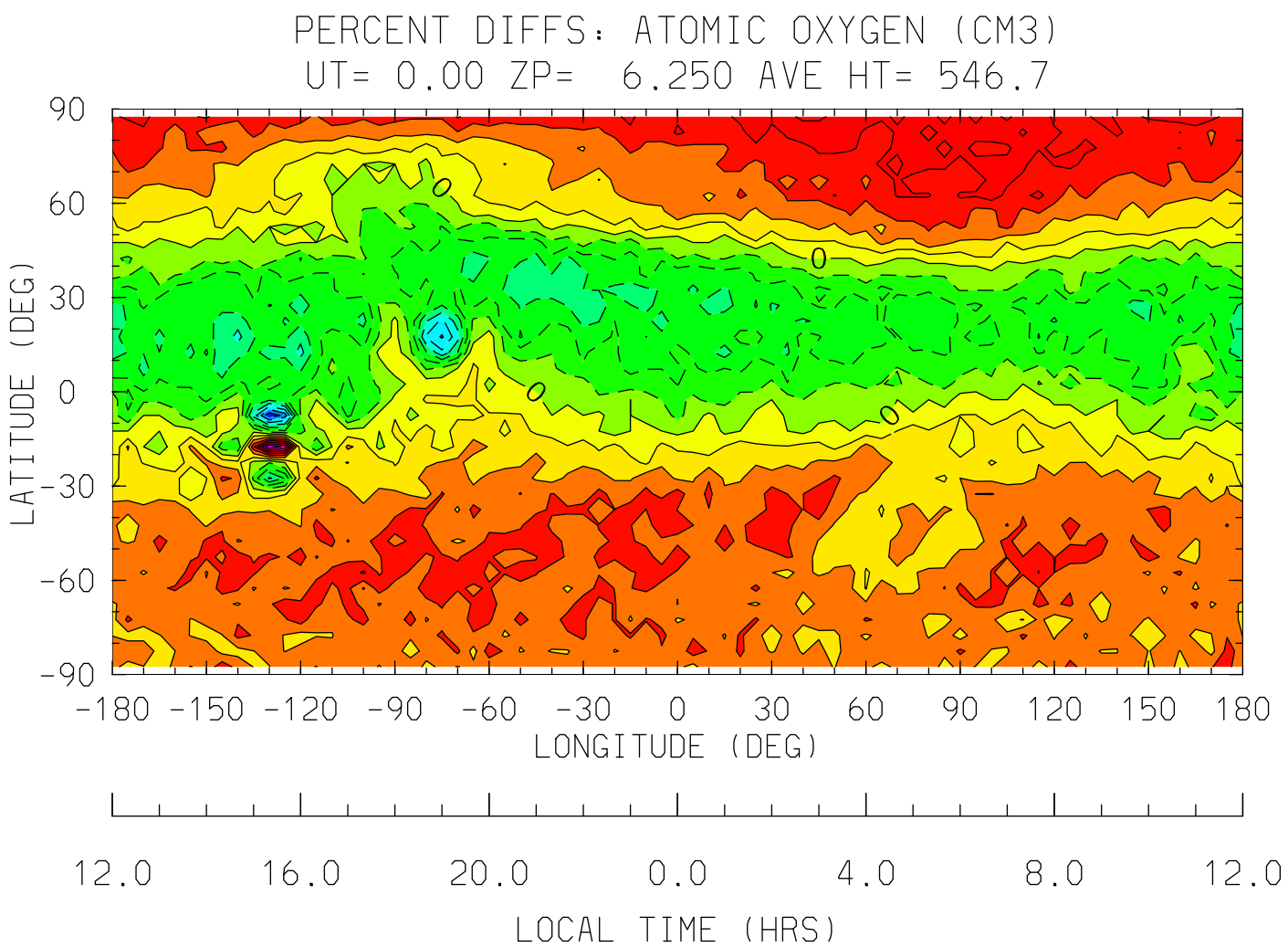
PERCENT DIFFS: ATOMIC OXYGEN (CM3)
UT= 0.00 ZP= 6.250 AVE HT= 546.7
90
60
30
0
-30
-60
-90
LATITUDE (DEG)
-180 -150 -120 -90 -60 -30 0 30 60 90 120 150 180
LONGITUDE (DEG)
12.0 16.0 20.0 0.0 4.0 8.0 12.0
LOCAL TIME (HRS)
MIN,MAX= -1.9635E-04 1.9836E-04 INTERVAL= 2.5000E-05
tiegcm1.91 (DAY,HR,MIN= 50, 0, 0)
STER.tiegcm1.9_linux_ccmc.pcntr2002_001.nc MINUS /hao/oreo1/foste

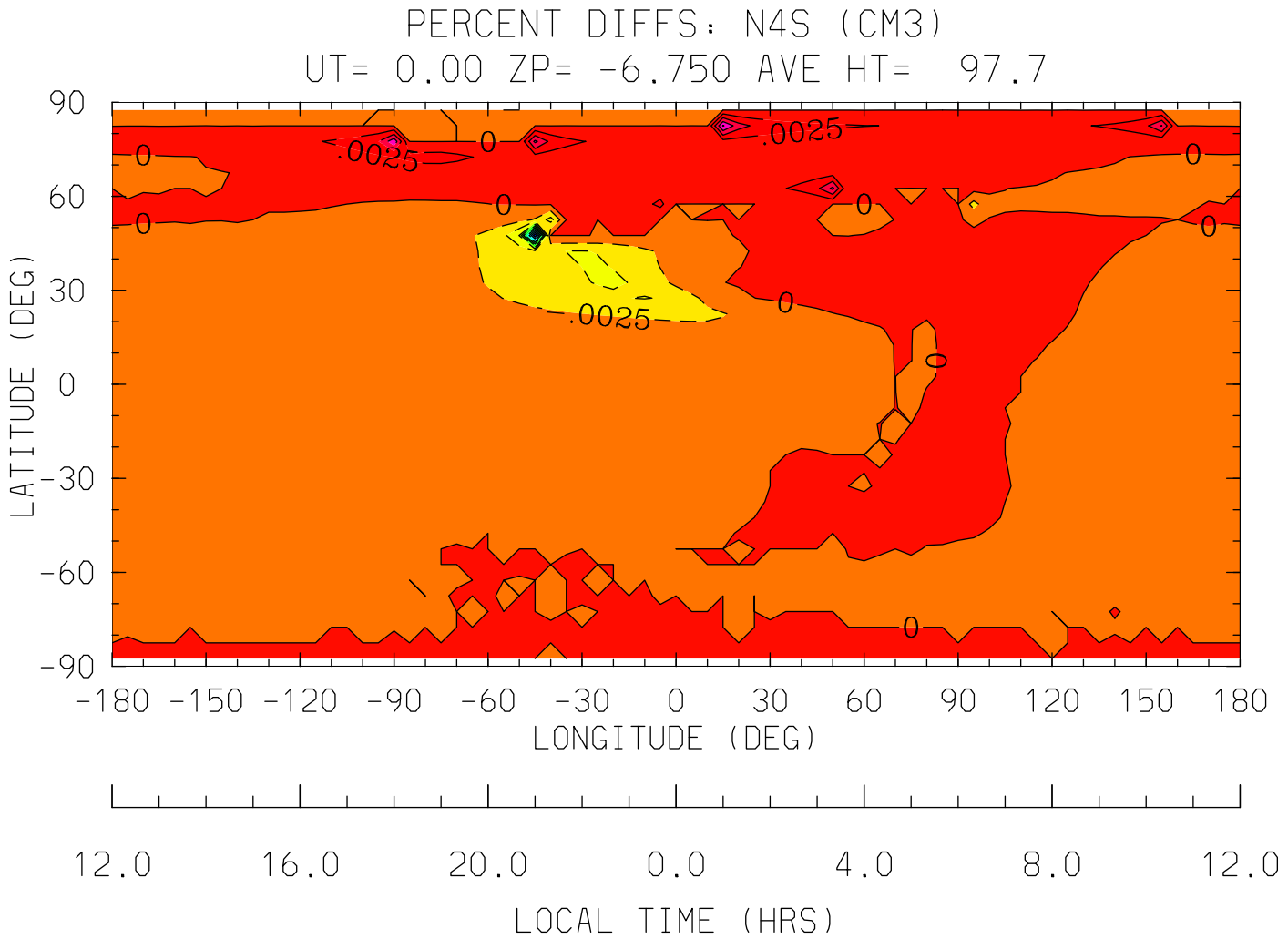

MIN,MAX= -2.7309E-02 1.0243E-02 INTERVAL= 2.5000E-03

tiegcm1.91 (DAY,HR,MIN= 50, 0, 0)

STER.tiegcm1.9_linux_ccmc.pcntr2002_001.nc MINUS /hao/oreo1/foste

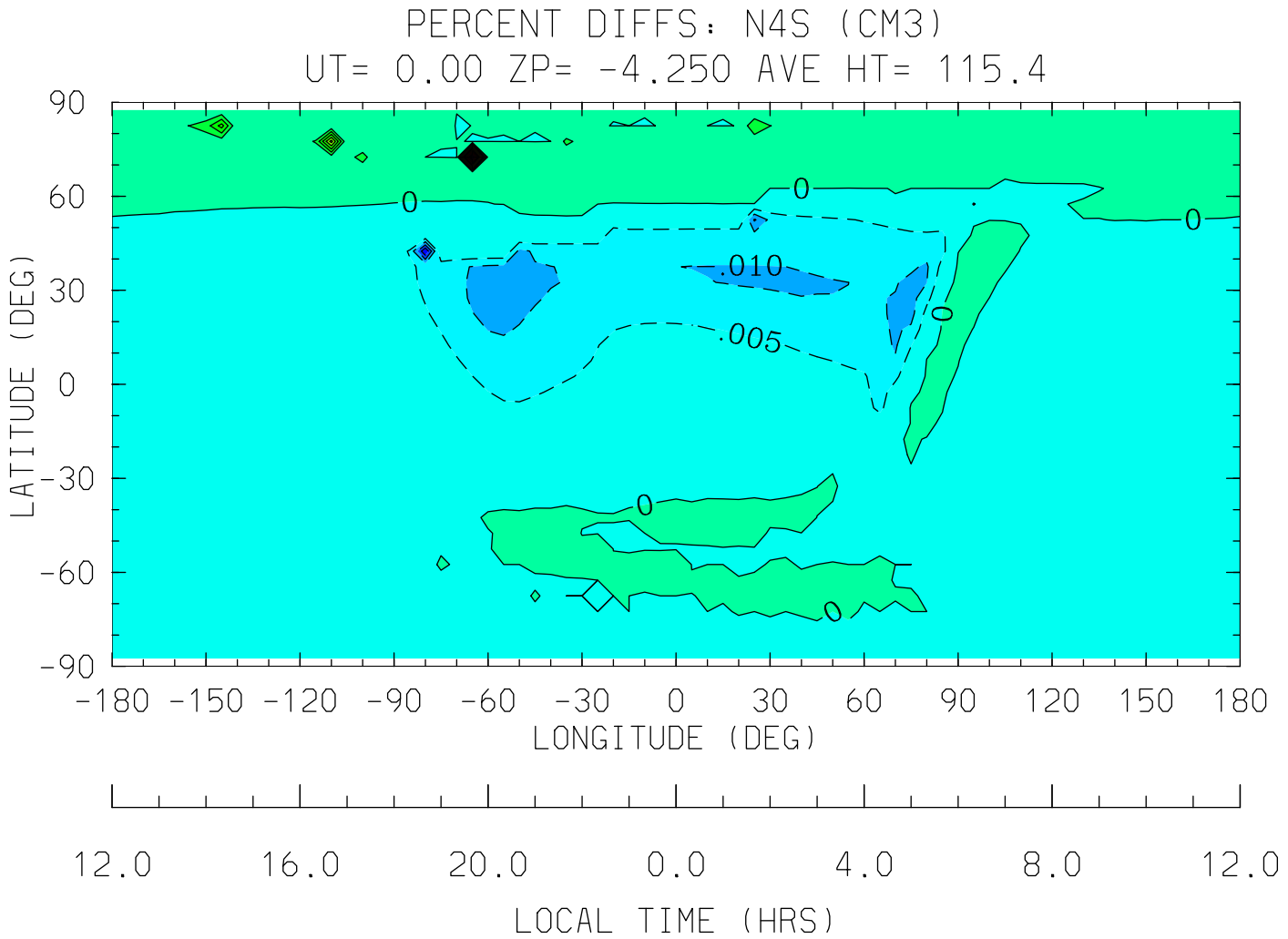
PERCENT DIFFS: N4S (CM3)
UT= 0.00 ZP= -4.250 AVE HT= 115.4
90
60
30
0
-30
-60
-90
LATITUDE (DEG)
0
0
0
.010
.005
0
0
-180 -150 -120 -90 -60 -30 0 30 60 90 120 150 180
LONGITUDE (DEG)
12.0 16.0 20.0 0.0 4.0 8.0 12.0
LOCAL TIME (HRS)
MIN,MAX= -2.5000E-02 7.3697E-02 INTERVAL= 5.0000E-03
tiegcm1.91 (DAY,HR,MIN= 50, 0, 0)
STER.tiegcm1.9_linux_ccmc.pcntr2002_001.nc MINUS /hao/oreo1/foste

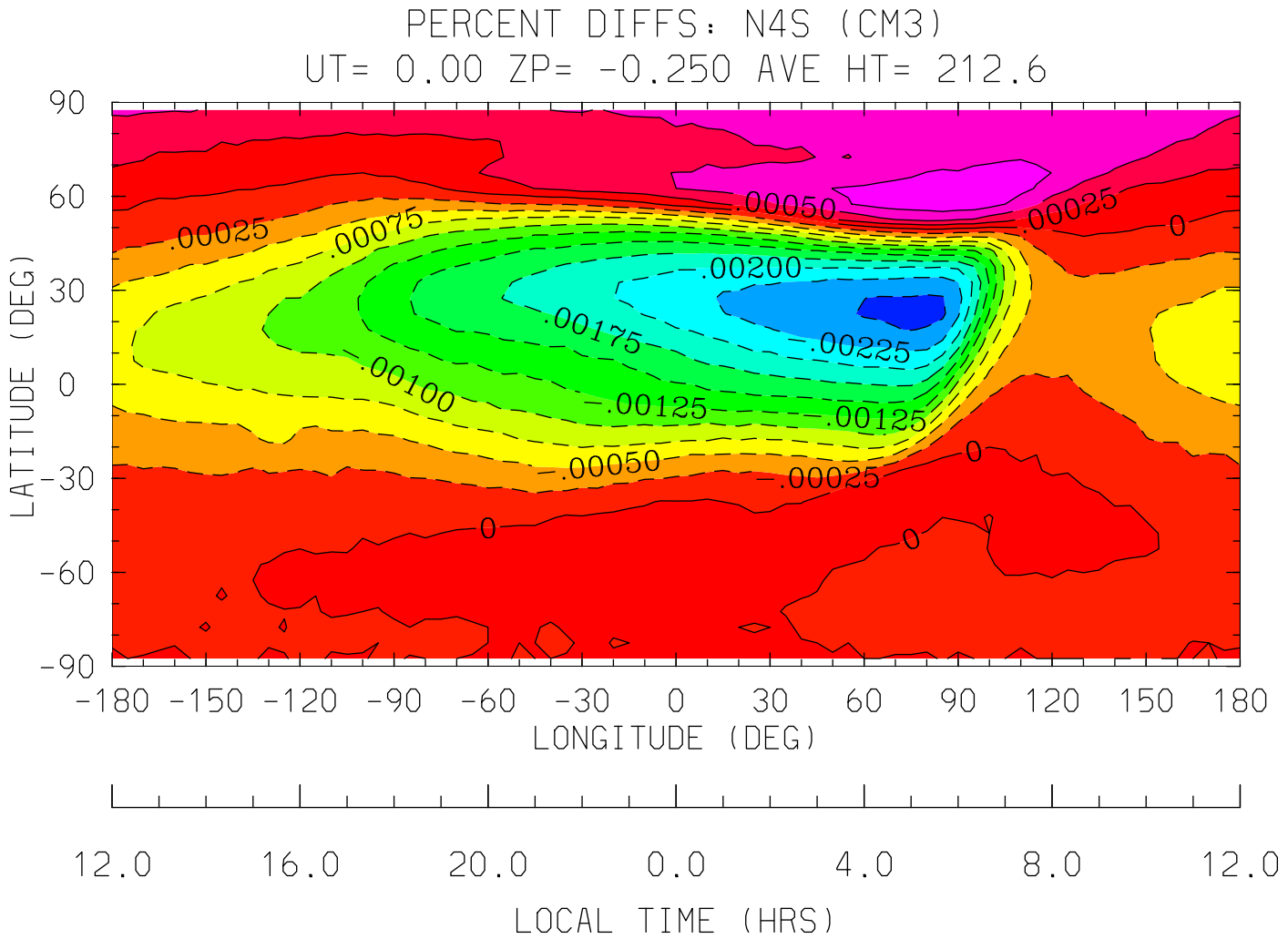

MIN,MAX= -2.5791E-03 9.3481E-04 INTERVAL= 2.5000E-04

tiegcm1.91 (DAY,HR,MIN= 50, 0, 0)

STER.tiegcm1.9_linux_ccmc.pcntr2002_001.nc MINUS /hao/oreo1/foste

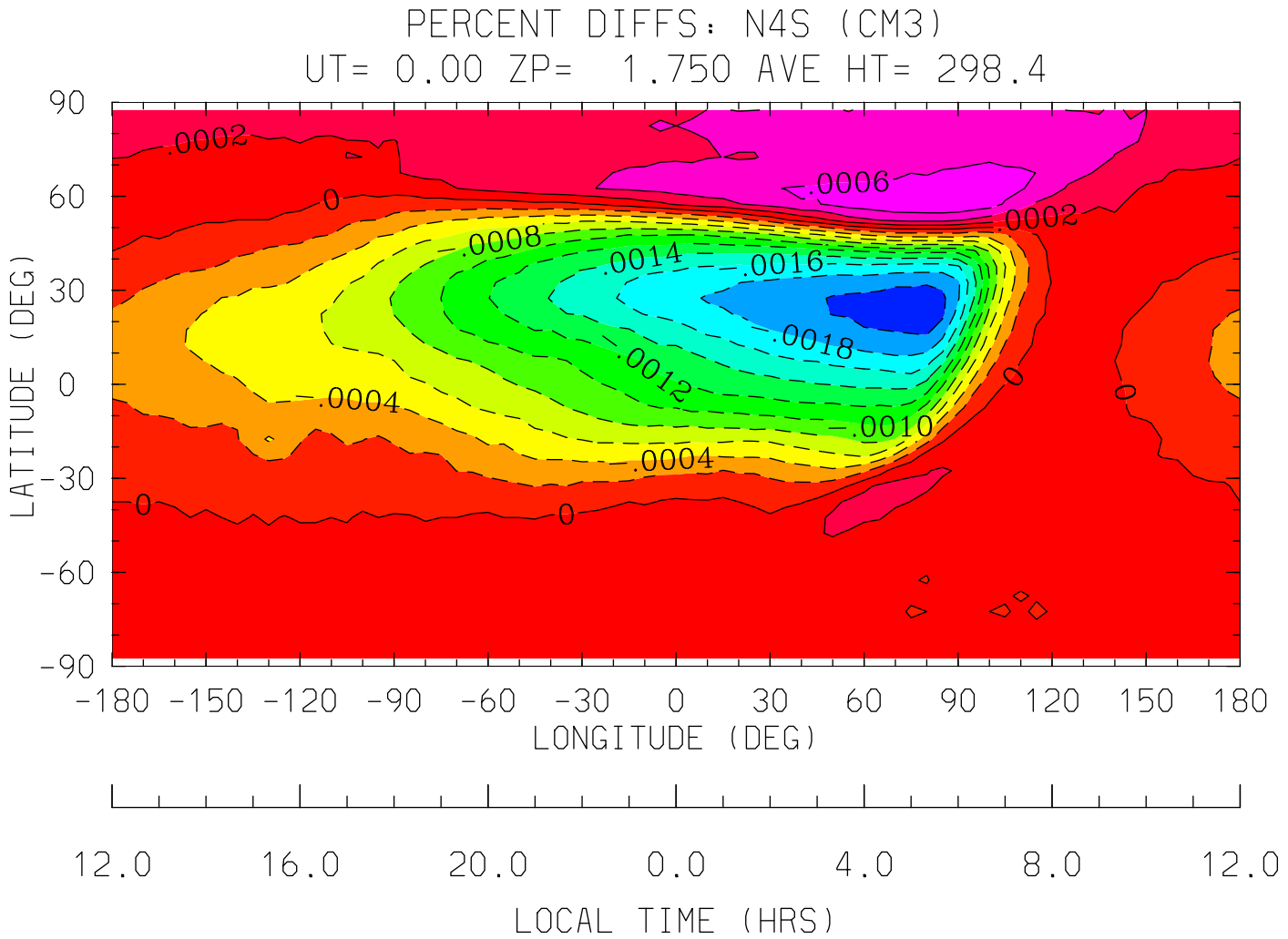

MIN,MAX= -2.1067E-03 7.7736E-04 INTERVAL= 2.0000E-04

tiegcm1.91 (DAY,HR,MIN= 50, 0, 0)

STER.tiegcm1.9_linux_ccmc.pcntr2002_001.nc MINUS /hao/oreo1/foste

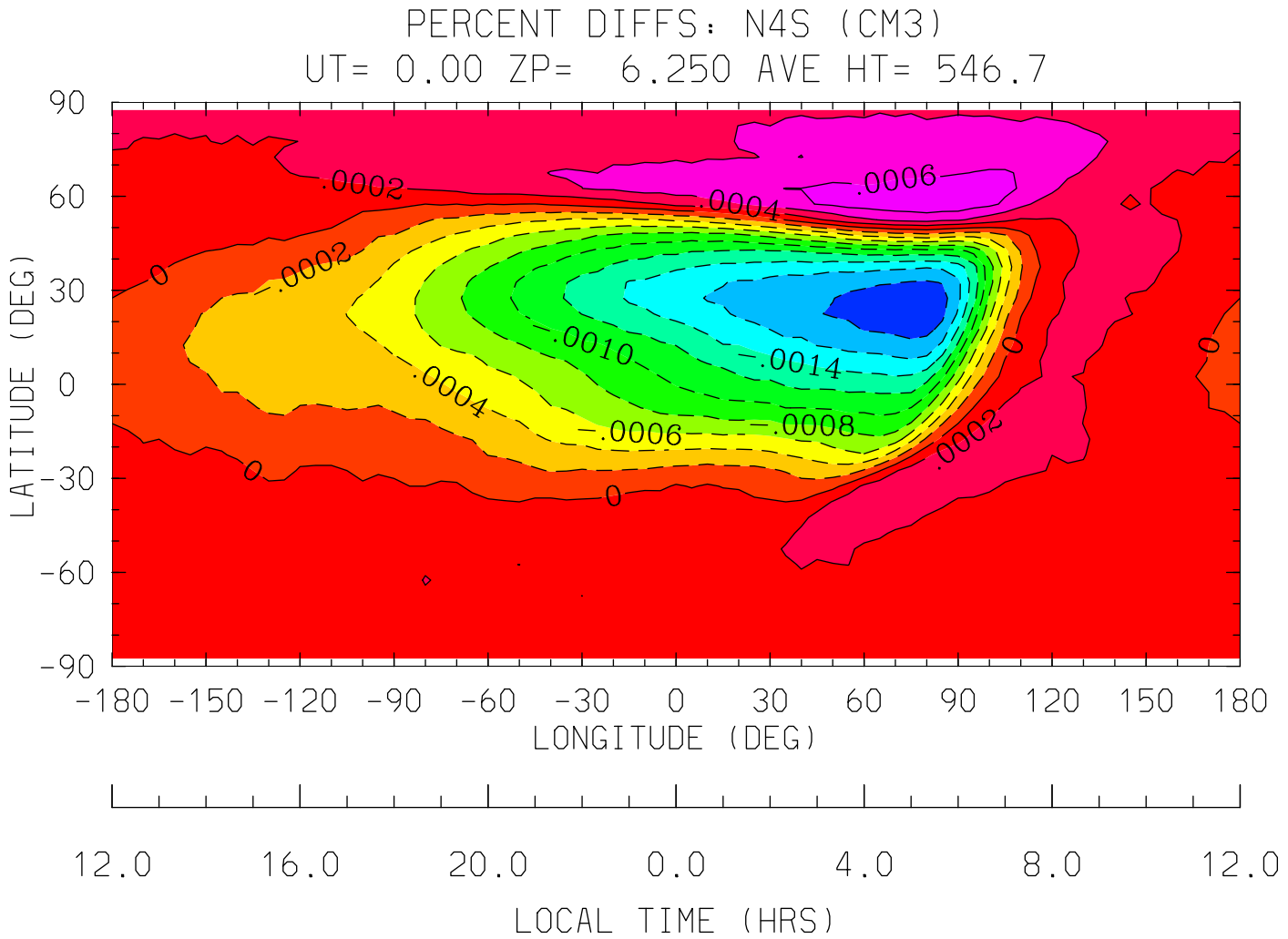

MIN,MAX= -1.9298E-03 7.5300E-04 INTERVAL= 2.0000E-04

tiegcm1.91 (DAY,HR,MIN= 50, 0, 0)

STER.tiegcm1.9_linux_ccmc.pcntr2002_001.nc MINUS /hao/oreo1/foste

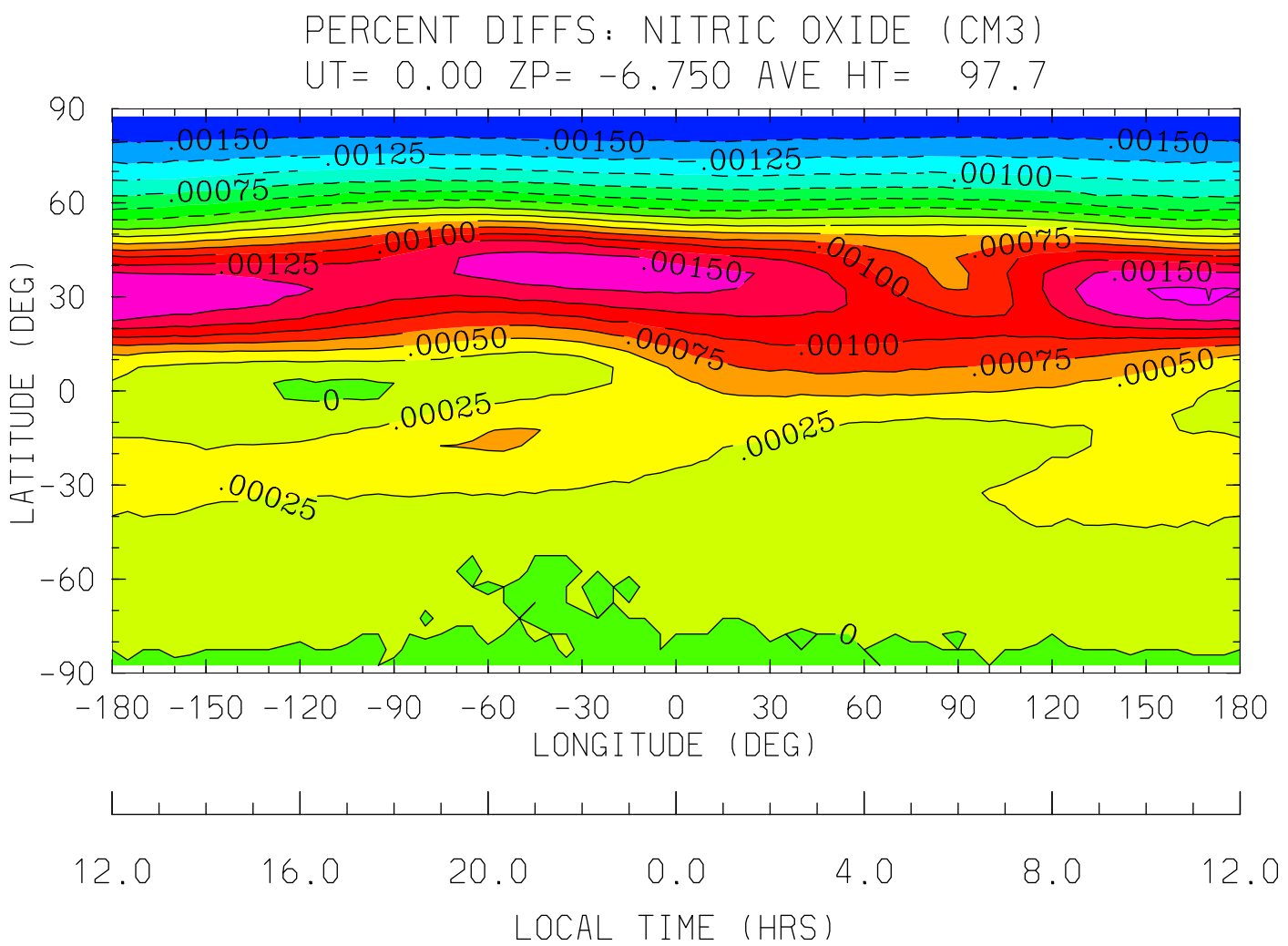

MIN,MAX= -1.7045E-03 1.7704E-03 INTERVAL= 2.5000E-04

tiegcm1.91 (DAY,HR,MIN= 50, 0, 0)

STER.tiegcm1.9_linux_ccmc.pcntr2002_001.nc MINUS /hao/oreo1/foste

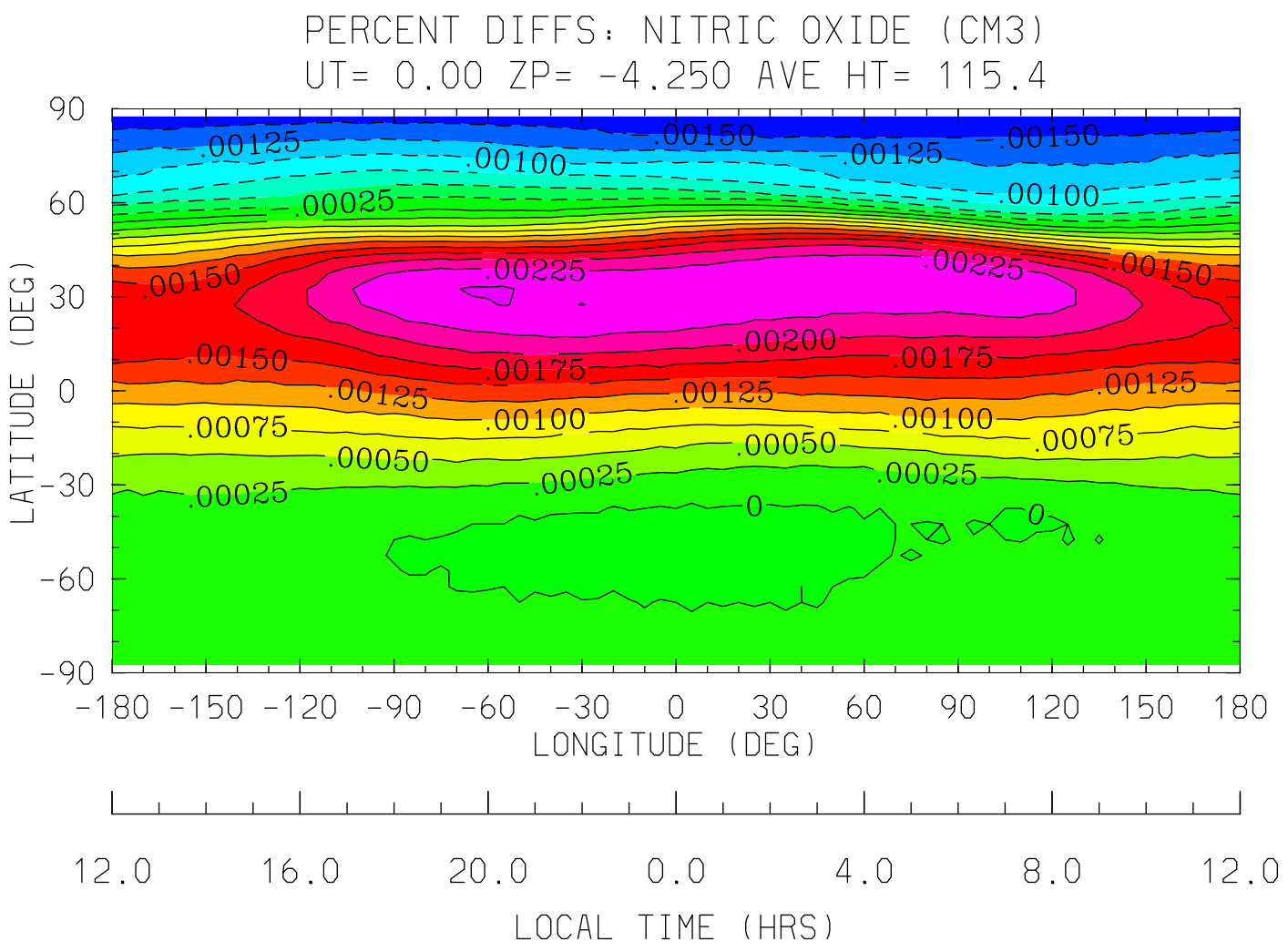

MIN,MAX= -1.6947E-03 2.5294E-03 INTERVAL= 2.5000E-04

tiegcm1.91 (DAY,HR,MIN= 50, 0, 0)

STER.tiegcm1.9_linux_ccmc.pcntr2002_001.nc MINUS /hao/oreo1/foste

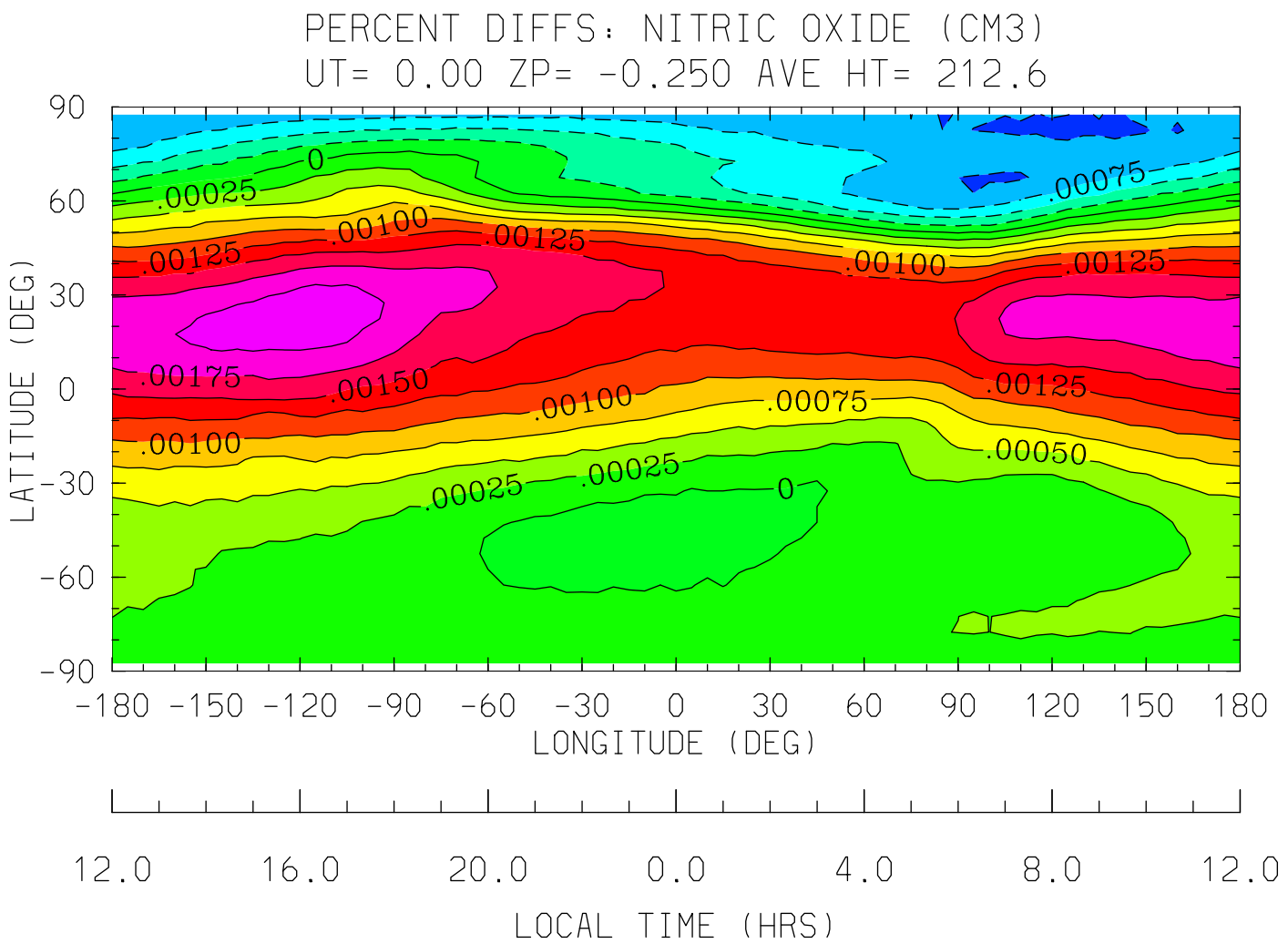

MIN,MAX= -1.0391E-03 2.1512E-03 INTERVAL= 2.5000E-04

tiegcm1.91 (DAY,HR,MIN= 50, 0, 0)

STER.tiegcm1.9_linux_ccmc.pcntr2002_001.nc MINUS /hao/oreo1/foste

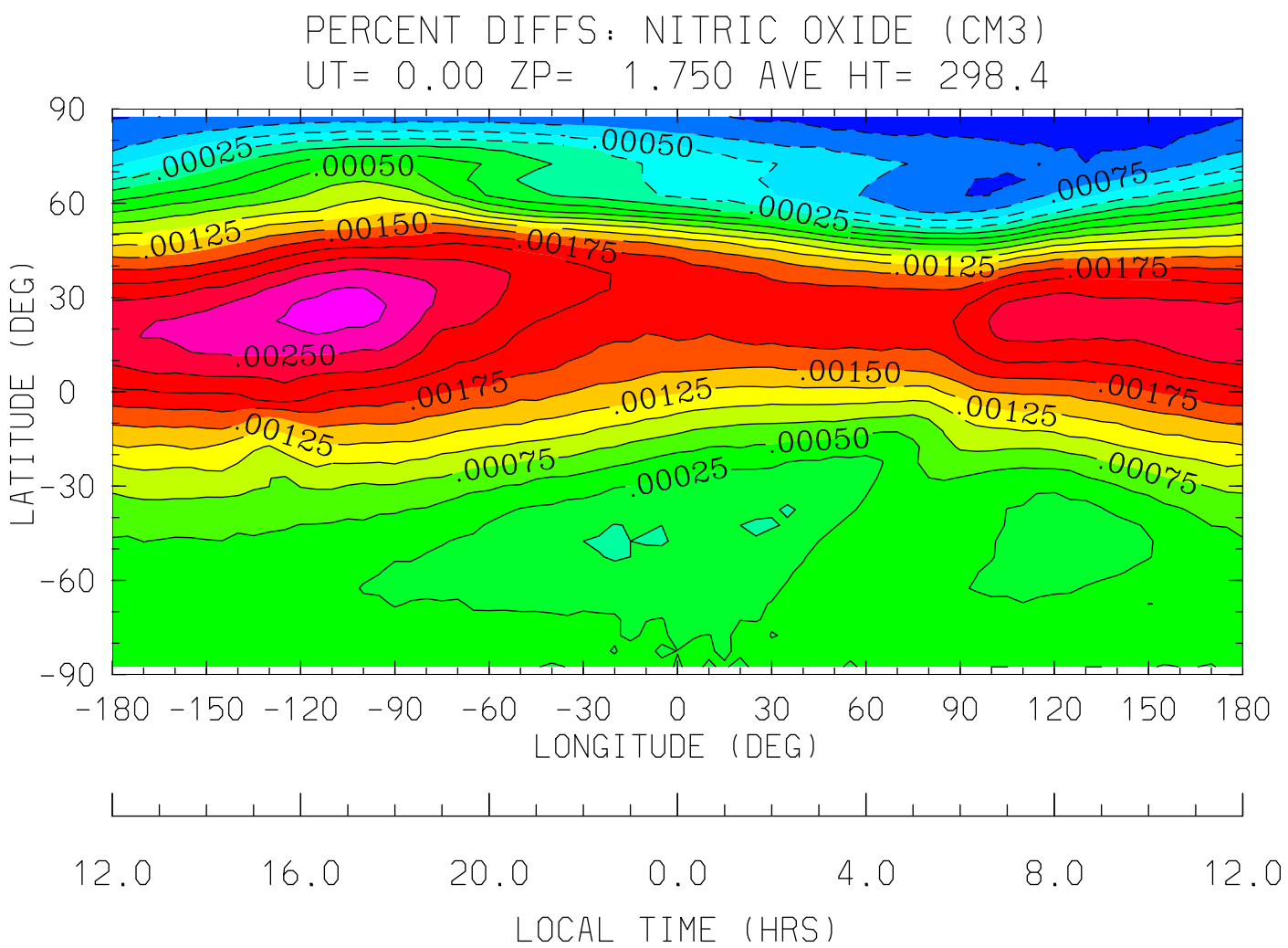

MIN,MAX= -1.1034E-03 2.8480E-03 INTERVAL= 2.5000E-04

tiegcm1.91 (DAY,HR,MIN= 50, 0, 0)

STER.tiegcm1.9_linux_ccmc.pcntr2002_001.nc MINUS /hao/oreo1/foste

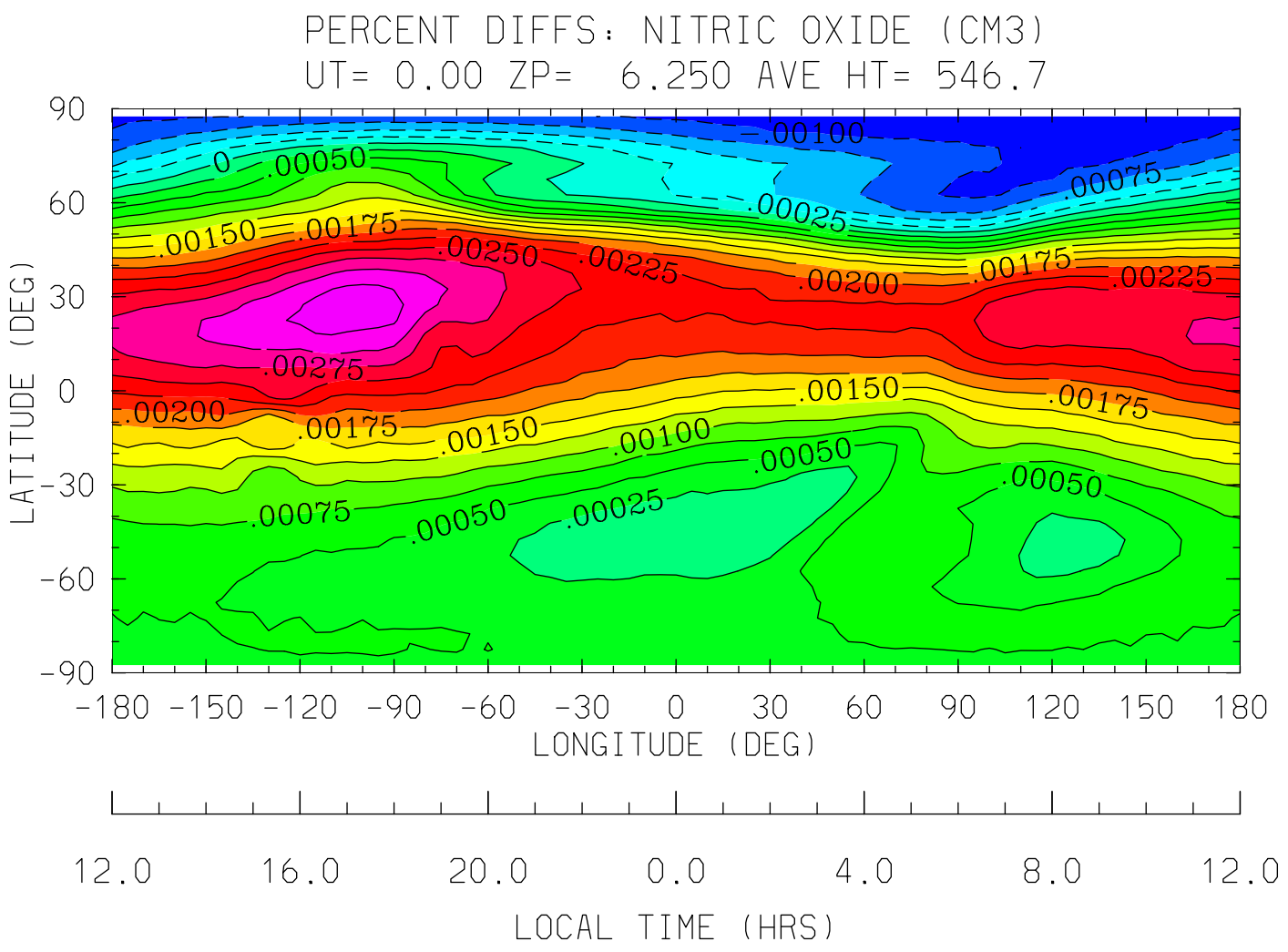

MIN,MAX= -1.1739E-03 3.3758E-03 INTERVAL= 2.5000E-04

tiegcm1.91 (DAY,HR,MIN= 50, 0, 0)

STER.tiegcm1.9_linux_ccmc.pcntr2002_001.nc MINUS /hao/oreo1/foste

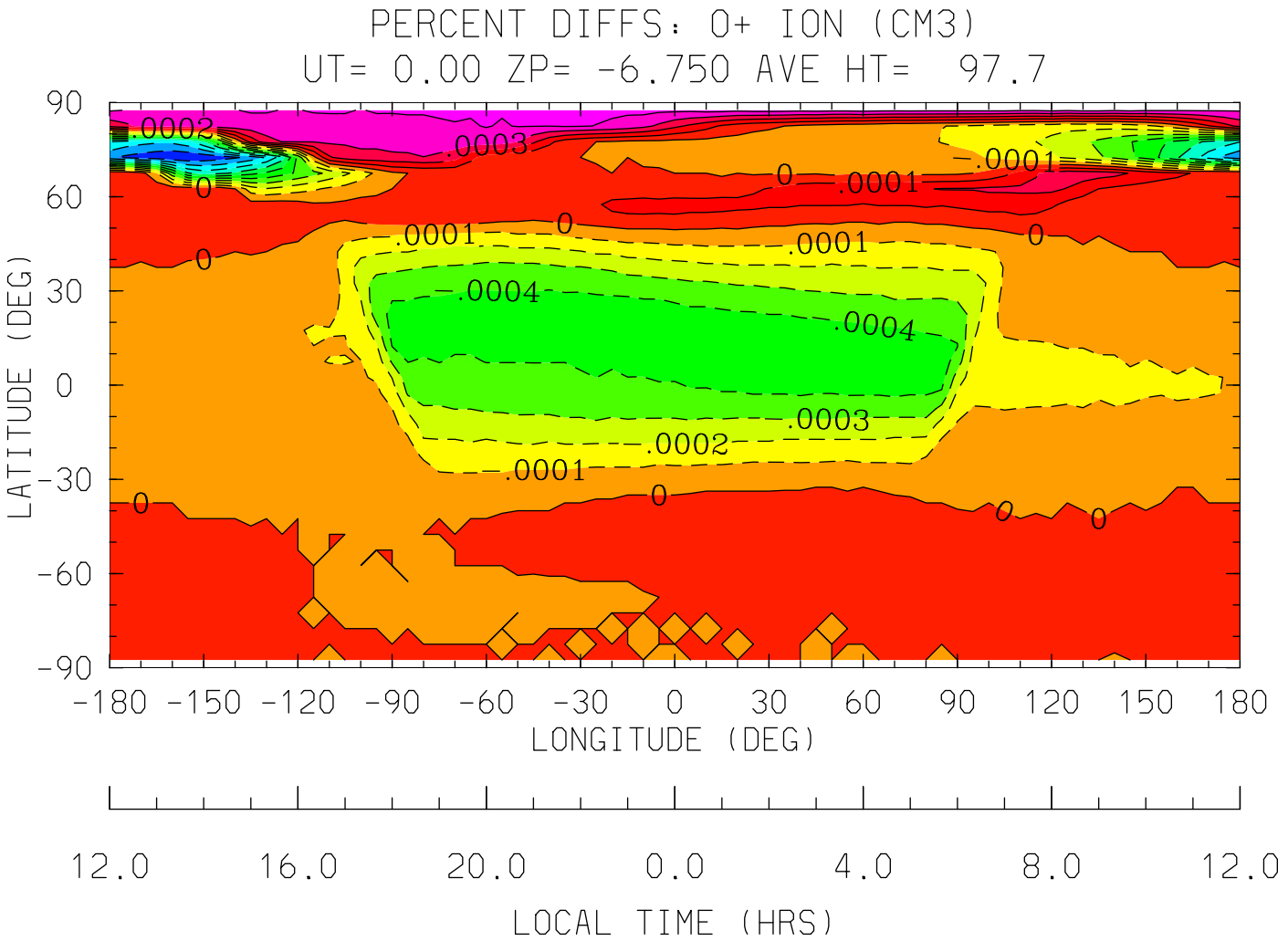

MIN,MAX= -9.8972E-04 4.3053E-04 INTERVAL= 1.0000E-04

tiegcm1.91 (DAY,HR,MIN= 50, 0, 0)

STER.tiegcm1.9_linux_ccmc.pcntr2002_001.nc MINUS /hao/oreo1/foste

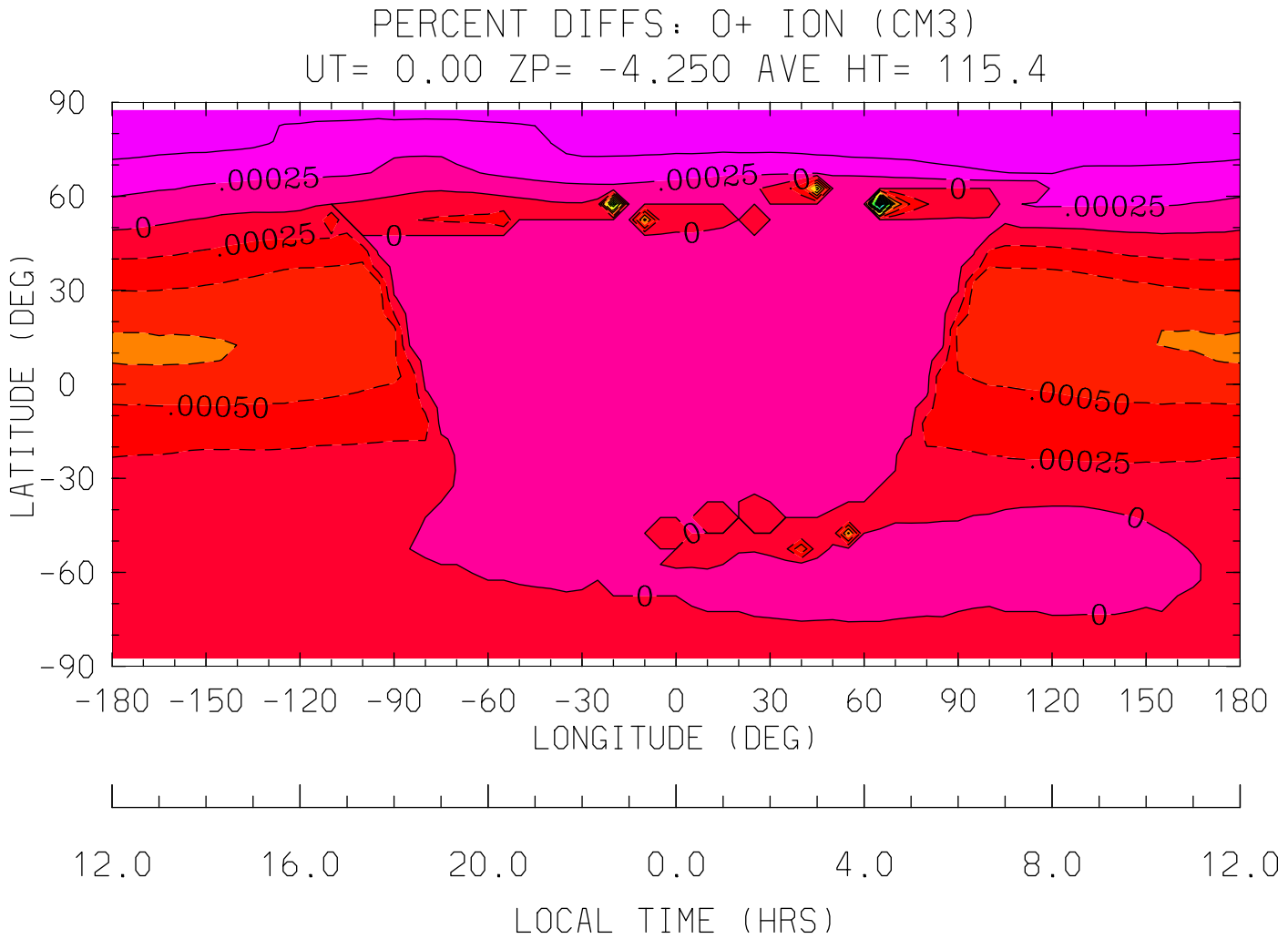

MIN,MAX= -3.8308E-03 6.7426E-04 INTERVAL= 2.5000E-04

tiegcm1.91 (DAY,HR,MIN= 50, 0, 0)

STER.tiegcm1.9_linux_ccmc.pcntr2002_001.nc MINUS /hao/oreo1/foste

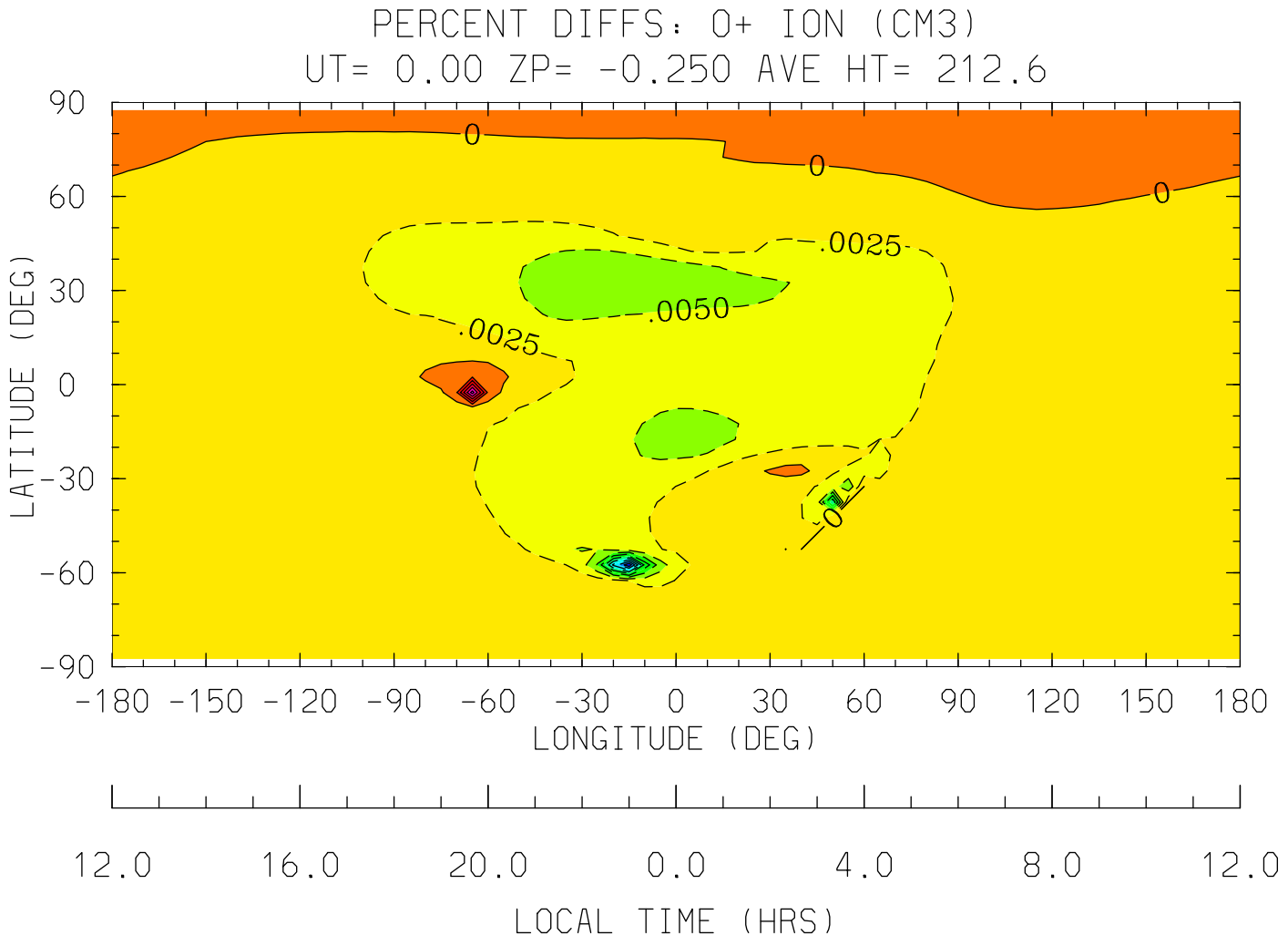

MIN,MAX= -2.4598E-02 1.3672E-02 INTERVAL= 2.5000E-03

tiegcm1.91 (DAY,HR,MIN= 50, 0, 0)

STER.tiegcm1.9_linux_ccmc.pcntr2002_001.nc MINUS /hao/oreo1/foste

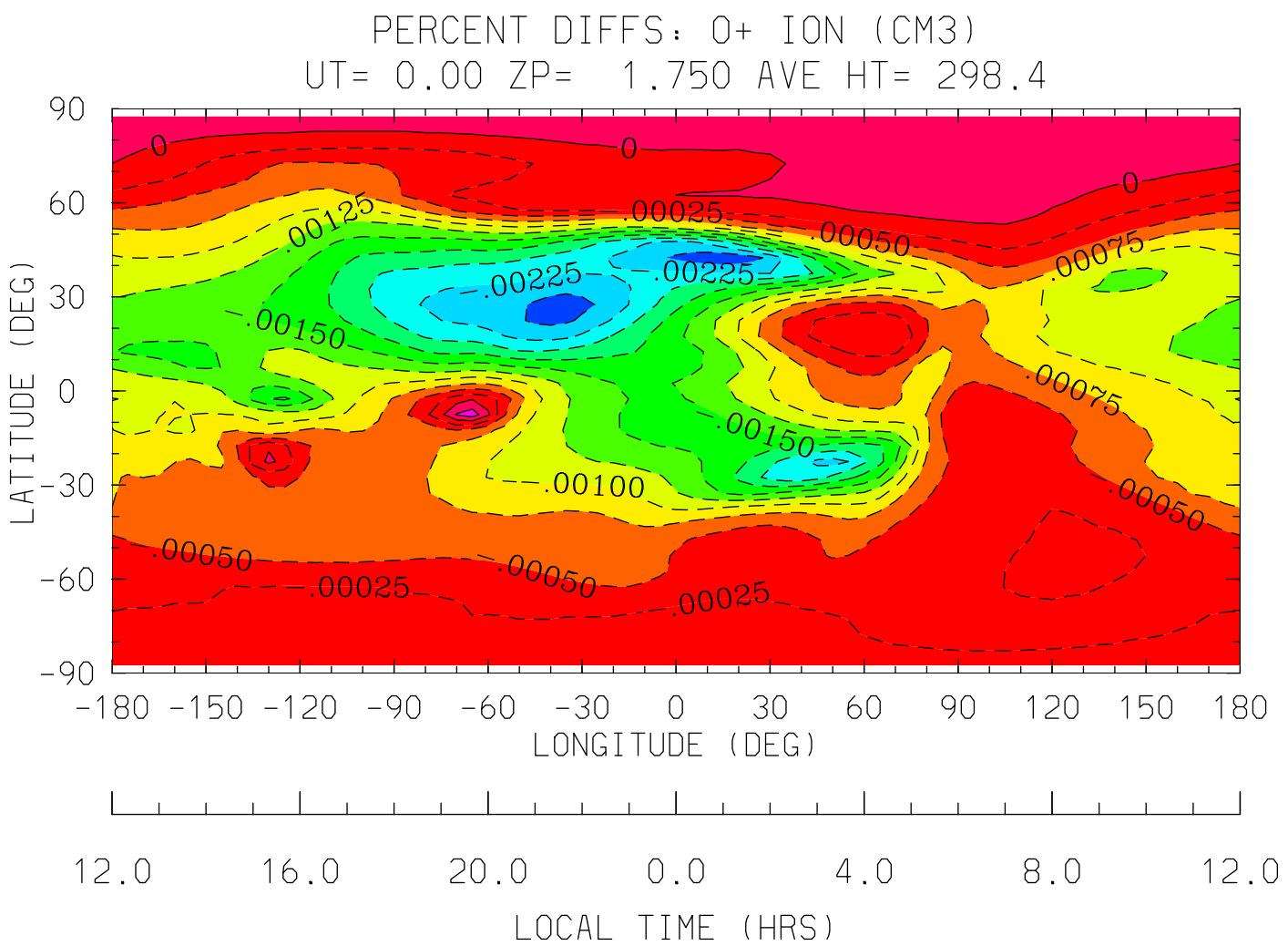

MIN,MAX= -2.6873E-03 3.9510E-04 INTERVAL= 2.5000E-04

tiegcm1.91 (DAY,HR,MIN= 50, 0, 0)

STER.tiegcm1.9_linux_ccmc.pcntr2002_001.nc MINUS /hao/oreo1/foste

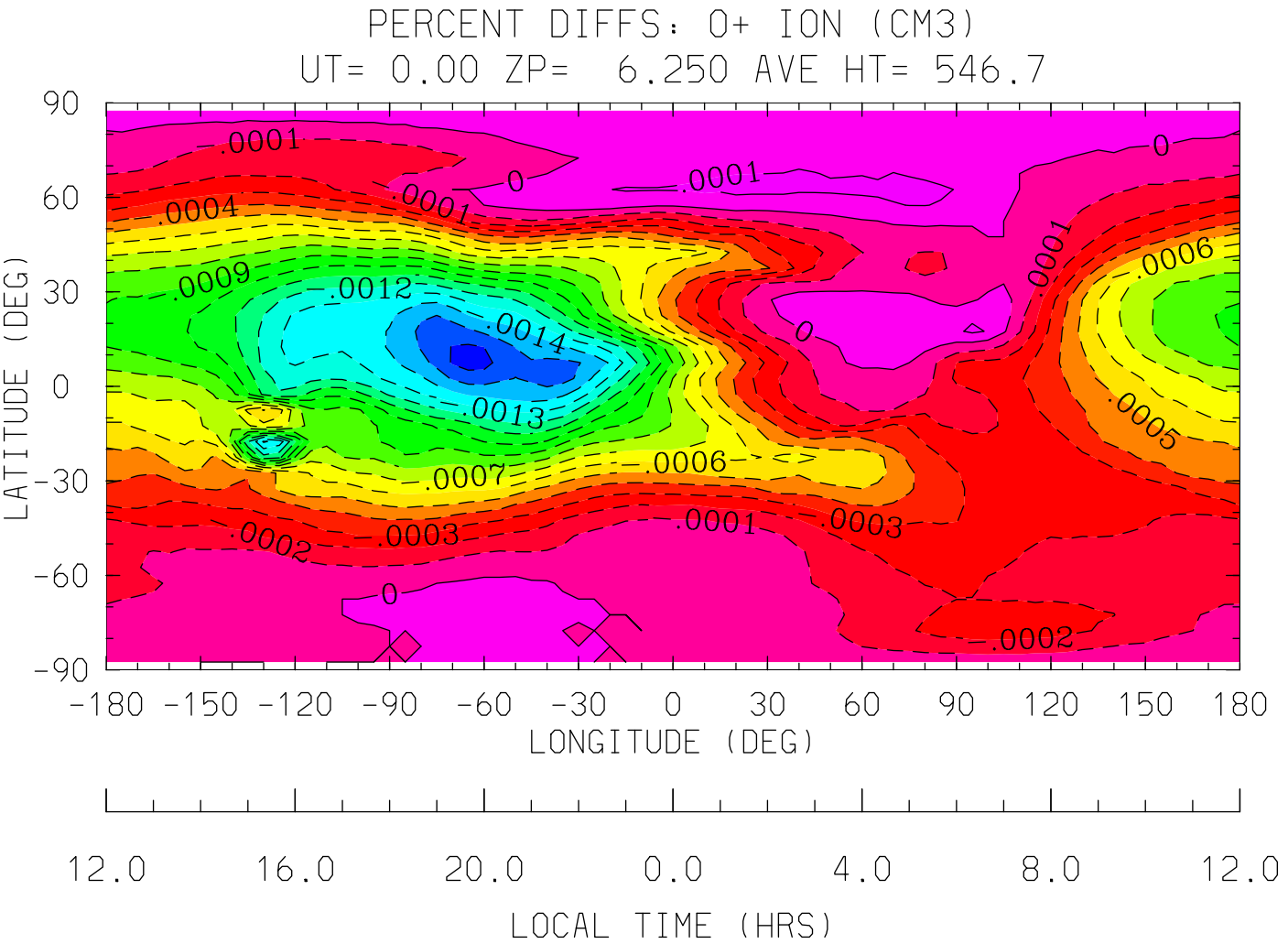

MIN,MAX= -1.6434E-03 1.2585E-04 INTERVAL= 1.0000E-04

tiegcm1.91 (DAY,HR,MIN= 50, 0, 0)

STER.tiegcm1.9_linux_ccmc.pcntr2002_001.nc MINUS /hao/oreo1/foste

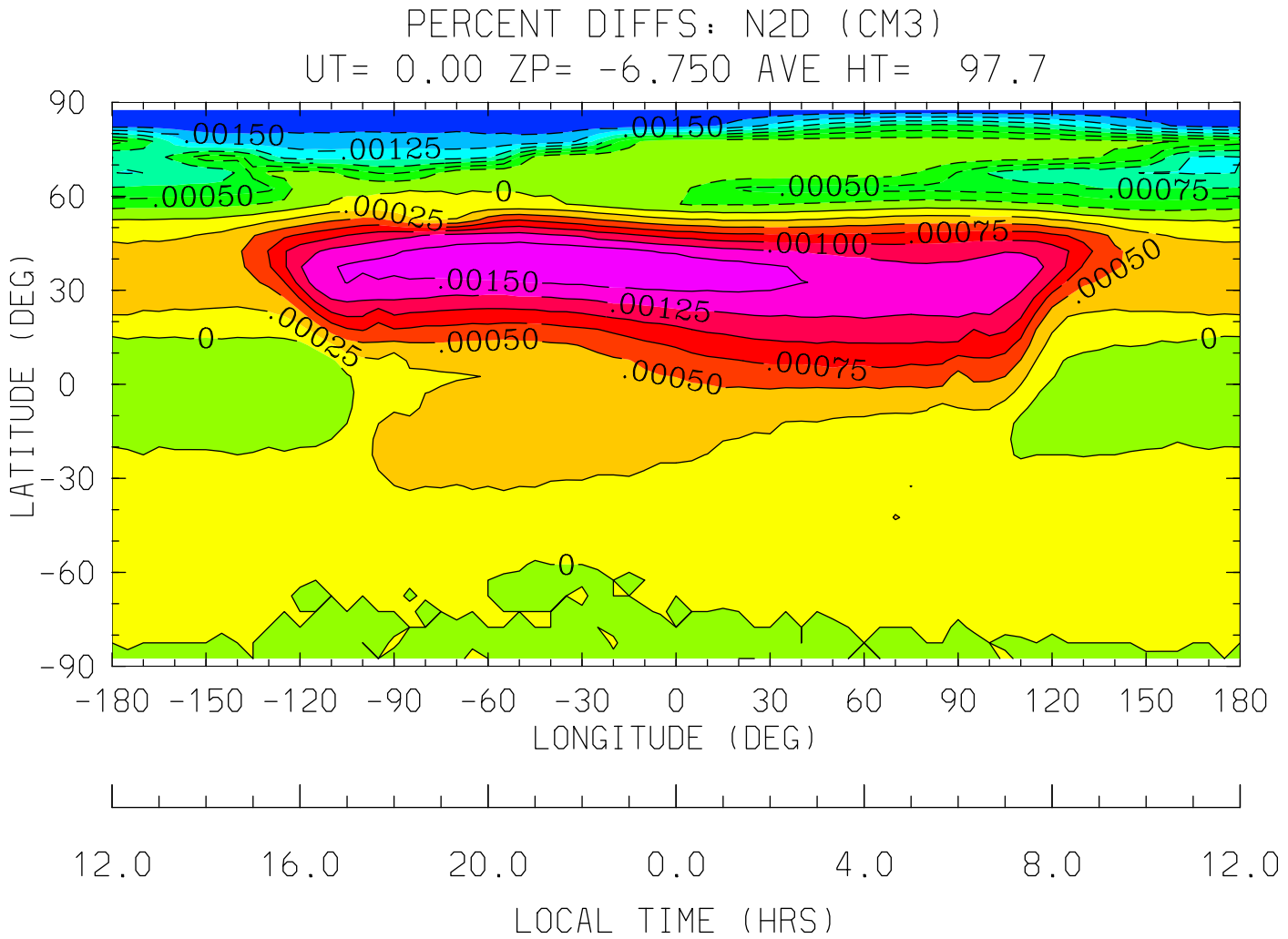
PERCENT DIFFS: N2D (CM3)
UT= 0.00 ZP= -6.750 AVE HT= 97.7
LATITUDE (DEG)
90
60
30
0
-30
-60
-90
-180 -150 -120 -90 -60 -30 0 30 60 90 120 150 180
LONGITUDE (DEG)
12.0 16.0 20.0 0.0 4.0 8.0 12.0
LOCAL TIME (HRS)
MIN,MAX= -1.7309E-03 1.7187E-03 INTERVAL= 2.5000E-04
tiegcm1.91 (DAY,HR,MIN= 50, 0, 0)
STER.tiegcm1.9_linux_ccmc.pcntr2002_001.nc MINUS /hao/oreo1/foste

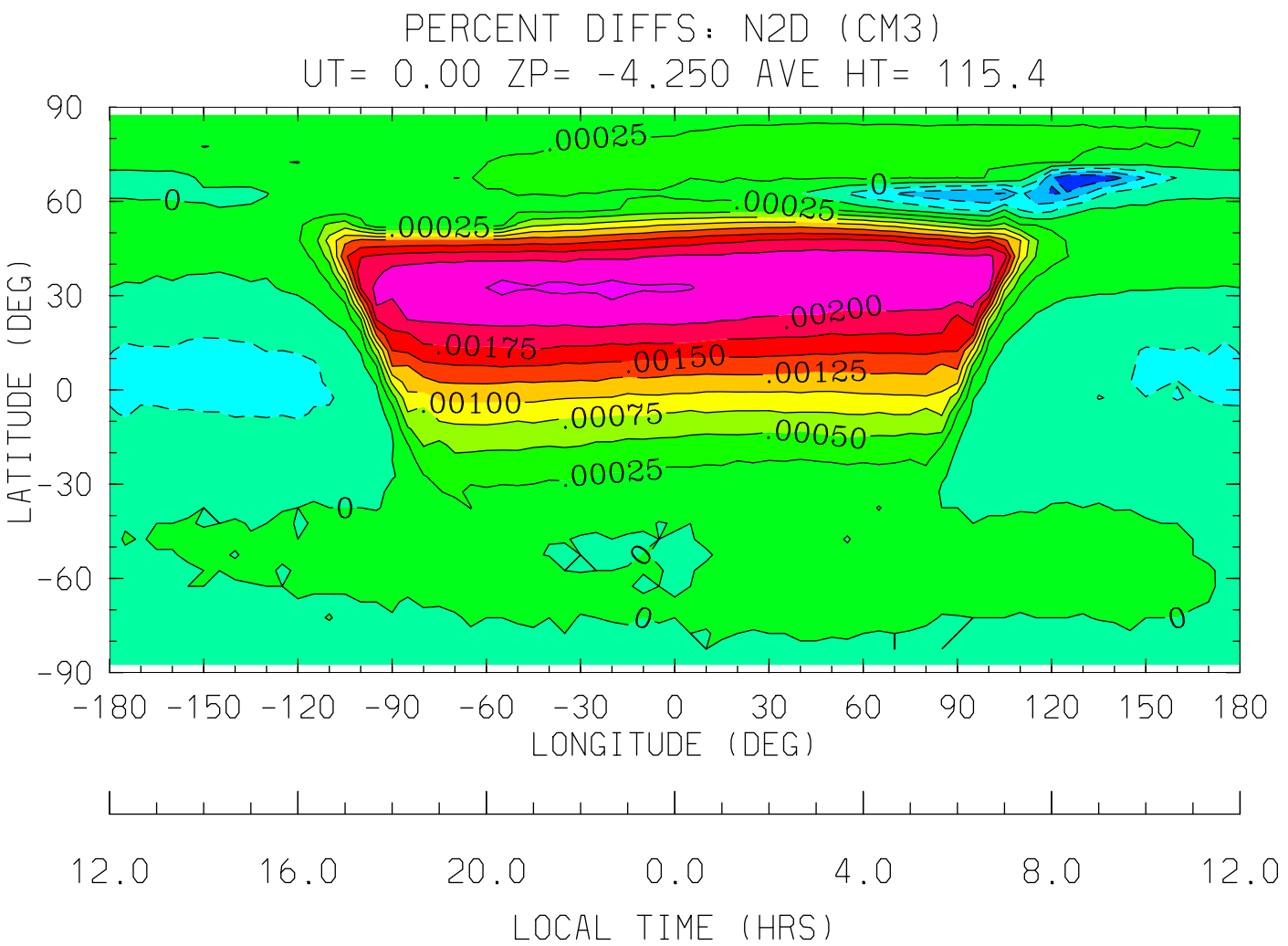

MIN,MAX= -9.6206E-04 2.2876E-03 INTERVAL= 2.5000E-04

tiegcm1.91 (DAY,HR,MIN= 50, 0, 0)

STER.tiegcm1.9_linux_ccmc.pcntr2002_001.nc MINUS /hao/oreo1/foste

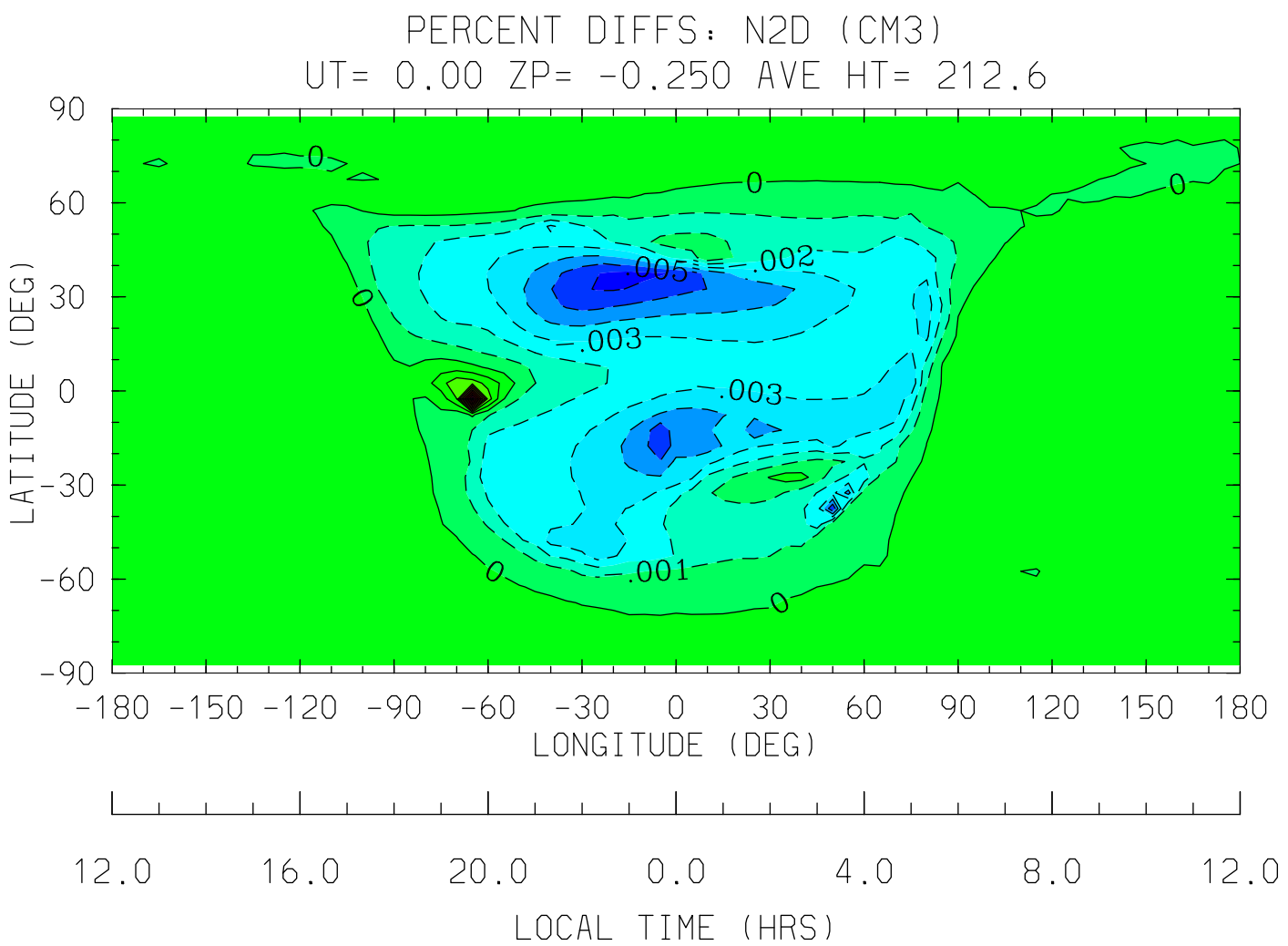

MIN,MAX= -6.2864E-03 1.3080E-02 INTERVAL= 1.0000E-03

tiegcm1.91 (DAY,HR,MIN= 50, 0, 0)

STER.tiegcm1.9_linux_ccmc.pcntr2002_001.nc MINUS /hao/oreo1/foste

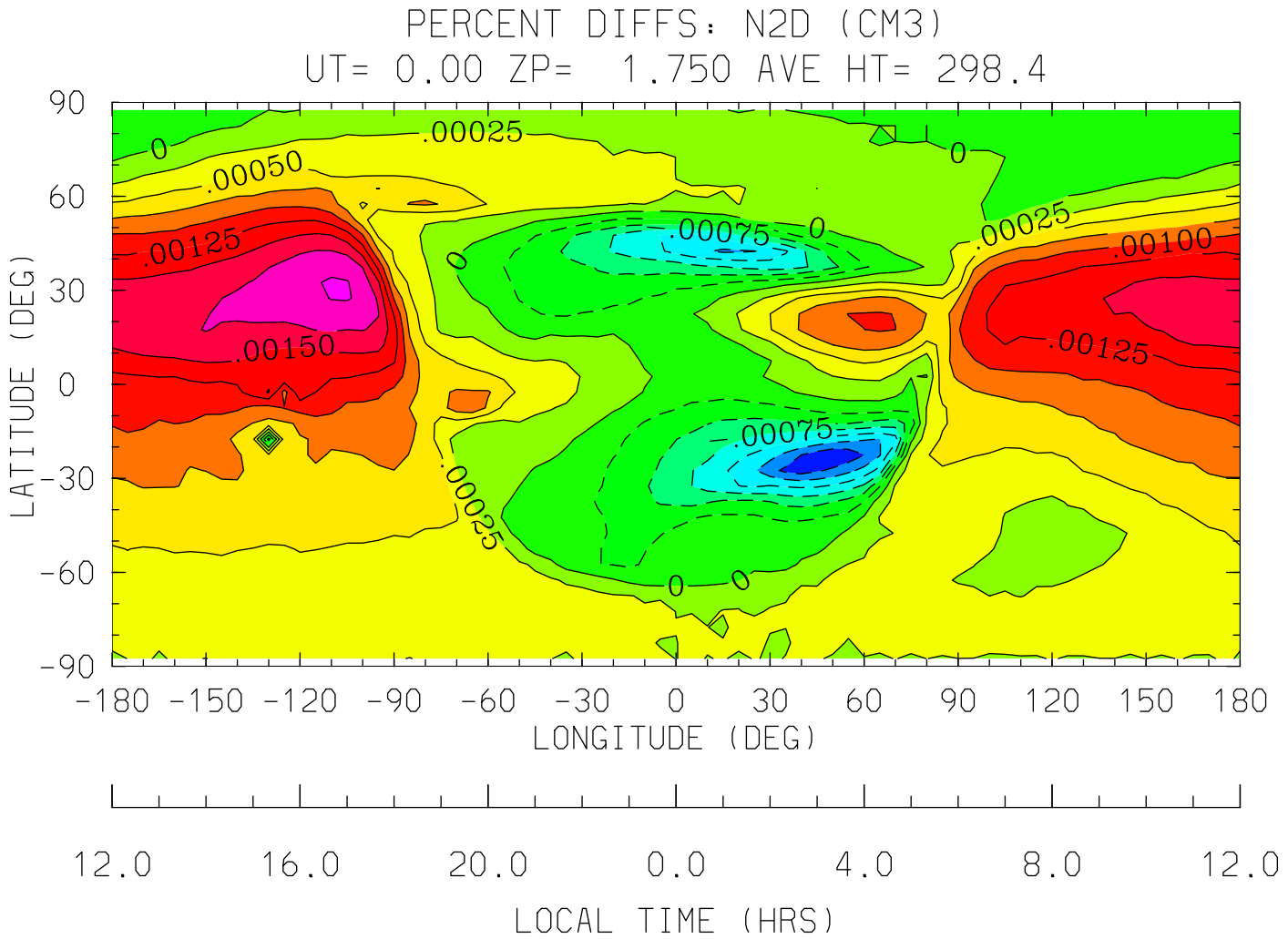

MIN,MAX= -1.7284E-03 2.0420E-03 INTERVAL= 2.5000E-04

tiegcm1.91 (DAY,HR,MIN= 50, 0, 0)

STER.tiegcm1.9_linux_ccmc.pcntr2002_001.nc MINUS /hao/oreo1/foste

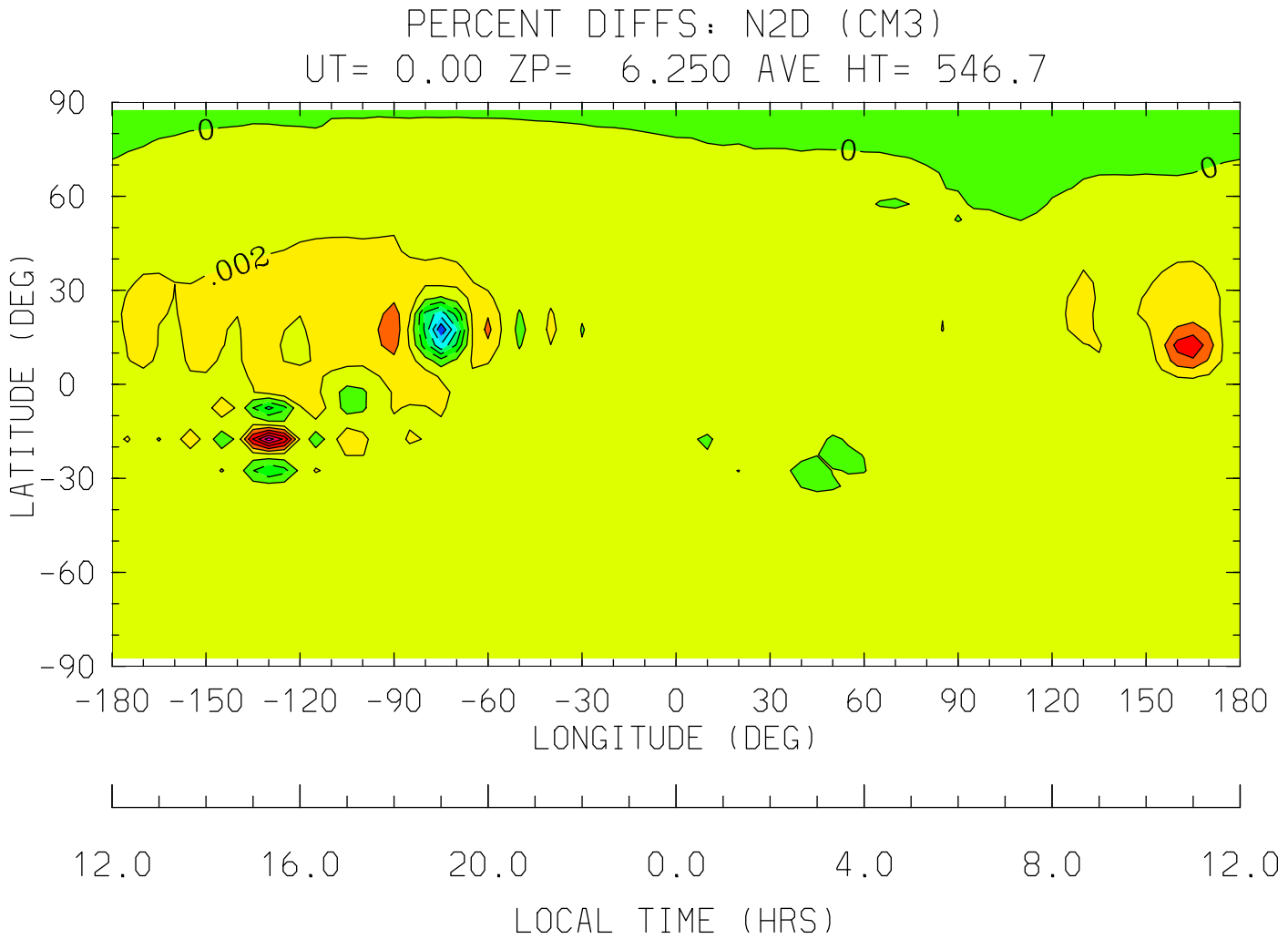

MIN,MAX= -1.1713E-02 1.3106E-02 INTERVAL= 2.0000E-03

tiegcm1.91 (DAY,HR,MIN= 50, 0, 0)

STER.tiegcm1.9_linux_ccmc.pcntr2002_001.nc MINUS /hao/oreo1/foste

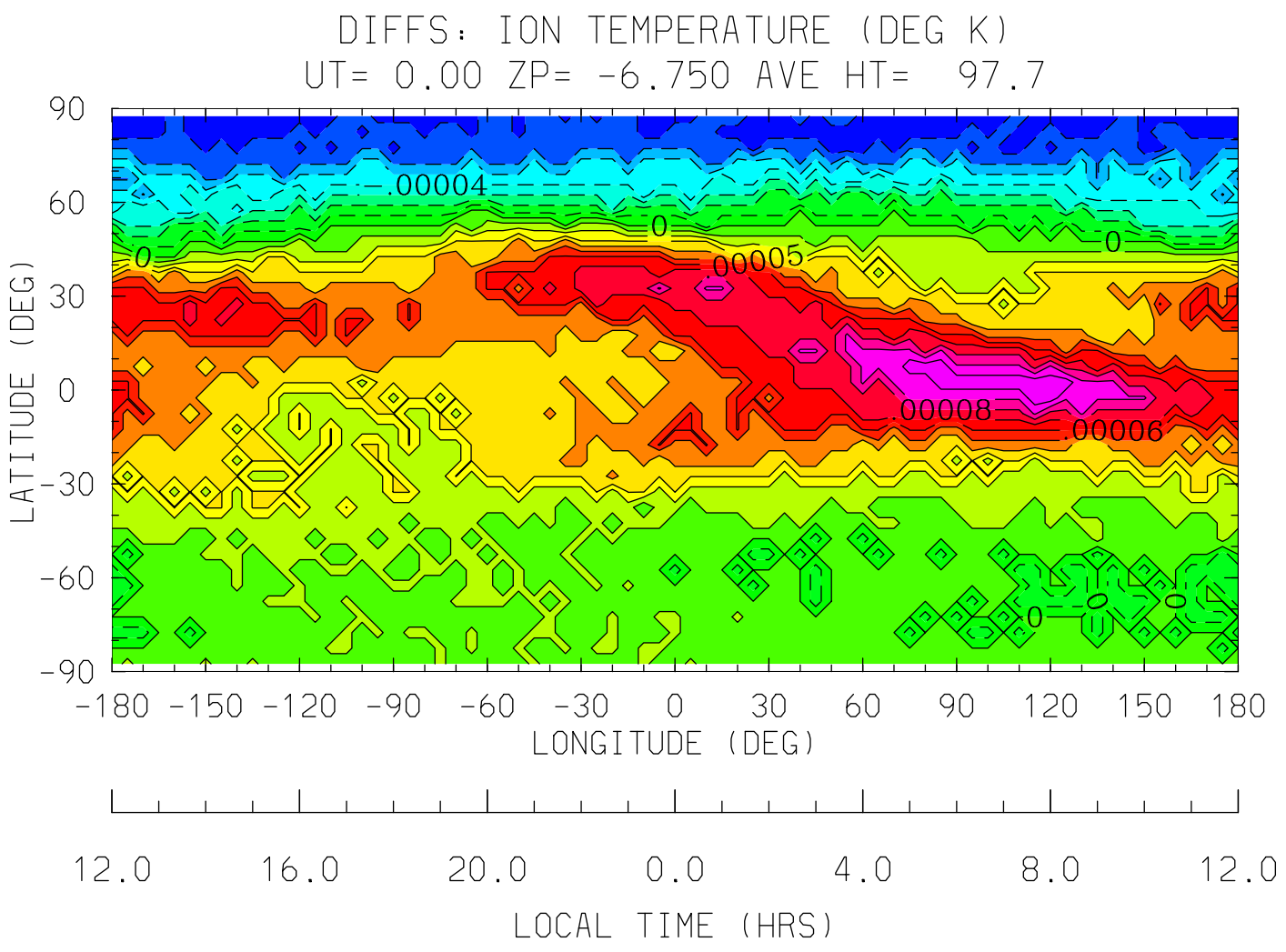

MIN,MAX= -7.6294E-05 1.0681E-04 INTERVAL= 1.0000E-05

tiegcm1.91 (DAY,HR,MIN= 50, 0, 0)

STER.tiegcm1.9_linux_ccmc.pcntr2002_001.nc MINUS /hao/oreo1/foste

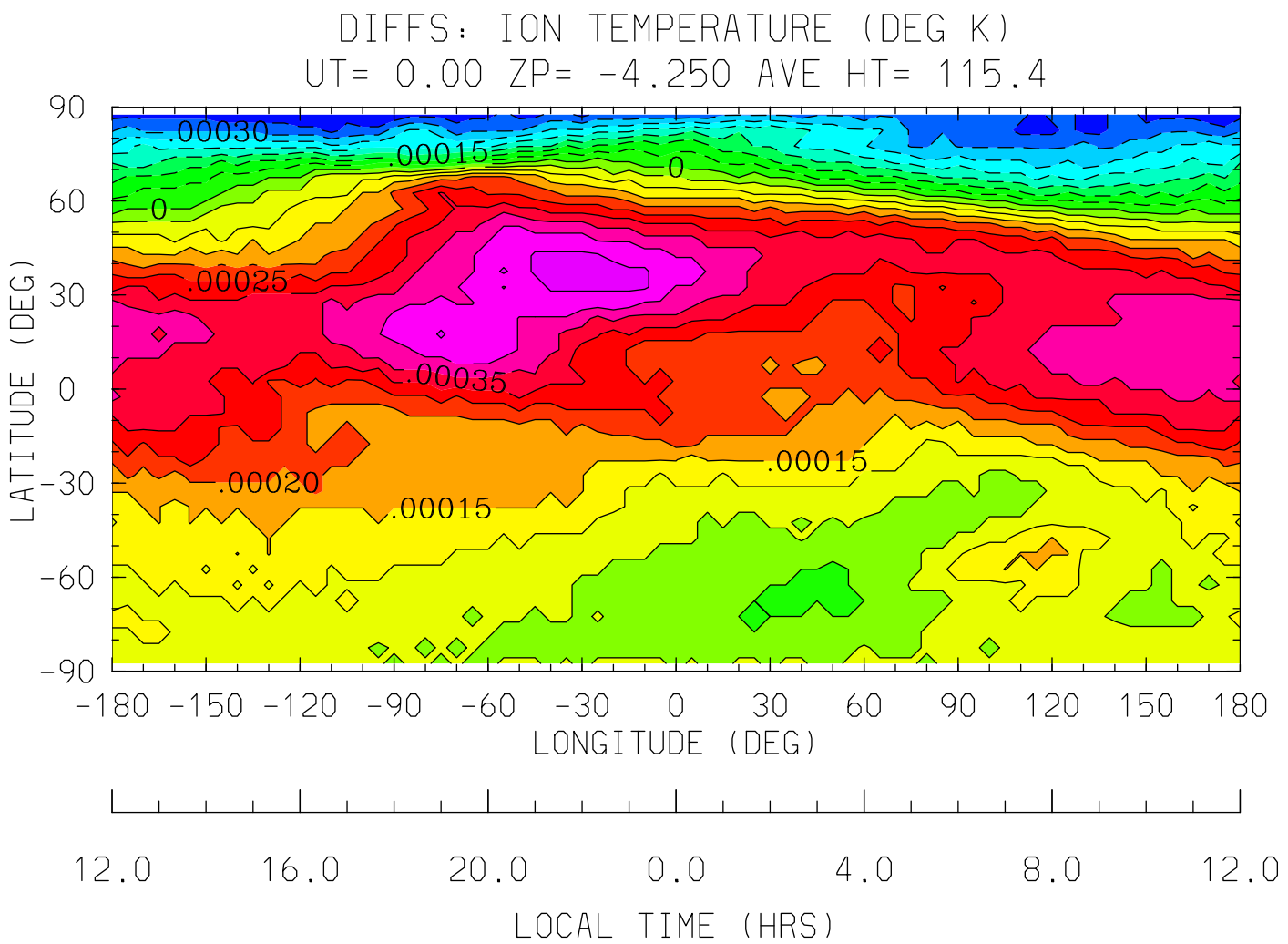

MIN,MAX= -3.9673E-04 4.8828E-04 INTERVAL= 5.0000E-05

tiegcm1.91 (DAY,HR,MIN= 50, 0, 0)

STER.tiegcm1.9_linux_ccmc.pcntr2002_001.nc MINUS /hao/oreo1/foste

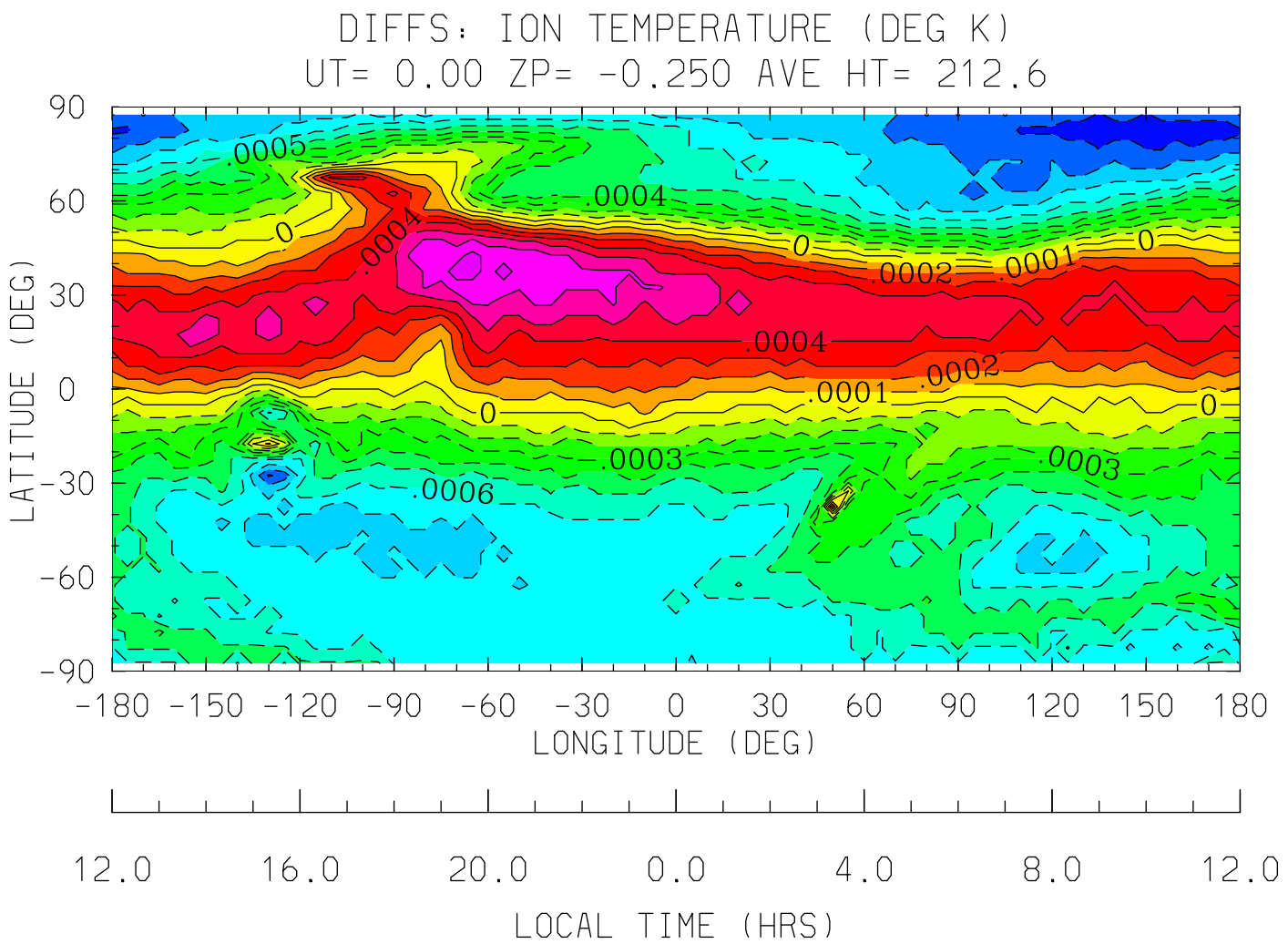

MIN,MAX= -9.7656E-04 7.3242E-04 INTERVAL= 1.0000E-04

tiegcm1.91 (DAY,HR,MIN= 50, 0, 0)

STER.tiegcm1.9_linux_ccmc.pcntr2002_001.nc MINUS /hao/oreo1/foste

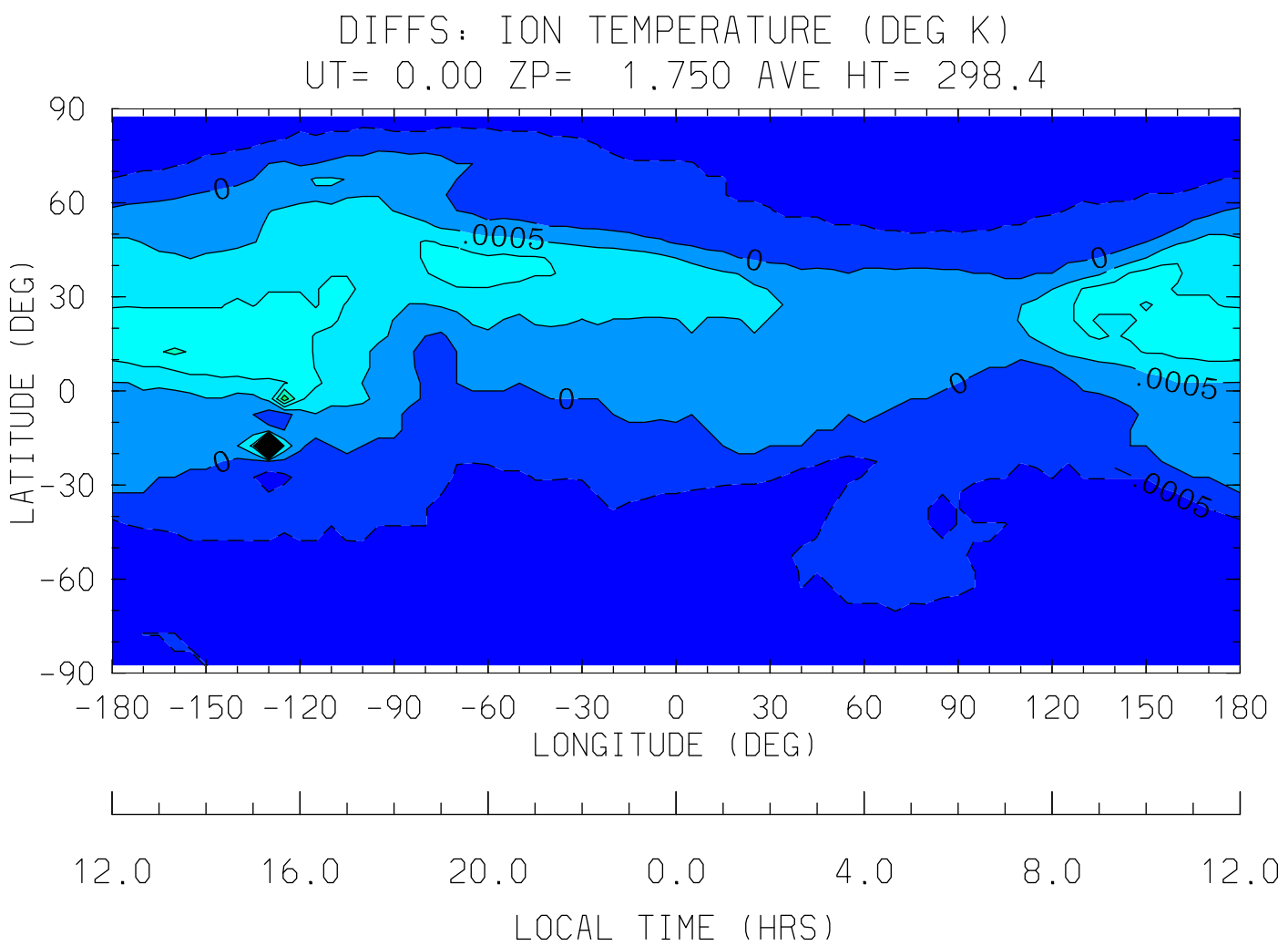
DIFFS: ION TEMPERATURE (DEG K)
UT= 0.00 ZP= 1.750 AVE HT= 298.4
90
60
30
0
-30
-60
-90
LATITUDE (DEG)
0
.0005
0
0
0
0
.0005
.0005
-180 -150 -120 -90 -60 -30 0 30 60 90 120 150 180
LONGITUDE (DEG)
12.0 16.0 20.0 0.0 4.0 8.0 12.0
LOCAL TIME (HRS)
MIN,MAX= -9.7656E-04 9.1553E-03 INTERVAL= 5.0000E-04
tiegcm1.91 (DAY,HR,MIN= 50, 0, 0)
STER.tiegcm1.9_linux_ccmc.pcntr2002_001.nc MINUS /hao/oreo1/foste

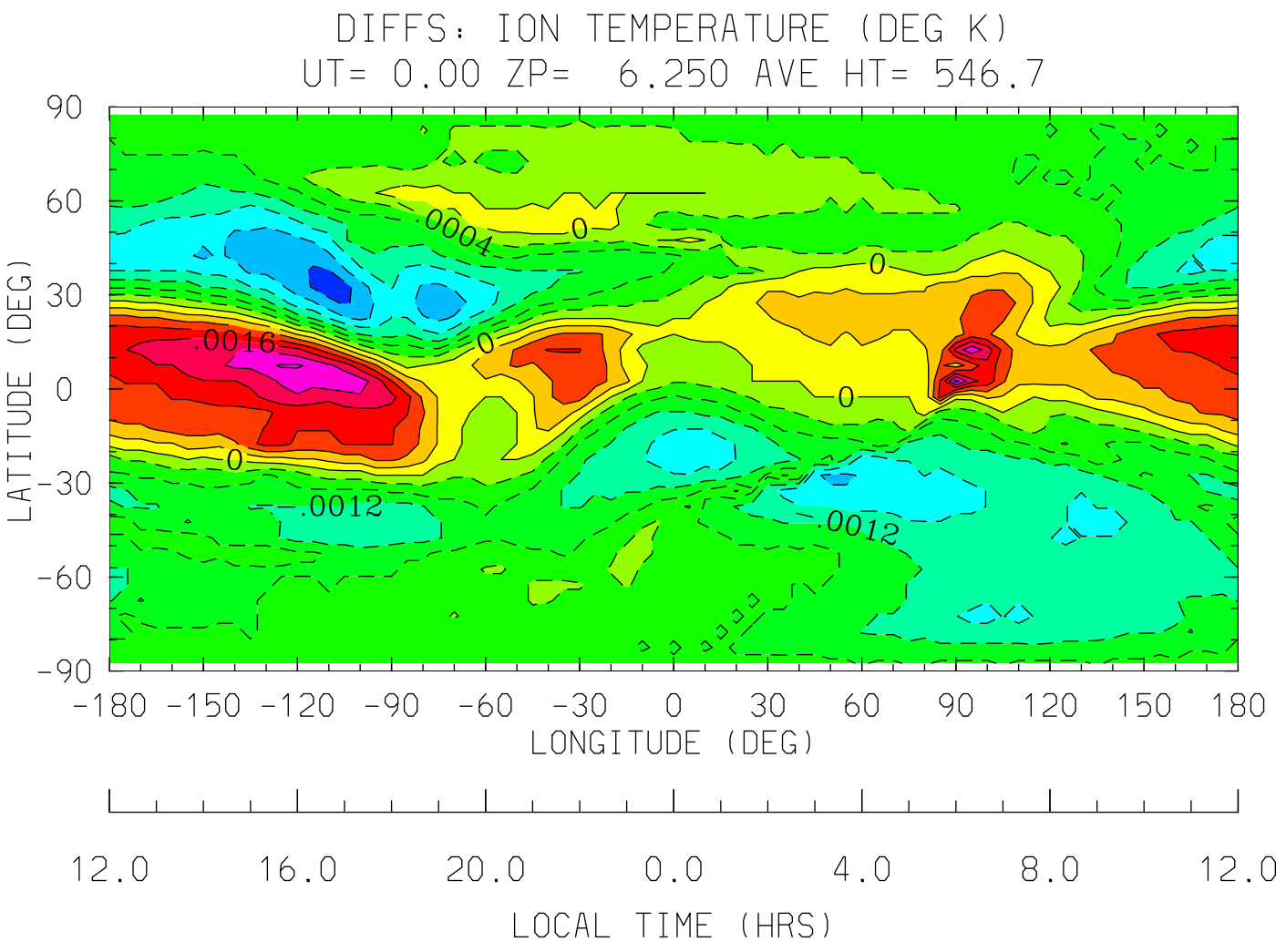

MIN,MAX= -2.5635E-03 2.5635E-03 INTERVAL= 4.0000E-04

tiegcm1.91 (DAY,HR,MIN= 50, 0, 0)

STER.tiegcm1.9_linux_ccmc.pcntr2002_001.nc MINUS /hao/oreo1/foste

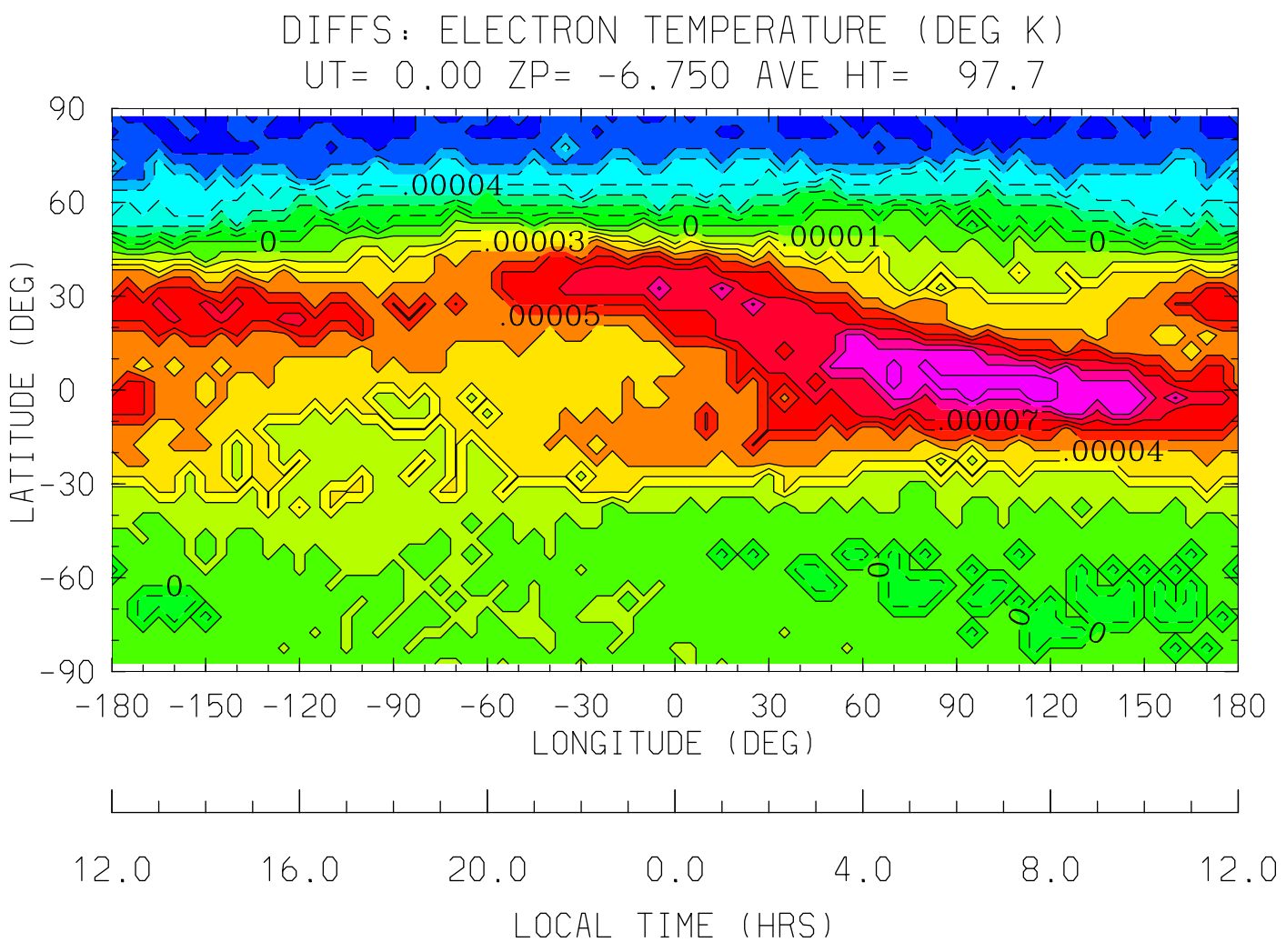

MIN,MAX= -7.6294E-05 1.0681E-04 INTERVAL= 1.0000E-05

tiegcm1.91 (DAY,HR,MIN= 50, 0, 0)

STER.tiegcm1.9_linux_ccmc.pcntr2002_001.nc MINUS /hao/oreo1/foste

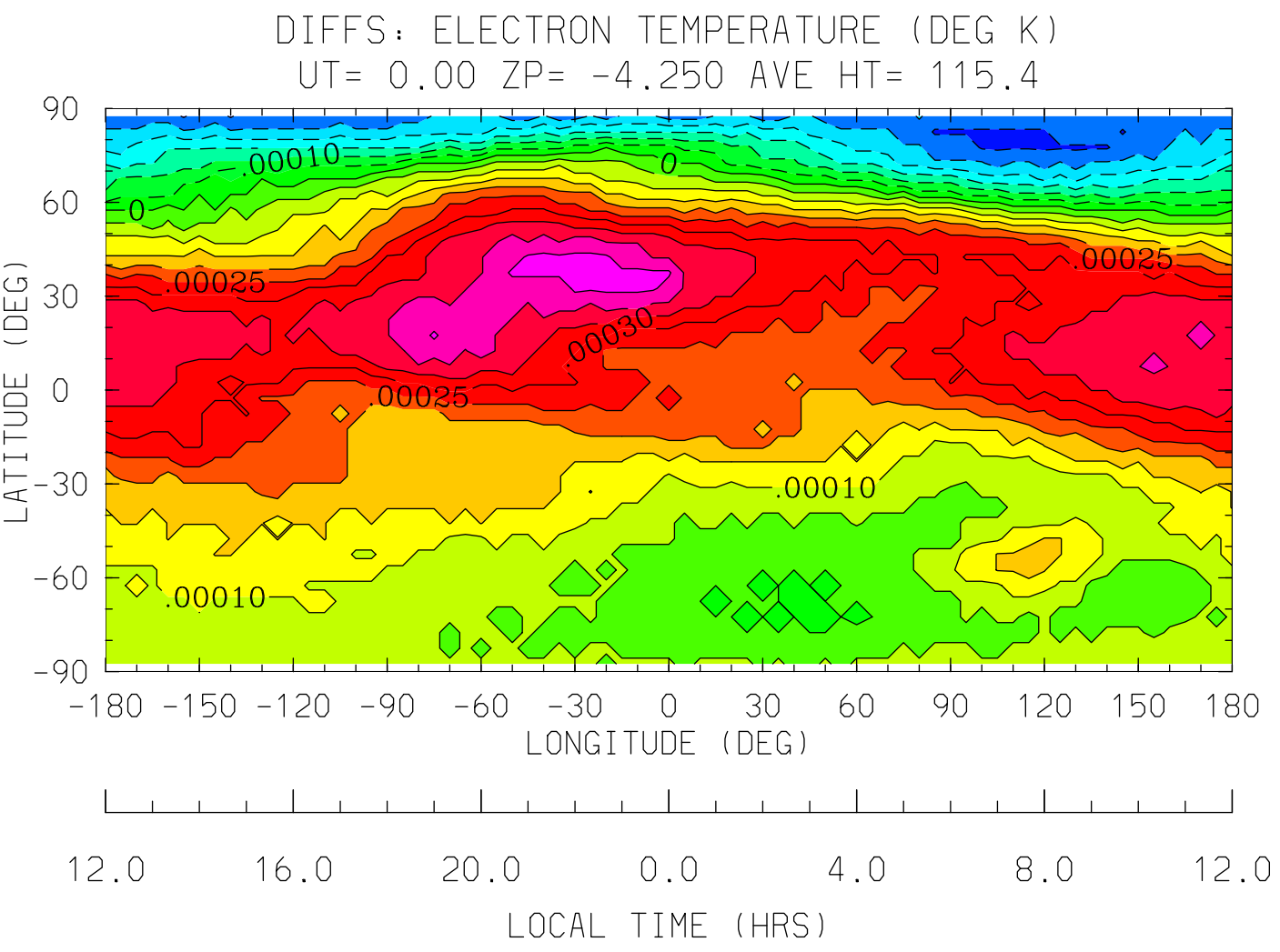

MIN,MAX= -3.0518E-04 4.8828E-04 INTERVAL= 5.0000E-05

tiegcm1.91 (DAY,HR,MIN= 50, 0, 0)

STER.tiegcm1.9_linux_ccmc.pcntr2002_001.nc MINUS /hao/oreo1/foste

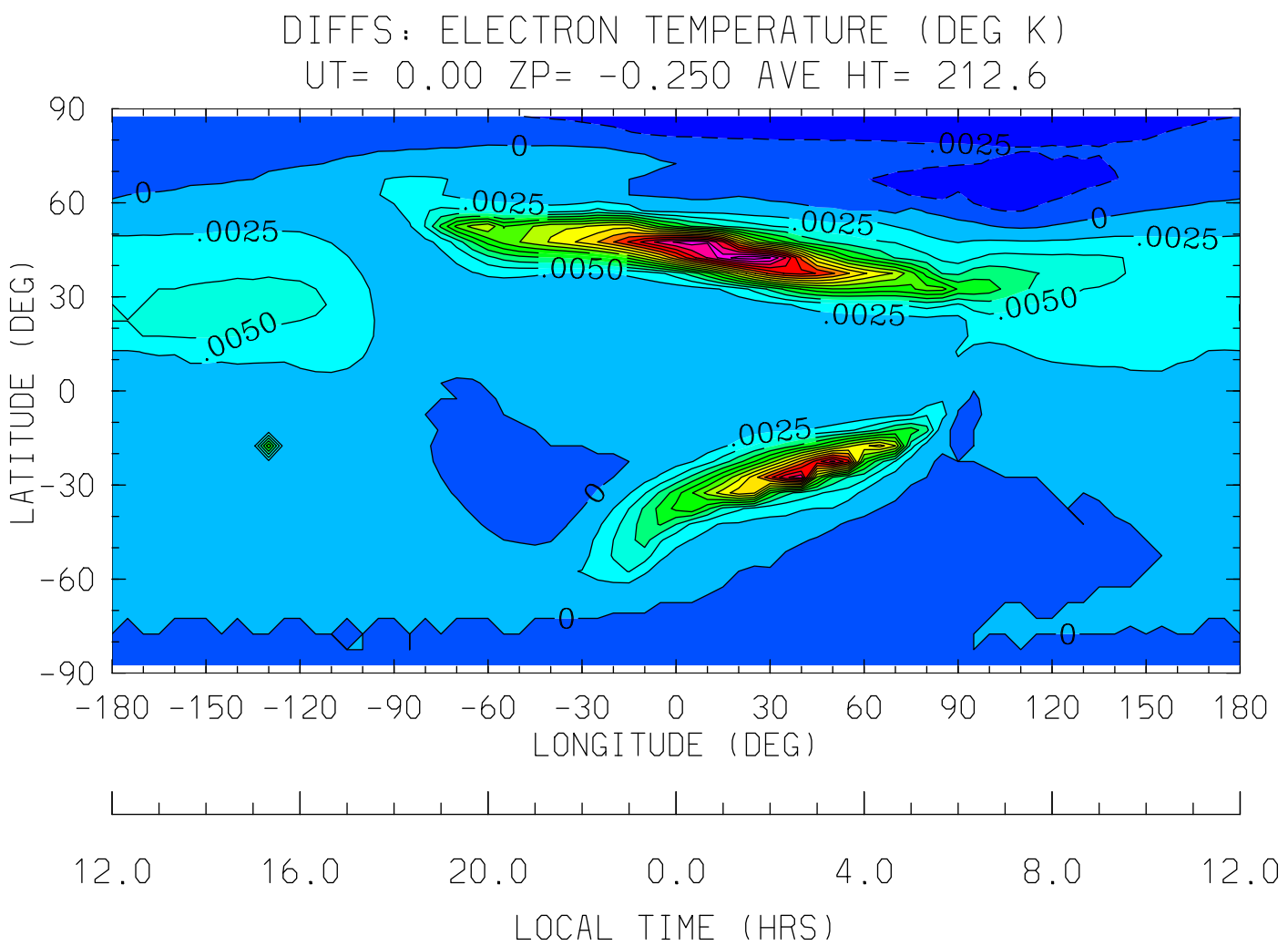

MIN,MAX= -4.5166E-03 4.1626E-02 INTERVAL= 2.5000E-03

tiegcm1.91 (DAY,HR,MIN= 50, 0, 0)

STER.tiegcm1.9_linux_ccmc.pcntr2002_001.nc MINUS /hao/oreo1/foste

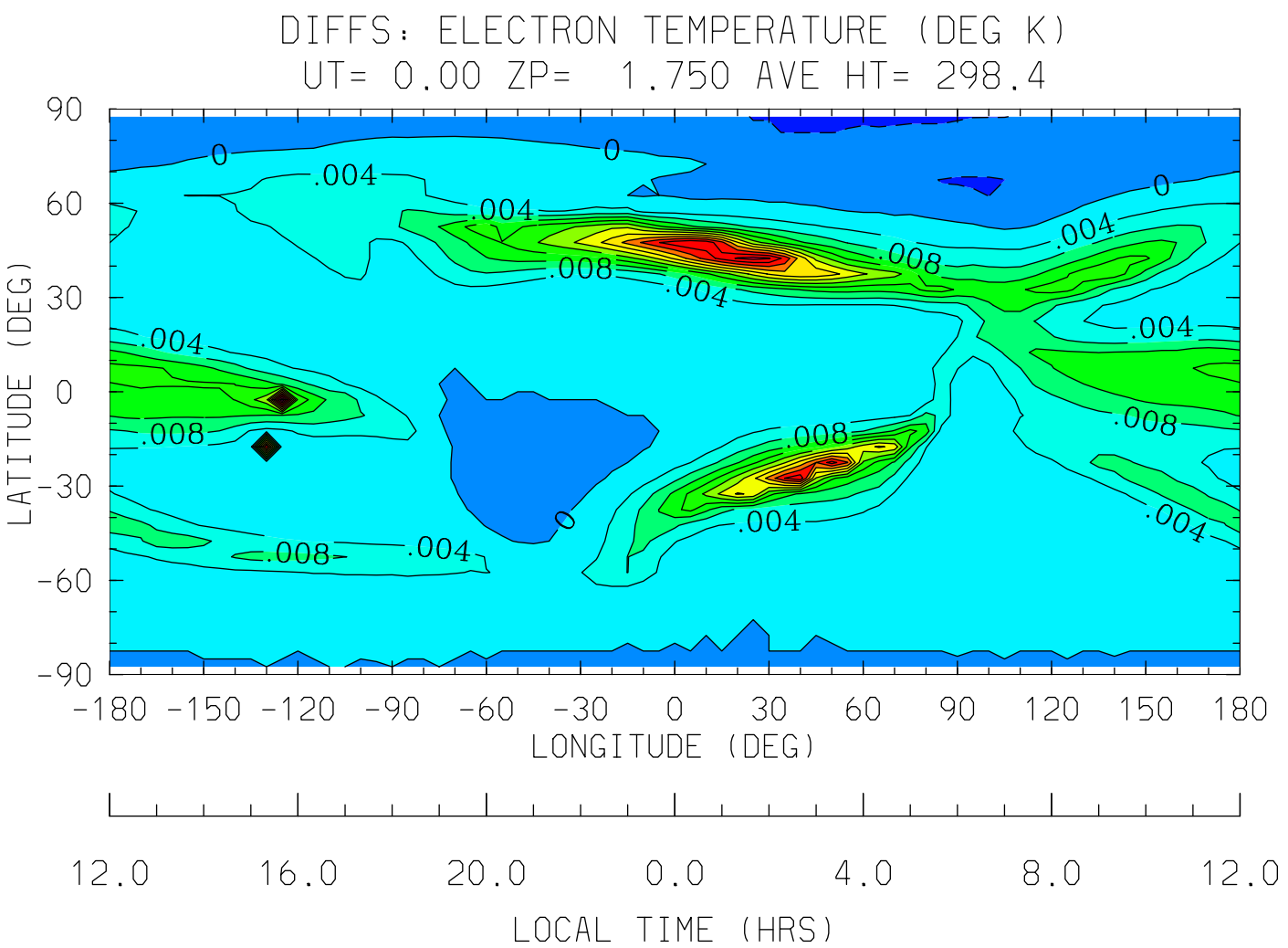

MIN,MAX= -4.3945E-03 5.2490E-02 INTERVAL= 4.0000E-03

tiegcm1.91 (DAY,HR,MIN= 50, 0, 0)

STER.tiegcm1.9_linux_ccmc.pcntr2002_001.nc MINUS /hao/oreo1/foste

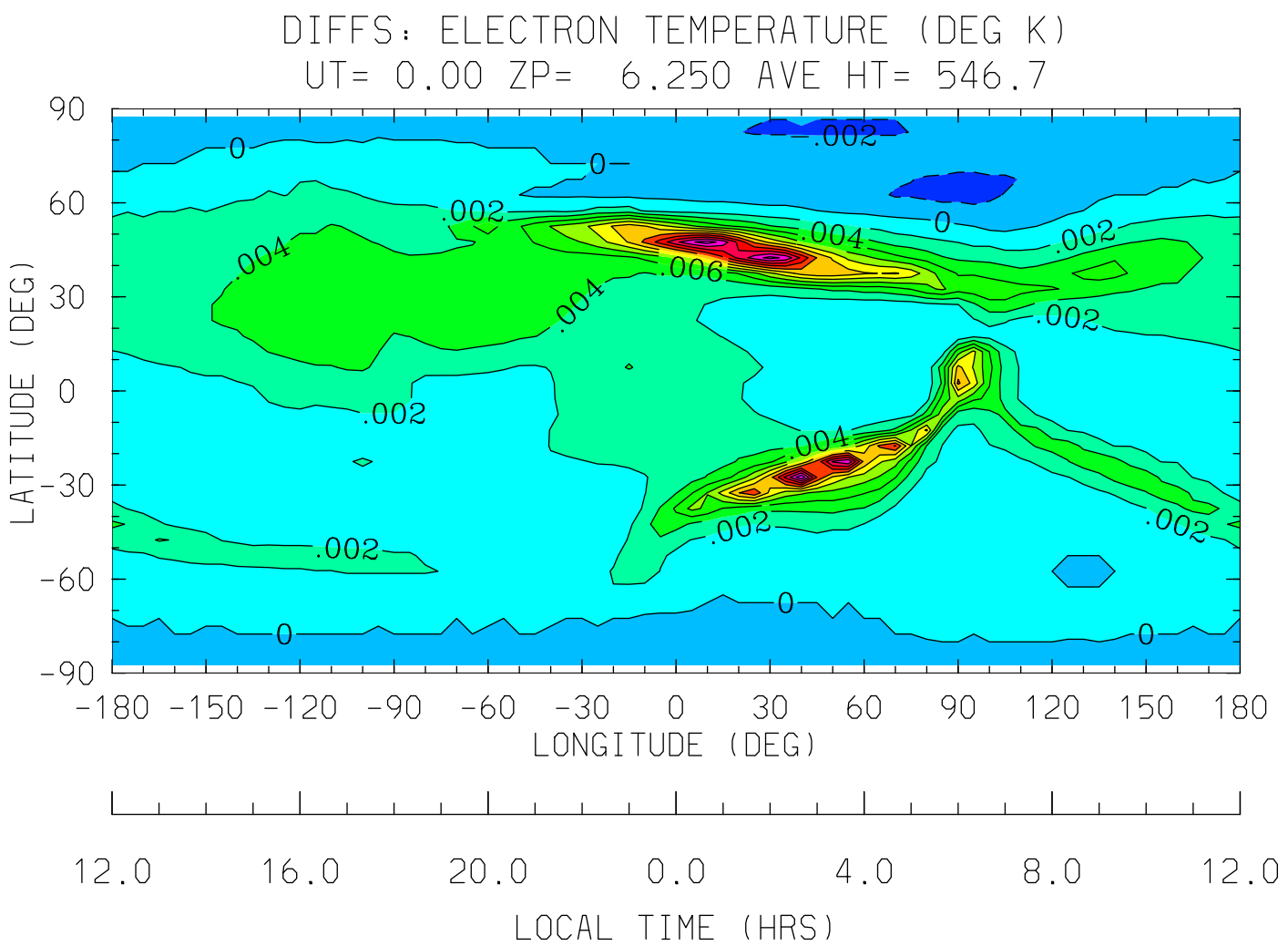
DIFFS: ELECTRON TEMPERATURE (DEG K)
UT= 0.00 ZP= 6.250 AVE HT= 546.7
LATITUDE (DEG)
90
60
30
0
-30
-60
-90
-180 -150 -120 -90 -60 -30 0 30 60 90 120 150 180
LONGITUDE (DEG)
12.0 16.0 20.0 0.0 4.0 8.0 12.0
LOCAL TIME (HRS)
MIN,MAX= -2.6855E-03 2.3682E-02 INTERVAL= 2.0000E-03
tiegcm1.91 (DAY,HR,MIN= 50, 0, 0)
STER.tiegcm1.9_linux_ccmc.pcntr2002_001.nc MINUS /hao/oreo1/foste

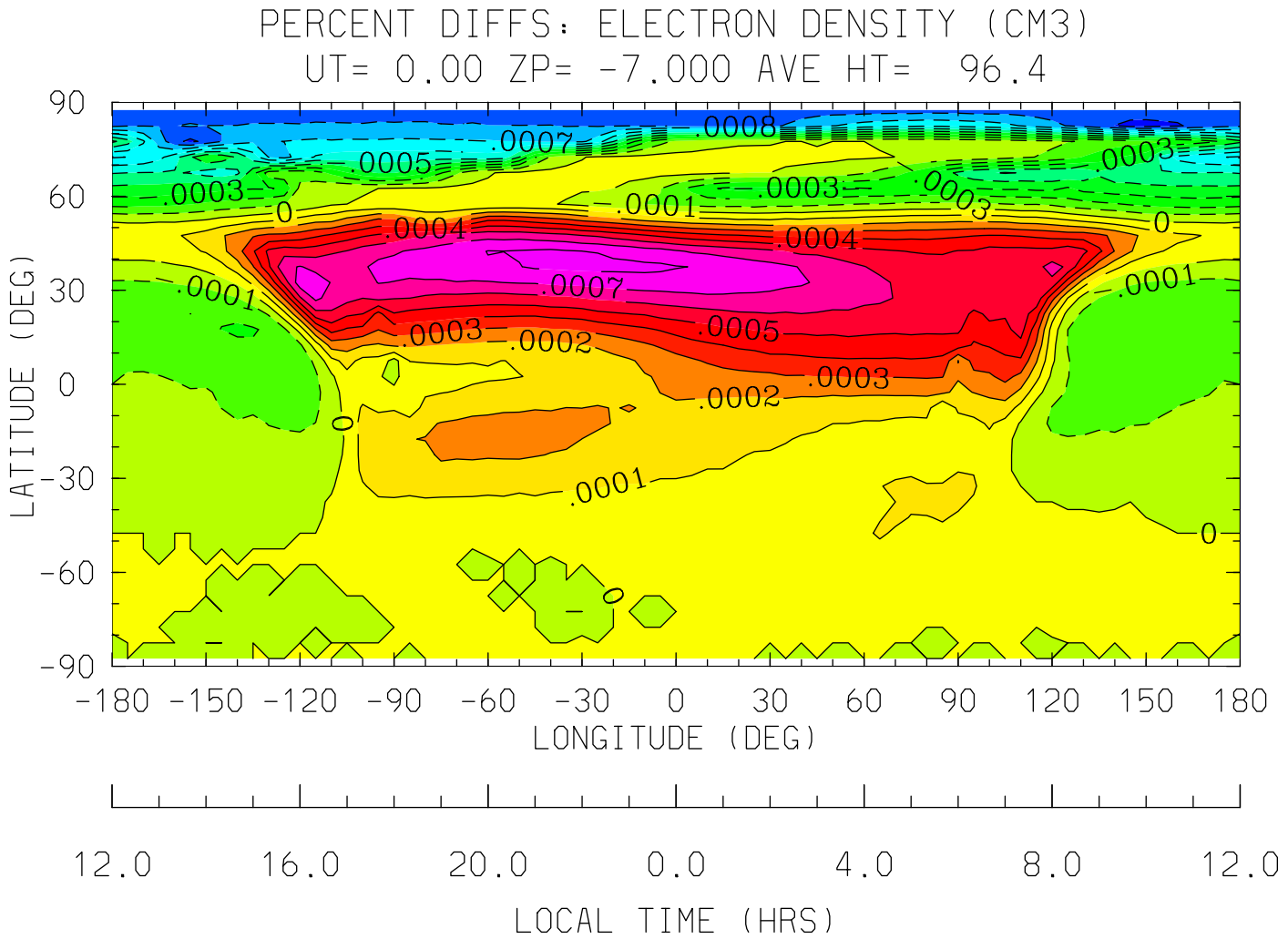

MIN,MAX= -9.3373E-04 8.2709E-04 INTERVAL= 1.0000E-04

tiegcm1.91 (DAY,HR,MIN= 50, 0, 0)

STER.tiegcm1.9_linux_ccmc.pcntr2002_001.nc MINUS /hao/oreo1/foste

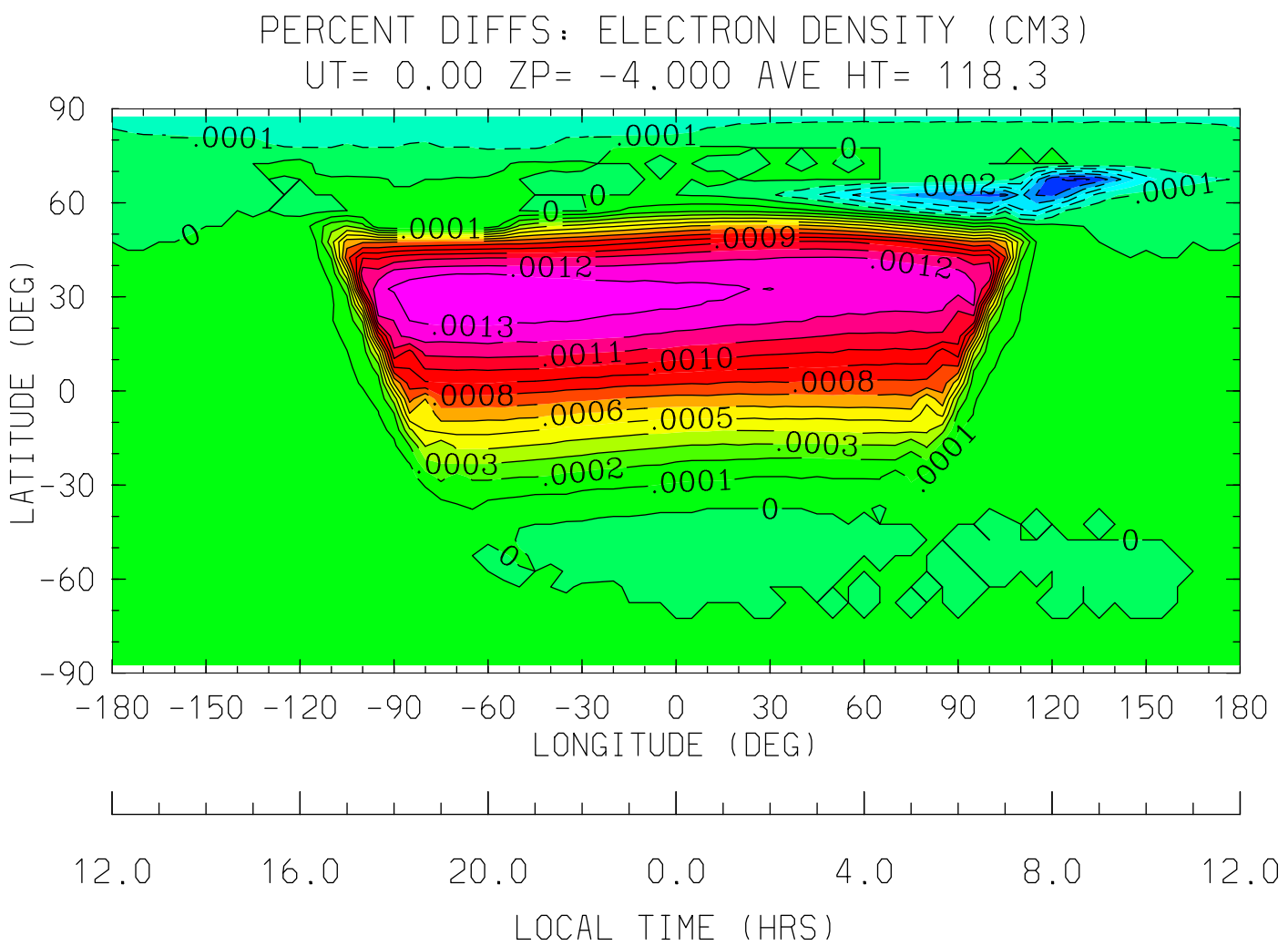
PERCENT DIFFS: ELECTRON DENSITY (CM3)
UT= 0.00 ZP= -4.000 AVE HT= 118.3
LATITUDE (DEG)
90
60
30
0
-30
-60
-90
-180 -150 -120 -90 -60 -30 0 30 60 90 120 150 180
LONGITUDE (DEG)
12.0 16.0 20.0 0.0 4.0 8.0 12.0
LOCAL TIME (HRS)
MIN,MAX= -6.2164E-04 1.3798E-03 INTERVAL= 1.0000E-04
tiegcm1.91 (DAY,HR,MIN= 50, 0, 0)
STER.tiegcm1.9_linux_ccmc.pcntr2002_001.nc MINUS /hao/oreo1/foste

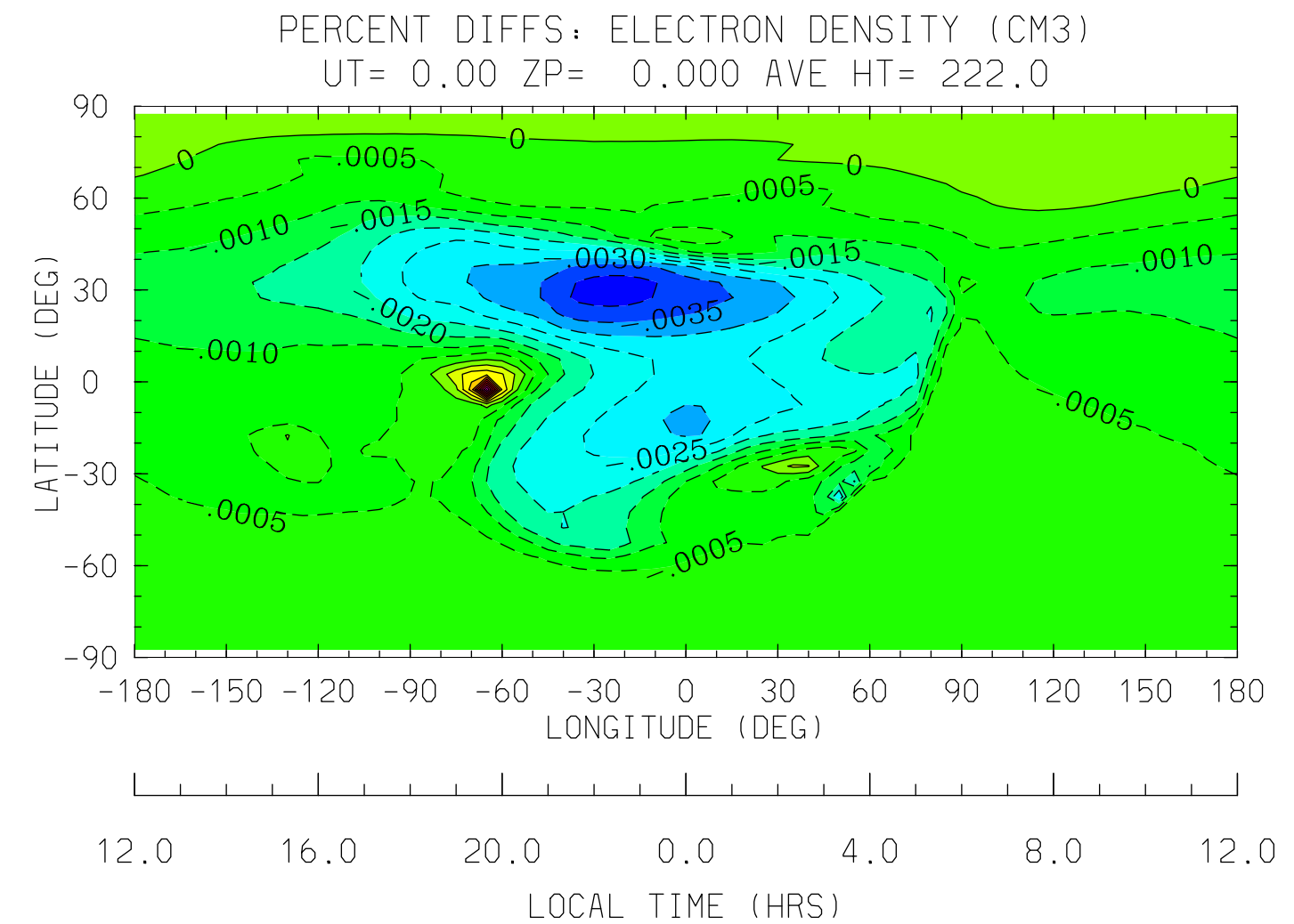

MIN,MAX= -4.2004E-03 5.0388E-03 INTERVAL= 5.0000E-04

tiegcm1.91 (DAY,HR,MIN= 50, 0, 0)

STER.tiegcm1.9_linux_ccmc.pcntr2002_001.nc MINUS /hao/oreo1/foste

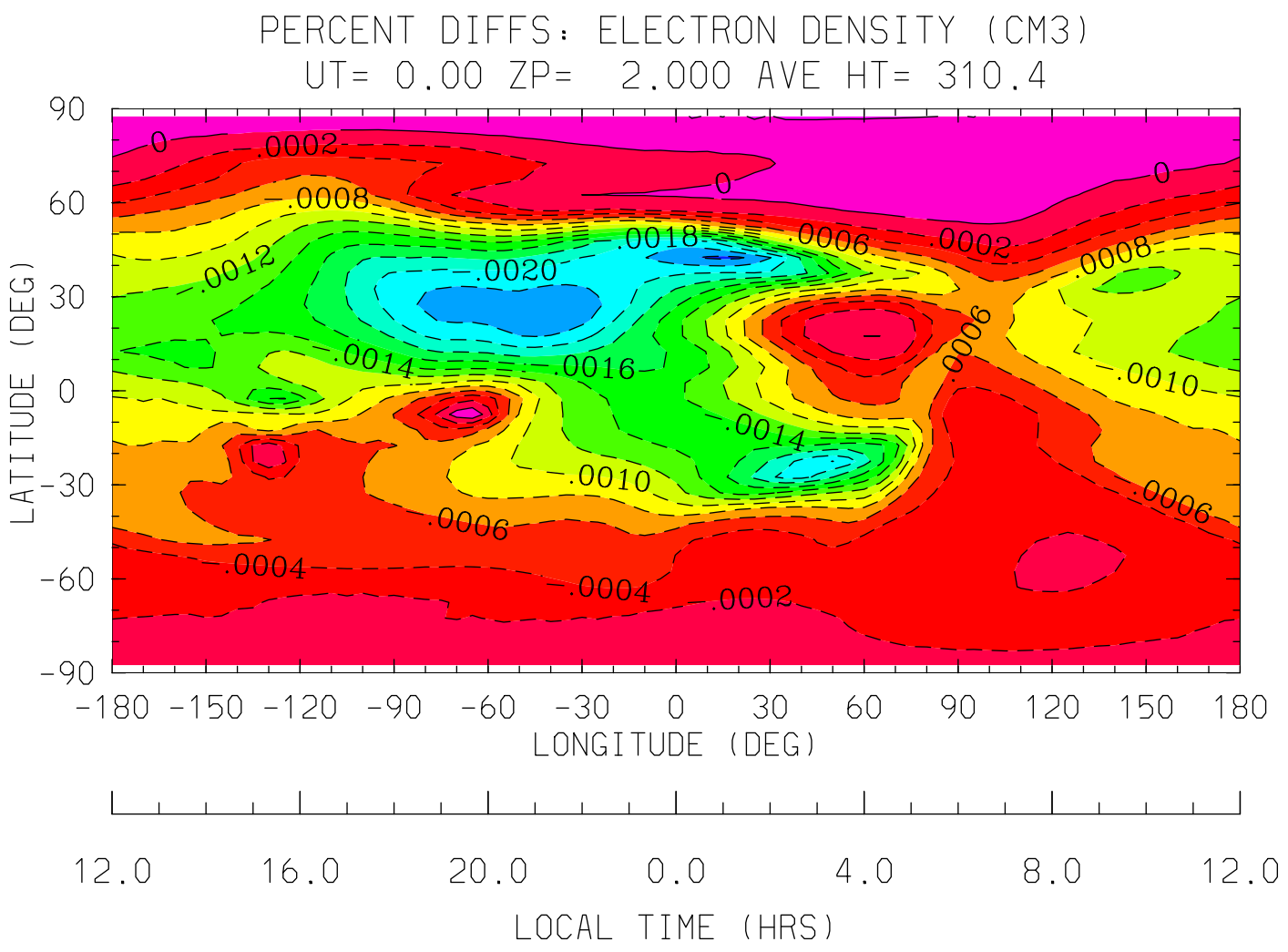

MIN,MAX= -2.4482E-03 2.0639E-04 INTERVAL= 2.0000E-04

tiegcm1.91 (DAY,HR,MIN= 50, 0, 0)

STER.tiegcm1.9_linux_ccmc.pcntr2002_001.nc MINUS /hao/oreo1/foste

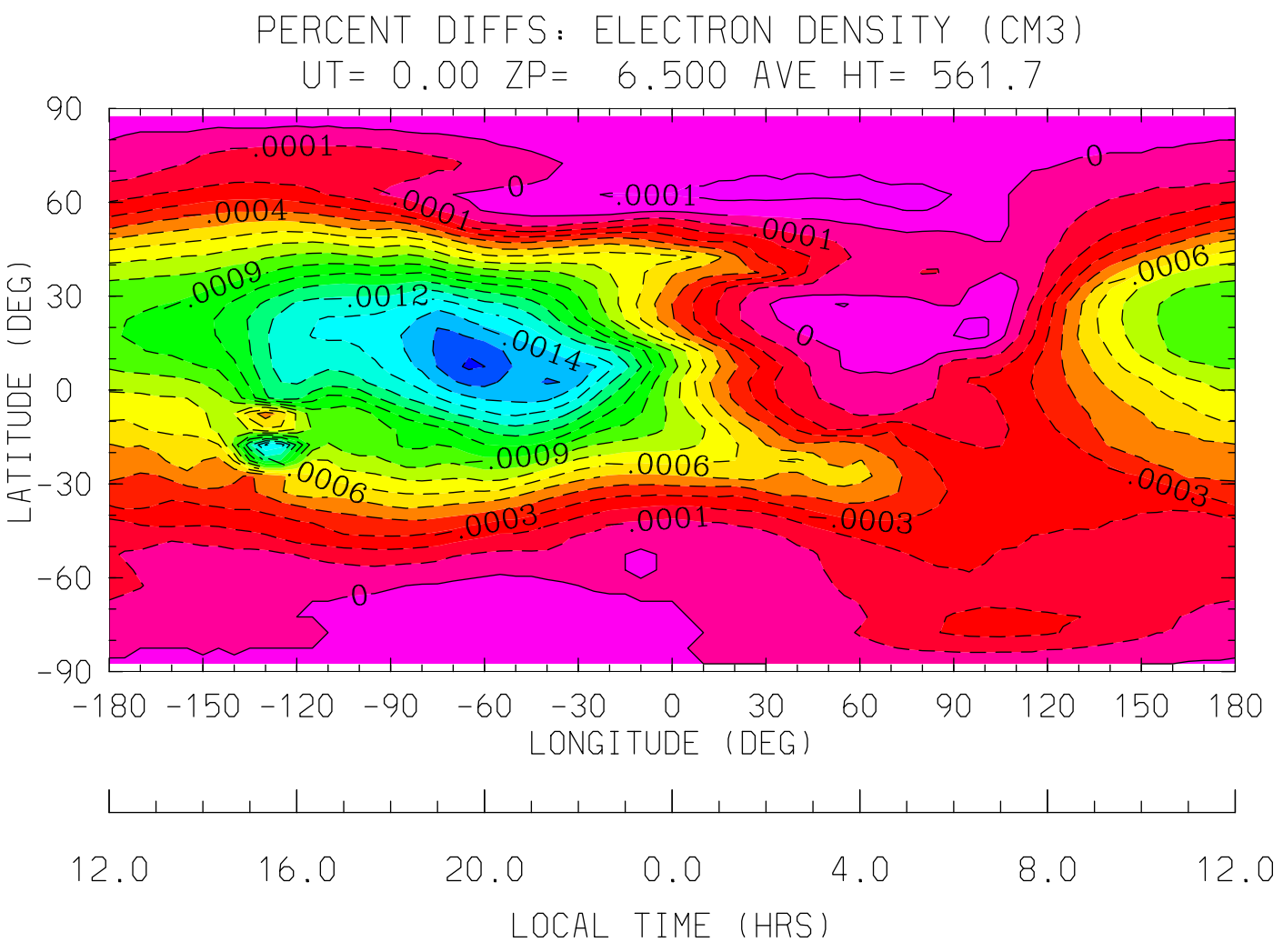

MIN,MAX= -1.6163E-03 1.3794E-04 INTERVAL= 1.0000E-04

tiegcm1.91 (DAY,HR,MIN= 50, 0, 0)

STER.tiegcm1.9_linux_ccmc.pcntr2002_001.nc MINUS /hao/oreo1/foste

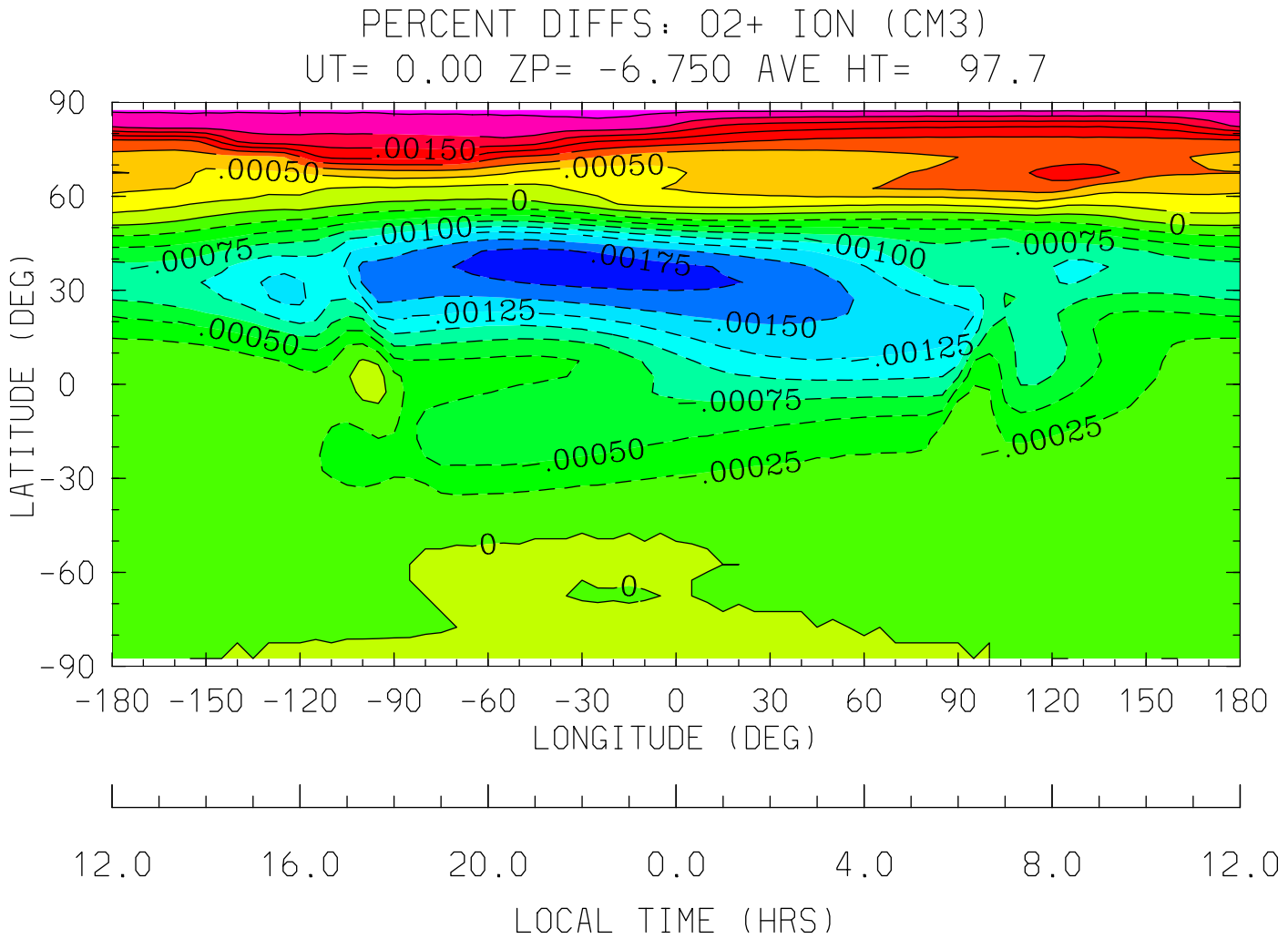

MIN,MAX= -1.9156E-03 2.0609E-03 INTERVAL= 2.5000E-04

tiegcm1.91 (DAY,HR,MIN= 50, 0, 0)

STER.tiegcm1.9_linux_ccmc.pcntr2002_001.nc MINUS /hao/oreo1/foste

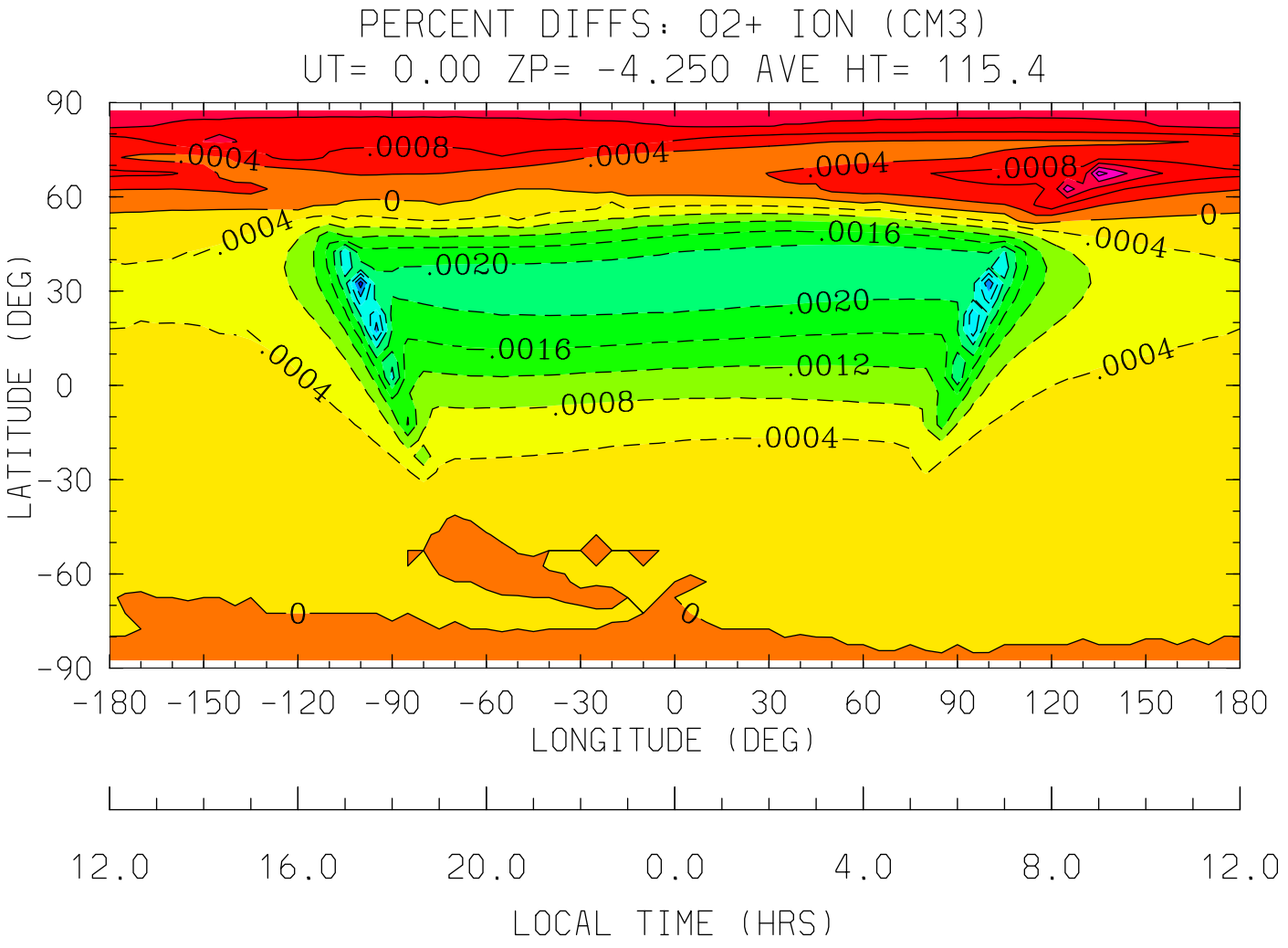

MIN,MAX= -3.8051E-03 2.1782E-03 INTERVAL= 4.0000E-04

tiegcm1.91 (DAY,HR,MIN= 50, 0, 0)

STER.tiegcm1.9_linux_ccmc.pcntr2002_001.nc MINUS /hao/oreo1/foste

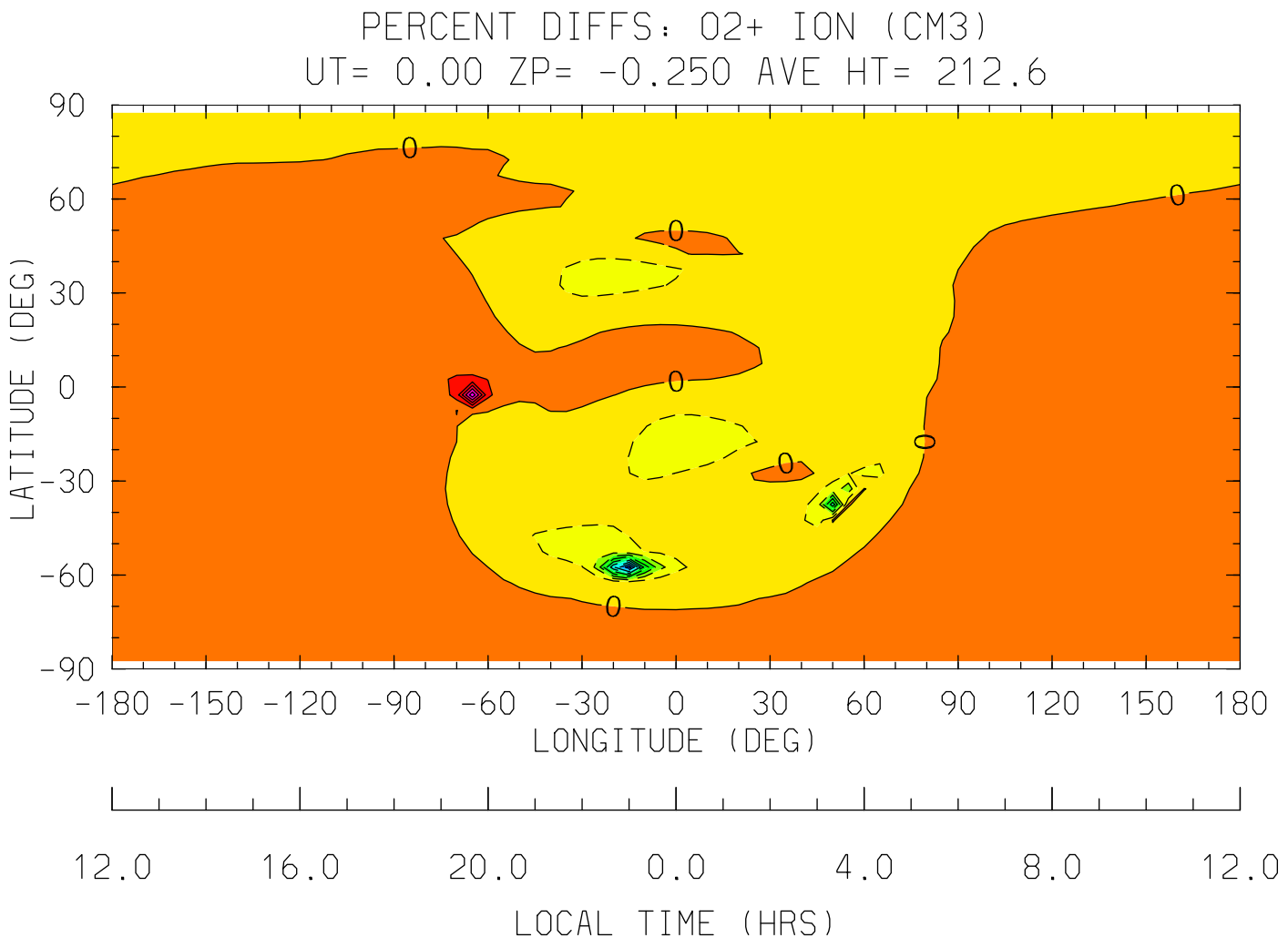

MIN,MAX= -2.4199E-02 1.4518E-02 INTERVAL= 2.5000E-03

tiegcm1.91 (DAY,HR,MIN= 50, 0, 0)

STER.tiegcm1.9_linux_ccmc.pcntr2002_001.nc MINUS /hao/oreo1/foste

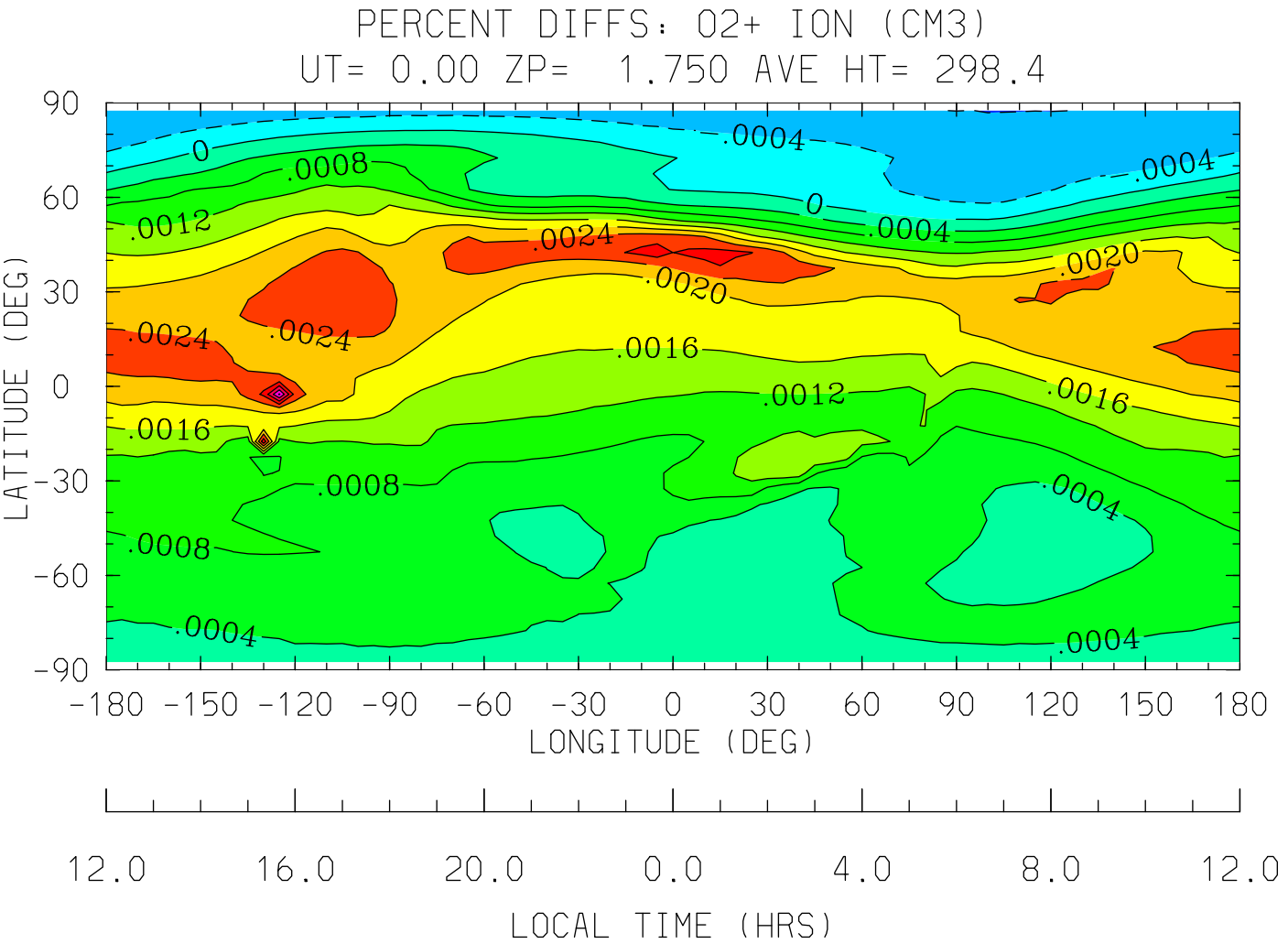

MIN,MAX= -8.1550E-04 4.0429E-03 INTERVAL= 4.0000E-04

tiegcm1.91 (DAY,HR,MIN= 50, 0, 0)

STER.tiegcm1.9_linux_ccmc.pcntr2002_001.nc MINUS /hao/oreo1/foste

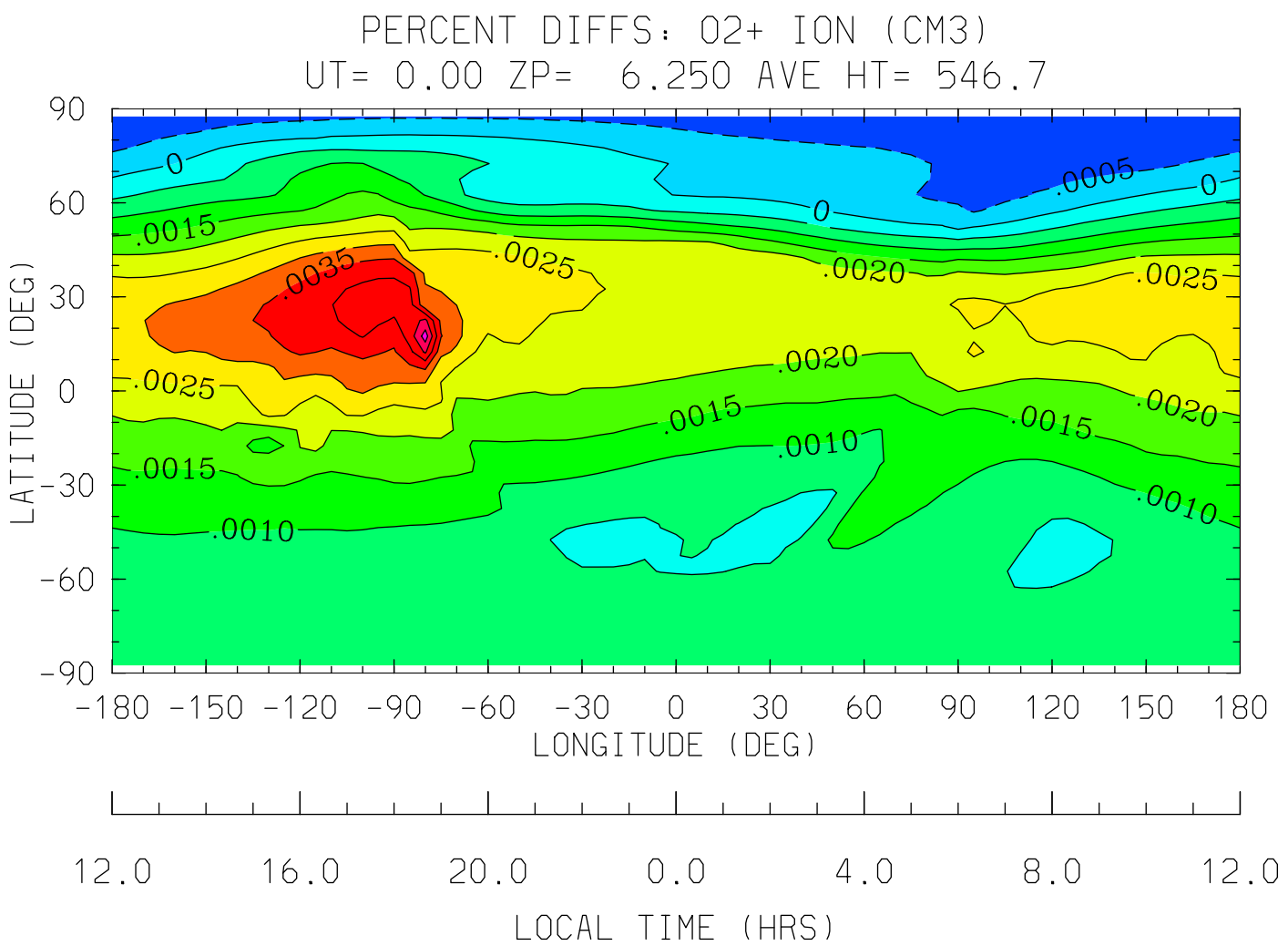

MIN,MAX= -9.2689E-04 5.2543E-03 INTERVAL= 5.0000E-04

tiegcm1.91 (DAY,HR,MIN= 50, 0, 0)

STER.tiegcm1.9_linux_ccmc.pcntr2002_001.nc MINUS /hao/oreo1/foste

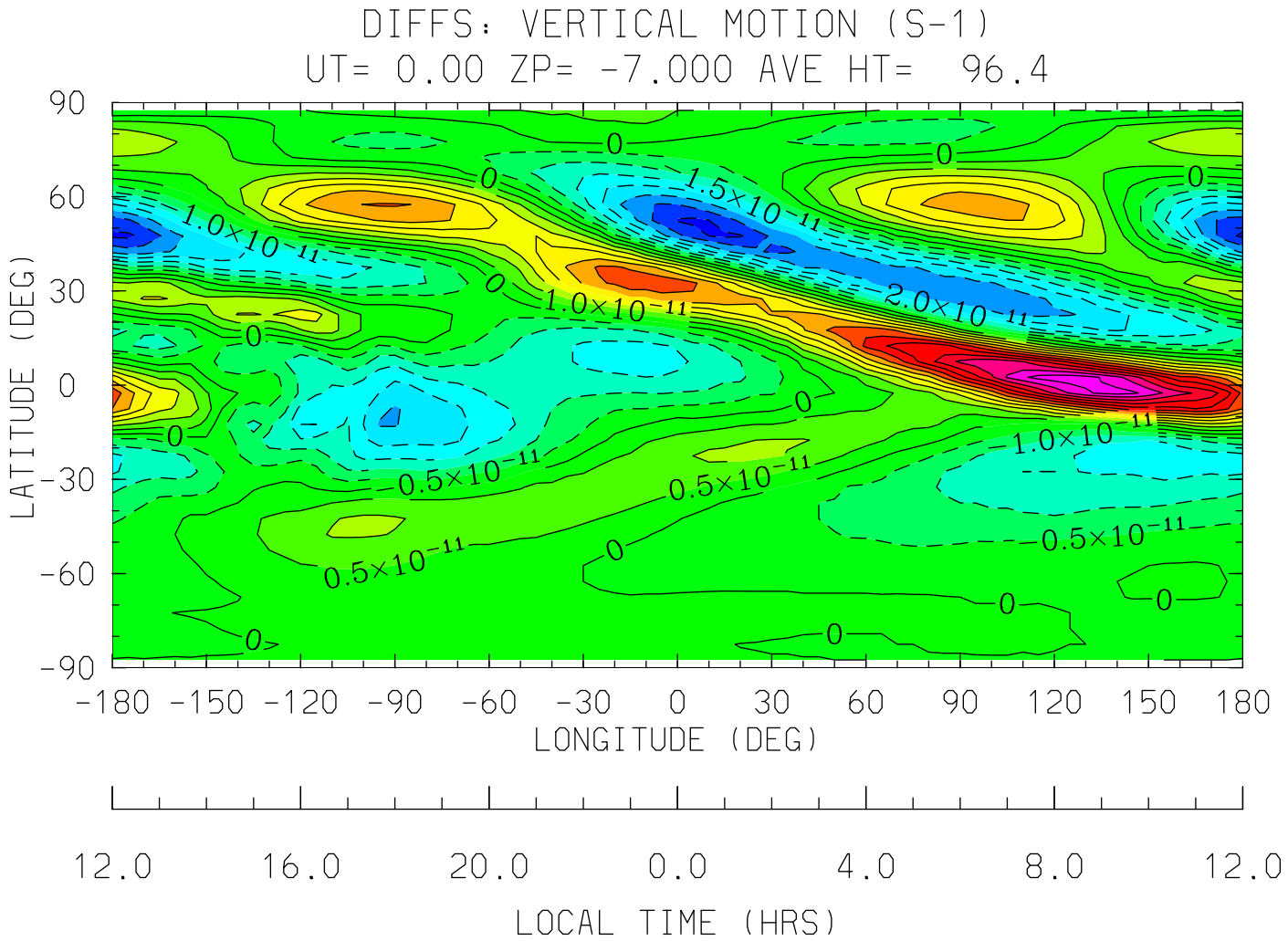

MIN,MAX= -3.6152E-11 6.3210E-11 INTERVAL= 5.0000E-12

tiegcm1.91 (DAY,HR,MIN= 50, 0, 0)

STER.tiegcm1.9_linux_ccmc.pcntr2002_001.nc MINUS /hao/oreo1/foste

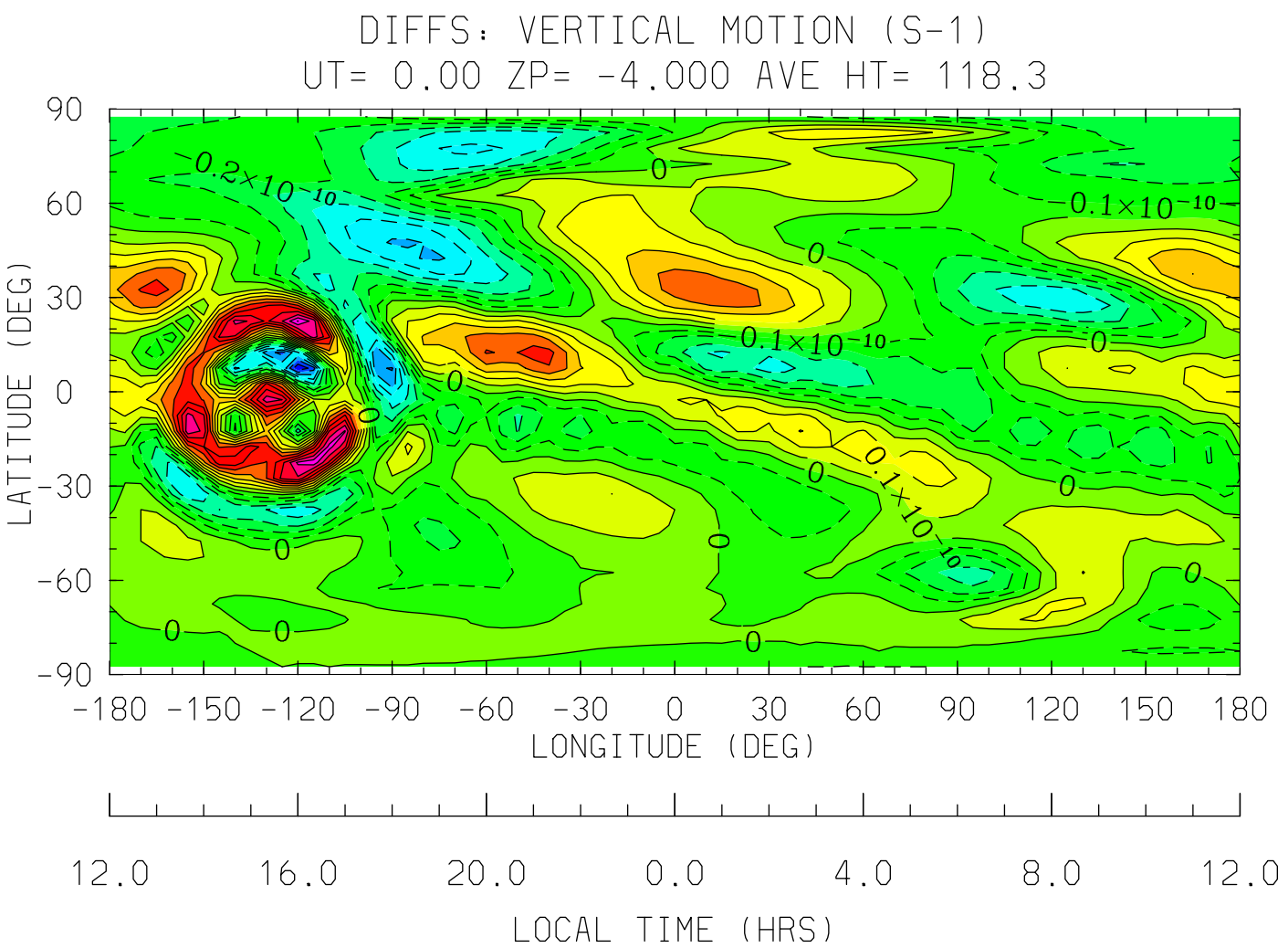

MIN,MAX= -9.0040E-11 1.0039E-10 INTERVAL= 1.0000E-11

tiegcm1.91 (DAY,HR,MIN= 50, 0, 0)

STER.tiegcm1.9_linux_ccmc.pcntr2002_001.nc MINUS /hao/oreo1/foste

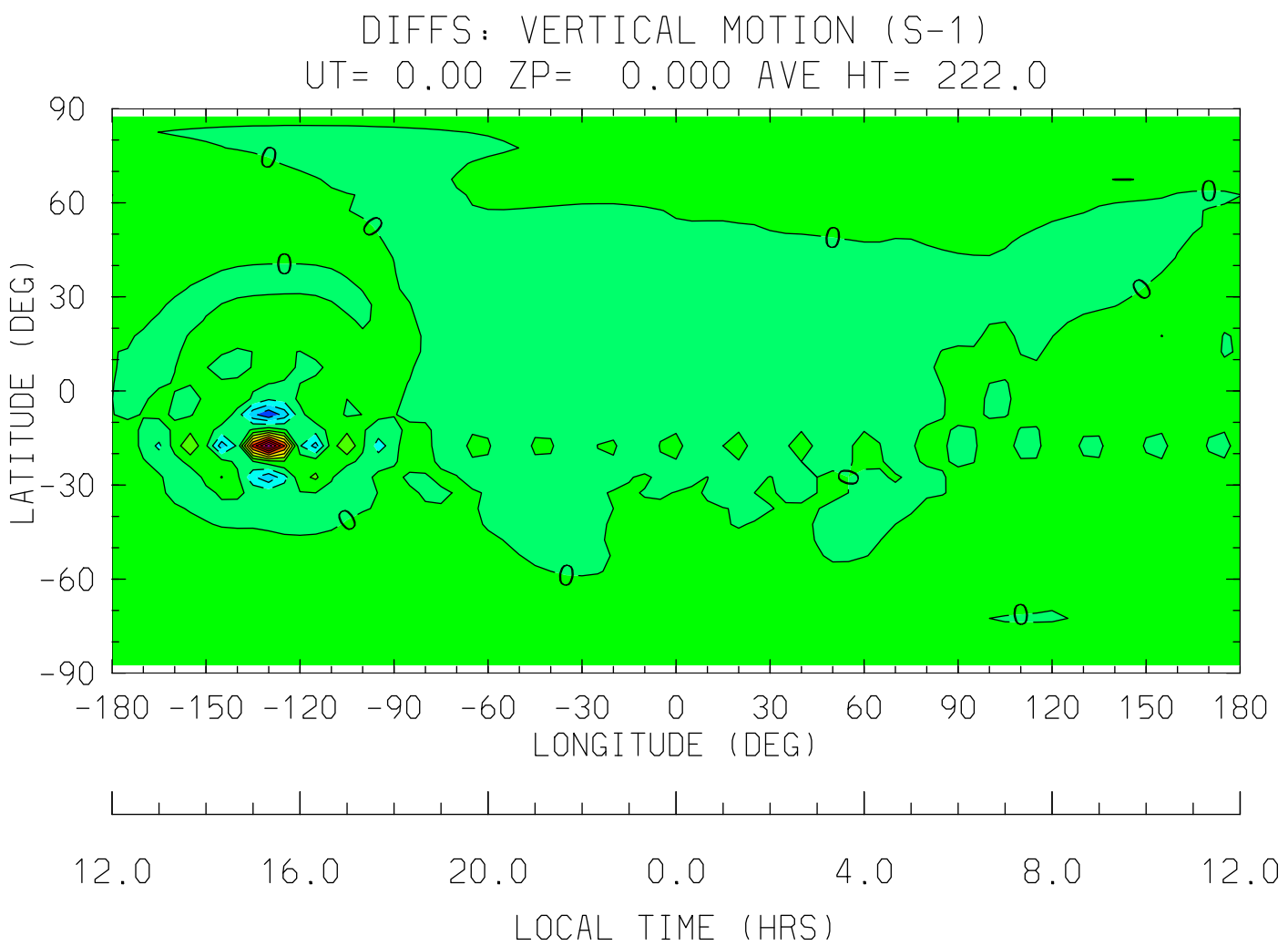
DIFFS: VERTICAL MOTION (S-1)
UT= 0.00 ZP= 0.000 AVE HT= 222.0
90
60
30
0
-30
-60
-90
LATITUDE (DEG)
-180 -150 -120 -90 -60 -30 0 30 60 90 120 150 180
LONGITUDE (DEG)
12.0 16.0 20.0 0.0 4.0 8.0 12.0
LOCAL TIME (HRS)
MIN,MAX= -1.5480E-09 3.4934E-09 INTERVAL= 4.0000E-10
tiegcm1.91 (DAY,HR,MIN= 50, 0, 0)
STER.tiegcm1.9_linux_ccmc.pcntr2002_001.nc MINUS /hao/oreo1/foste

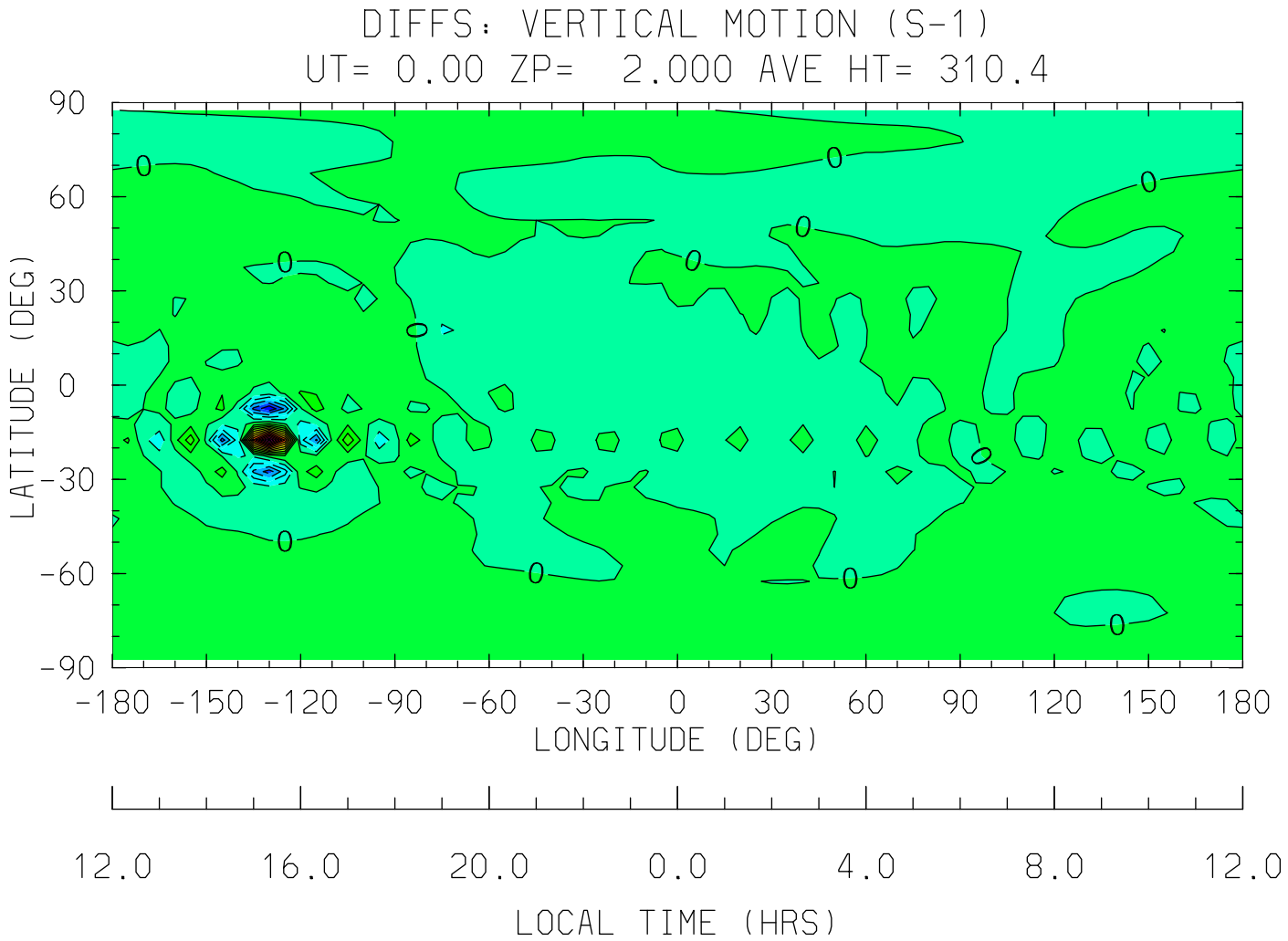
DIFFS: VERTICAL MOTION (S-1)
UT= 0.00 ZP= 2.000 AVE HT= 310.4
90
60
30
0
-30
-60
-90
LATITUDE (DEG)
-180 -150 -120 -90 -60 -30 0 30 60 90 120 150 180
LONGITUDE (DEG)
12.0 16.0 20.0 0.0 4.0 8.0 12.0
LOCAL TIME (HRS)
MIN,MAX= -2.9668E-09 6.7594E-09 INTERVAL= 5.0000E-10
tiegcm1.91 (DAY,HR,MIN= 50, 0, 0)
STER.tiegcm1.9_linux_ccmc.pcntr2002_001.nc MINUS /hao/oreo1/foste

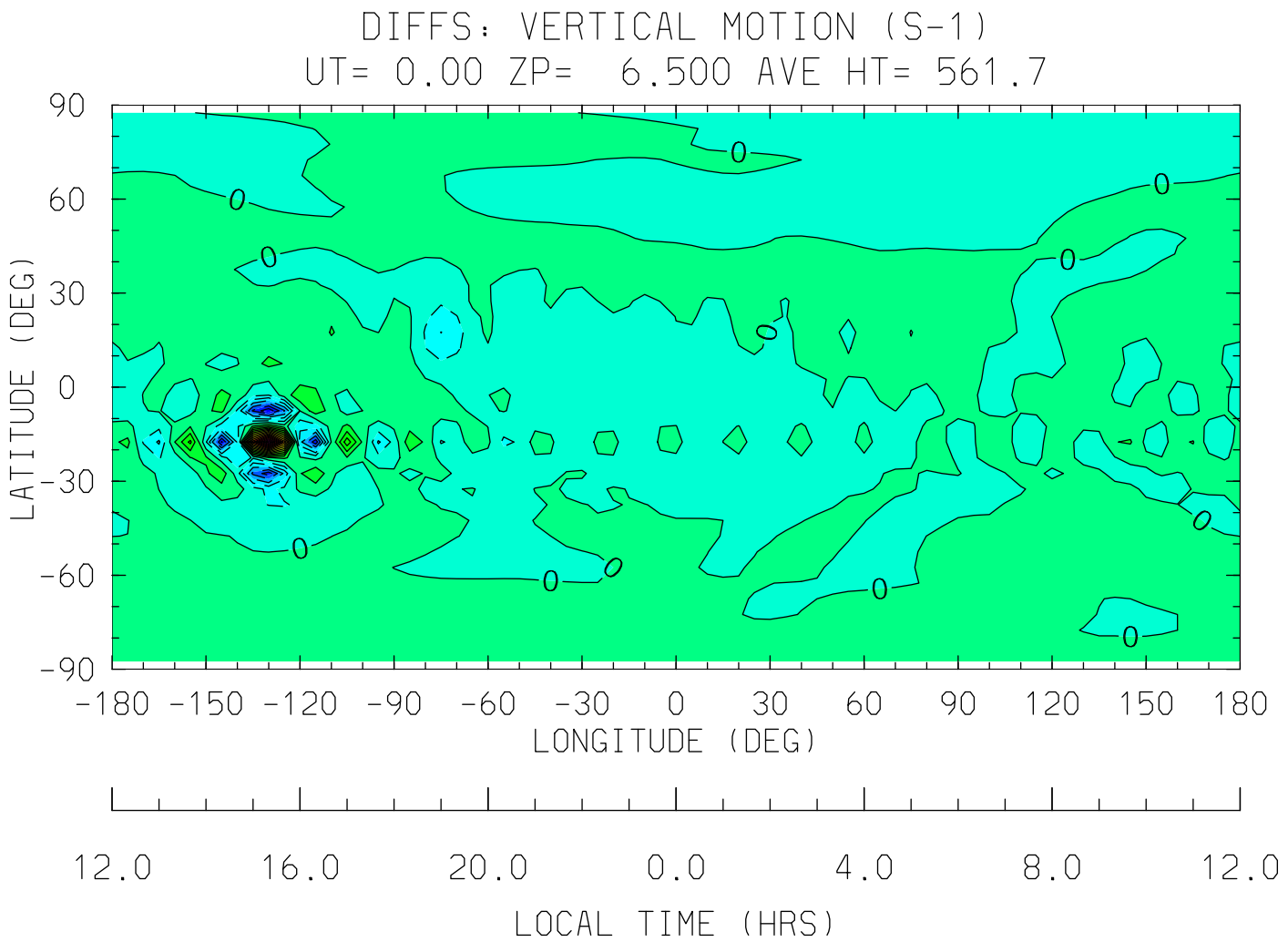
DIFFS: VERTICAL MOTION (S-1)
UT= 0.00 ZP= 6.500 AVE HT= 561.7
90
60
30
0
-30
-60
-90
LATITUDE (DEG)
-180 -150 -120 -90 -60 -30 0 30 60 90 120 150 180
LONGITUDE (DEG)
12.0 16.0 20.0 0.0 4.0 8.0 12.0
LOCAL TIME (HRS)
MIN,MAX= -3.3906E-09 8.5774E-09 INTERVAL= 5.0000E-10
tiegcm1.91 (DAY,HR,MIN= 50, 0, 0)
STER.tiegcm1.9_linux_ccmc.pcntr2002_001.nc MINUS /hao/oreo1/foste

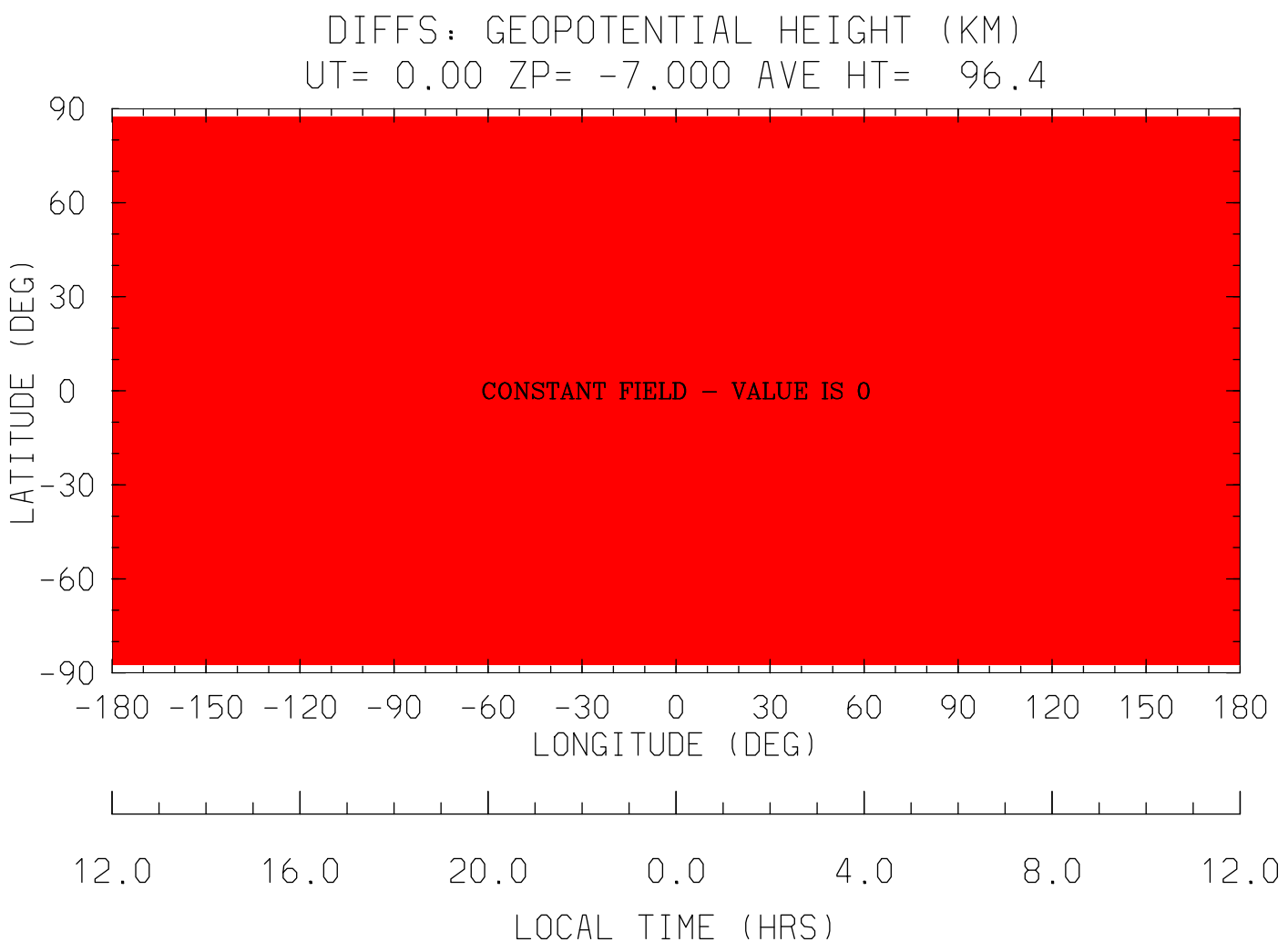
DIFFS: GEOPOTENTIAL HEIGHT (KM)
UT= 0.00 ZP= -7.000 AVE HT= 96.4
90
60
30
0
-30
-60
-90
LATITUDE (DEG)
CONSTANT FIELD - VALUE IS 0
-180 -150 -120 -90 -60 -30 0 30 60 90 120 150 180
LONGITUDE (DEG)
12.0 16.0 20.0 0.0 4.0 8.0 12.0
LOCAL TIME (HRS)
MIN,MAX= 0.0000E+00 0.0000E+00 INTERVAL= 0.0000E+00
tiegcm1.91 (DAY,HR,MIN= 50, 0, 0)
STER.tiegcm1.9_linux_ccmc.pcntr2002_001.nc MINUS /hao/oreo1/foste

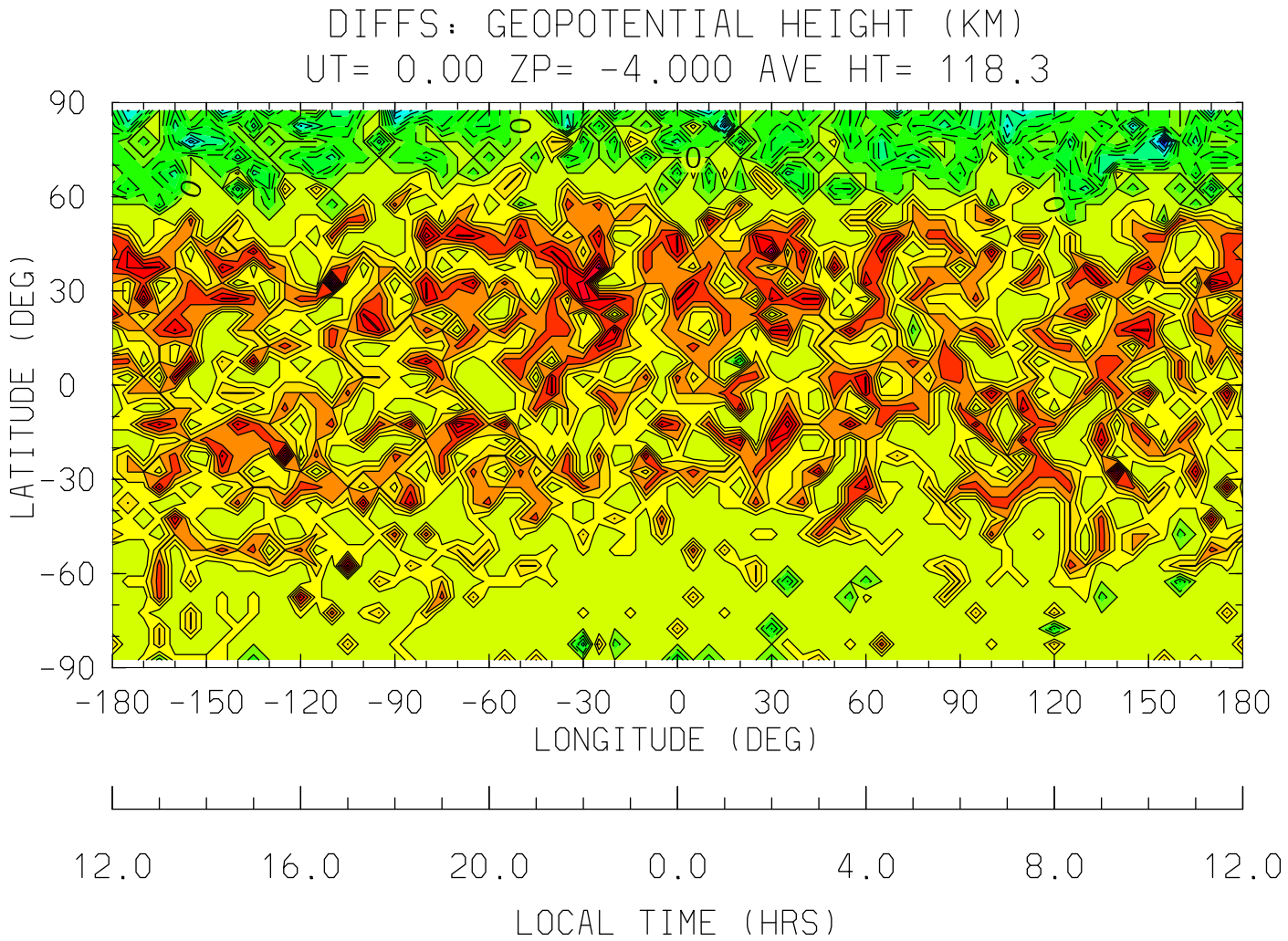
DIFFS: GEOPOTENTIAL HEIGHT (KM)
UT= 0.00 ZP= -4.000 AVE HT= 118.3
90
60
30
0
-30
-60
-90
LATITUDE (DEG)
-180 -150 -120 -90 -60 -30 0 30 60 90 120 150 180
LONGITUDE (DEG)
12.0 16.0 20.0 0.0 4.0 8.0 12.0
LOCAL TIME (HRS)
MIN,MAX= -5.3406E-05 5.3406E-05 INTERVAL= 5.0000E-06
tiegcm1.91 (DAY,HR,MIN= 50, 0, 0)
STER.tiegcm1.9_linux_ccmc.pcntr2002_001.nc MINUS /hao/oreo1/foste

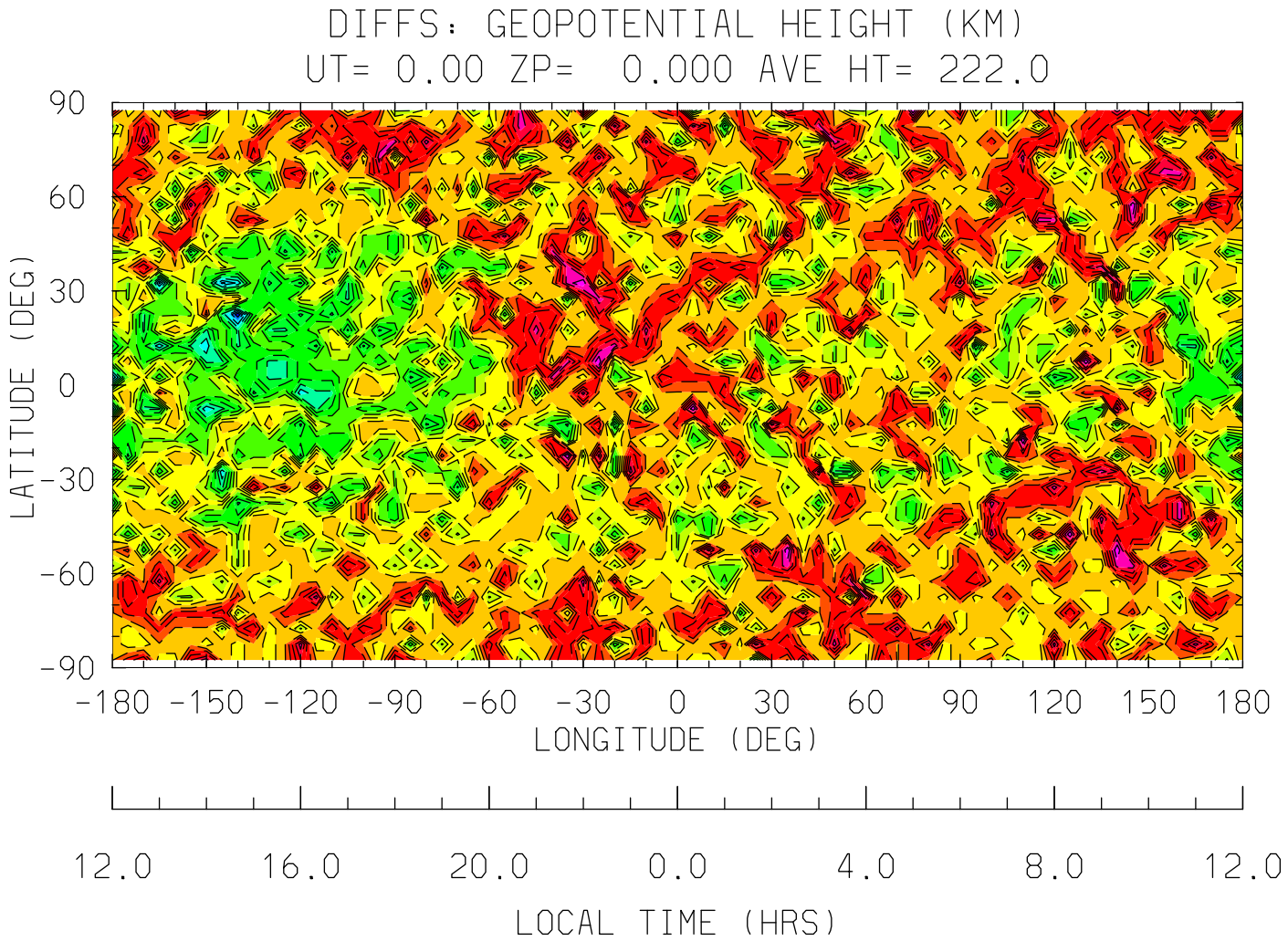
DIFFS: GEOPOTENTIAL HEIGHT (KM)
UT= 0.00 ZP= 0.000 AVE HT= 222.0
90
60
30
0
-30
-60
-90
LATITUDE (DEG)
-180 -150 -120 -90 -60 -30 0 30 60 90 120 150 180
LONGITUDE (DEG)
12.0 16.0 20.0 0.0 4.0 8.0 12.0
LOCAL TIME (HRS)
MIN,MAX= -1.6785E-04 0.0000E+00 INTERVAL= 1.0000E-05
tiegcm1.91 (DAY,HR,MIN= 50, 0, 0)
STER.tiegcm1.9_linux_ccmc.pcntr2002_001.nc MINUS /hao/oreo1/foste

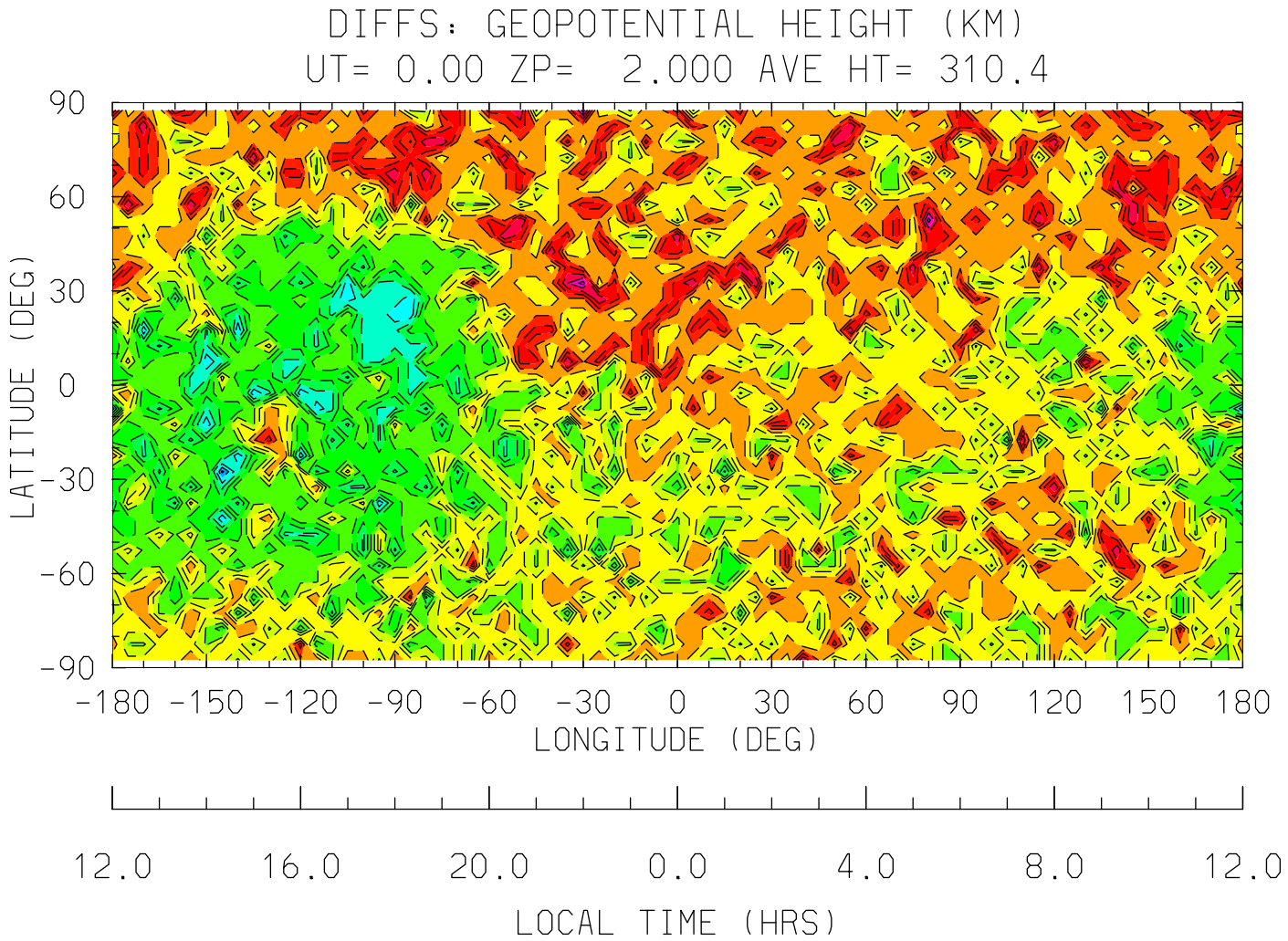
DIFFS: GEOPOTENTIAL HEIGHT (KM)
UT= 0.00 ZP= 2.000 AVE HT= 310.4
90
60
30
0
-30
-60
-90
LATITUDE (DEG)
-180 -150 -120 -90 -60 -30 0 30 60 90 120 150 180
LONGITUDE (DEG)
12.0 16.0 20.0 0.0 4.0 8.0 12.0
LOCAL TIME (HRS)
MIN,MAX= -3.0518E-04 -3.0518E-05 INTERVAL= 2.0000E-05
tiegcm1.91 (DAY,HR,MIN= 50, 0, 0)
STER.tiegcm1.9_linux_ccmc.pcntr2002_001.nc MINUS /hao/oreo1/foste

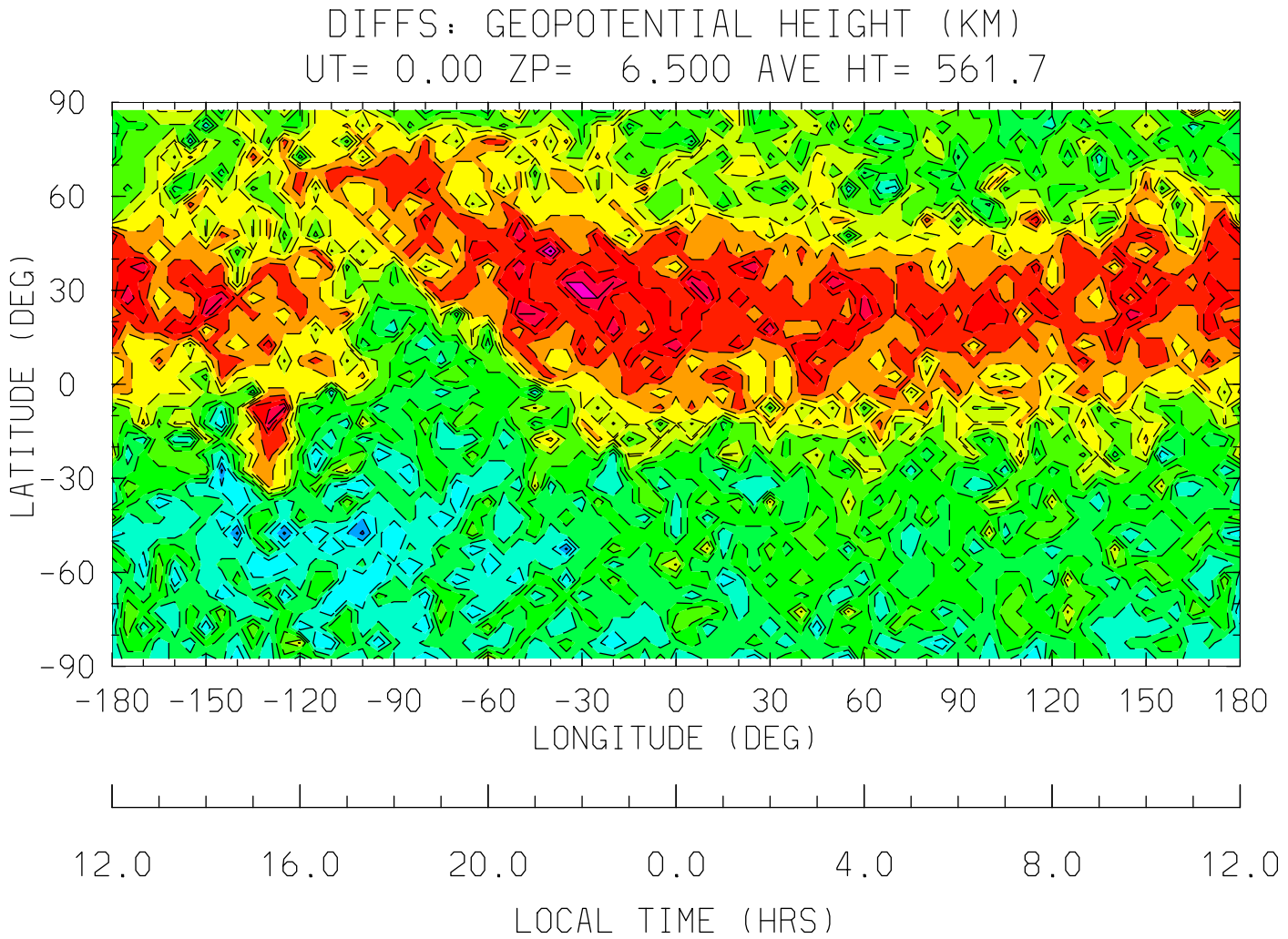
DIFFS: GEOPOTENTIAL HEIGHT (KM)
UT= 0.00 ZP= 6.500 AVE HT= 561.7
90
60
30
0
-30
-60
-90
LATITUDE (DEG)
-180 -150 -120 -90 -60 -30 0 30 60 90 120 150 180
LONGITUDE (DEG)
12.0 16.0 20.0 0.0 4.0 8.0 12.0
LOCAL TIME (HRS)
MIN,MAX= -6.1035E-04 6.1035E-05 INTERVAL= 5.0000E-05
tiegcm1.91 (DAY,HR,MIN= 50, 0, 0)
STER.tiegcm1.9_linux_ccmc.pcntr2002_001.nc MINUS /hao/oreo1/foste

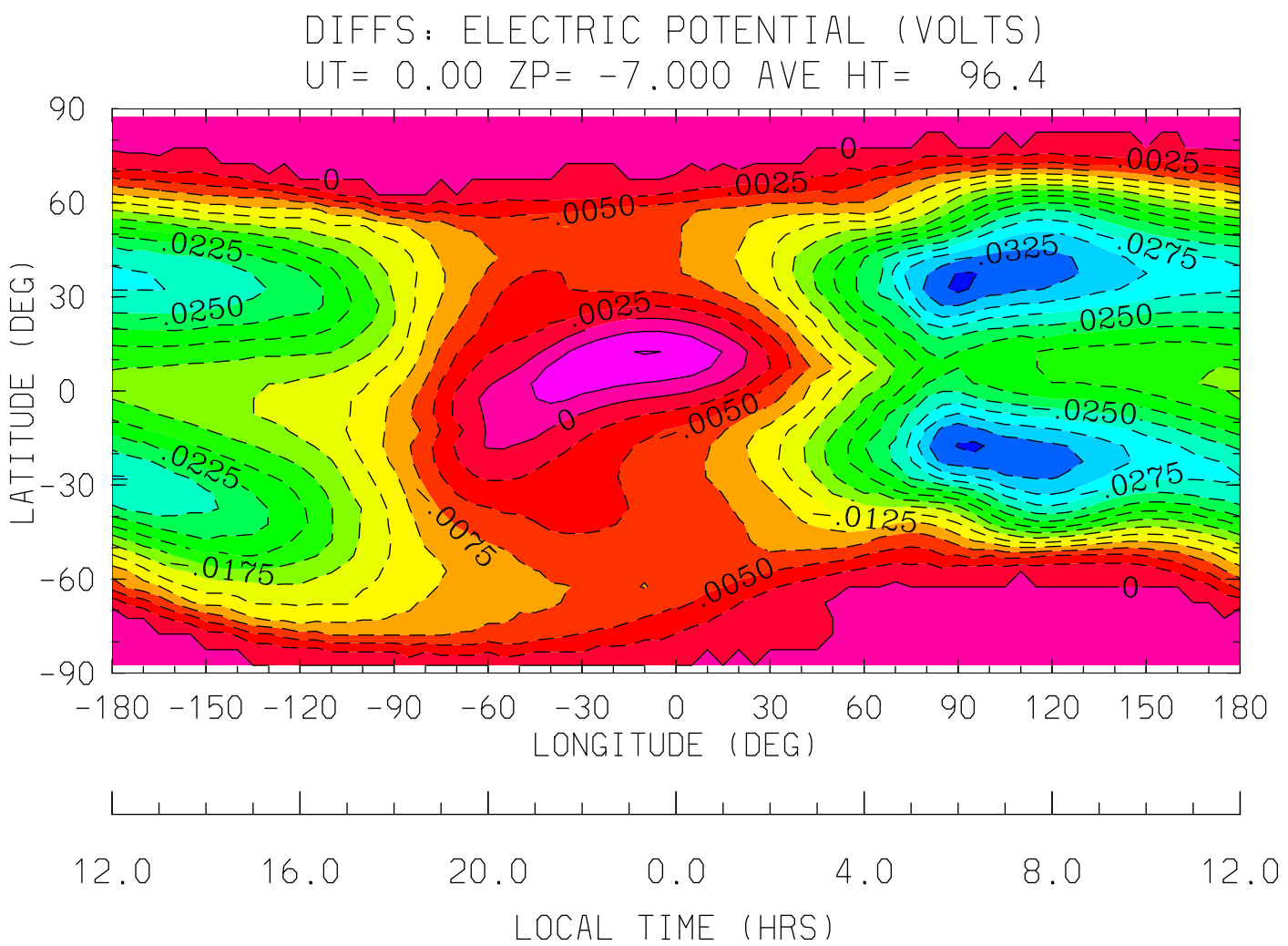

MIN,MAX= -3.5645E-02 5.0659E-03 INTERVAL= 2.5000E-03

tiegcm1.91 (DAY,HR,MIN= 50, 0, 0)

STER.tiegcm1.9_linux_ccmc.pcntr2002_001.nc MINUS /hao/oreo1/foste

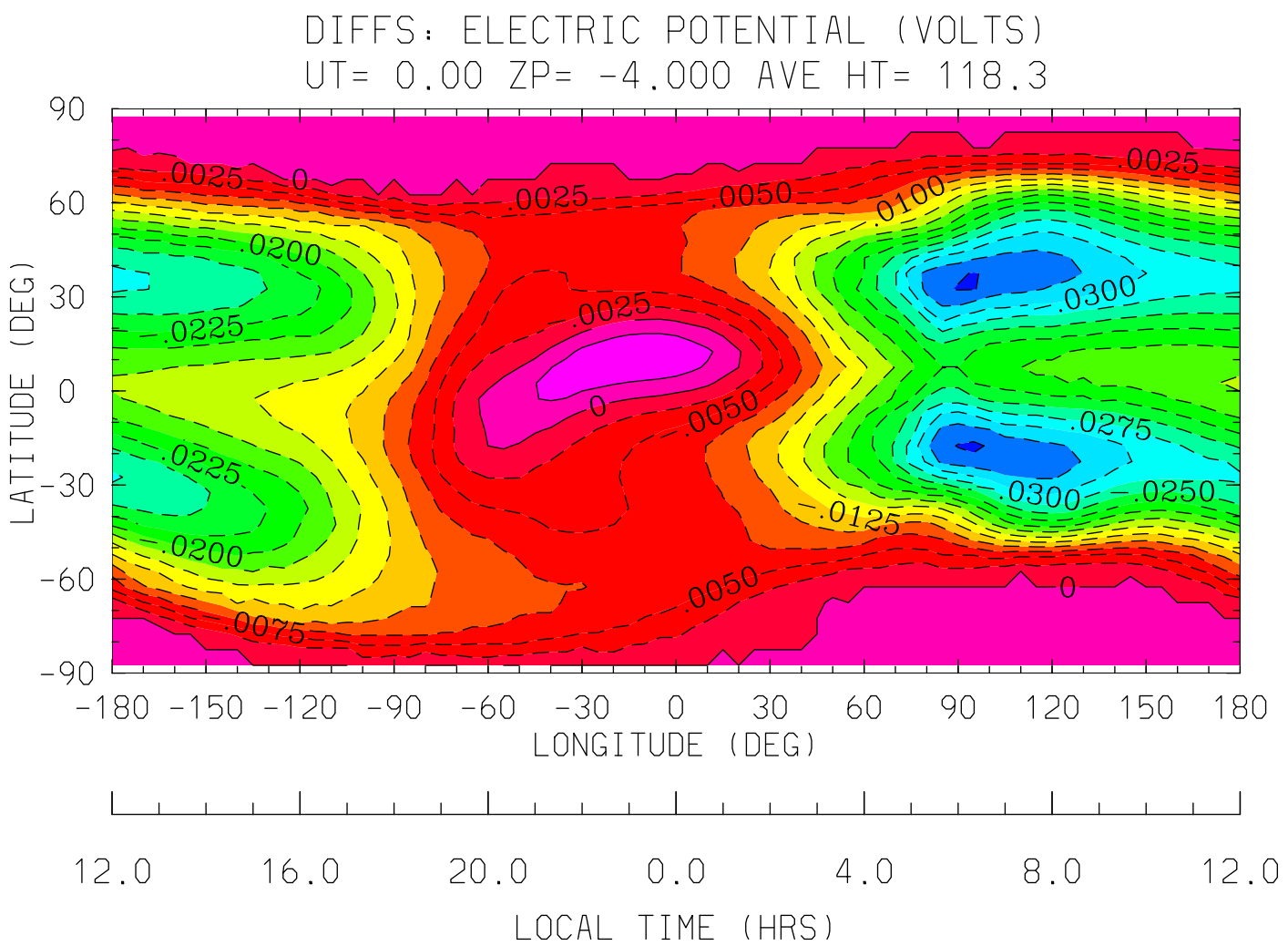

MIN,MAX= -3.5645E-02 4.6387E-03 INTERVAL= 2.5000E-03

tiegcm1.91 (DAY,HR,MIN= 50, 0, 0)

STER.tiegcm1.9_linux_ccmc.pcntr2002_001.nc MINUS /hao/oreo1/foste

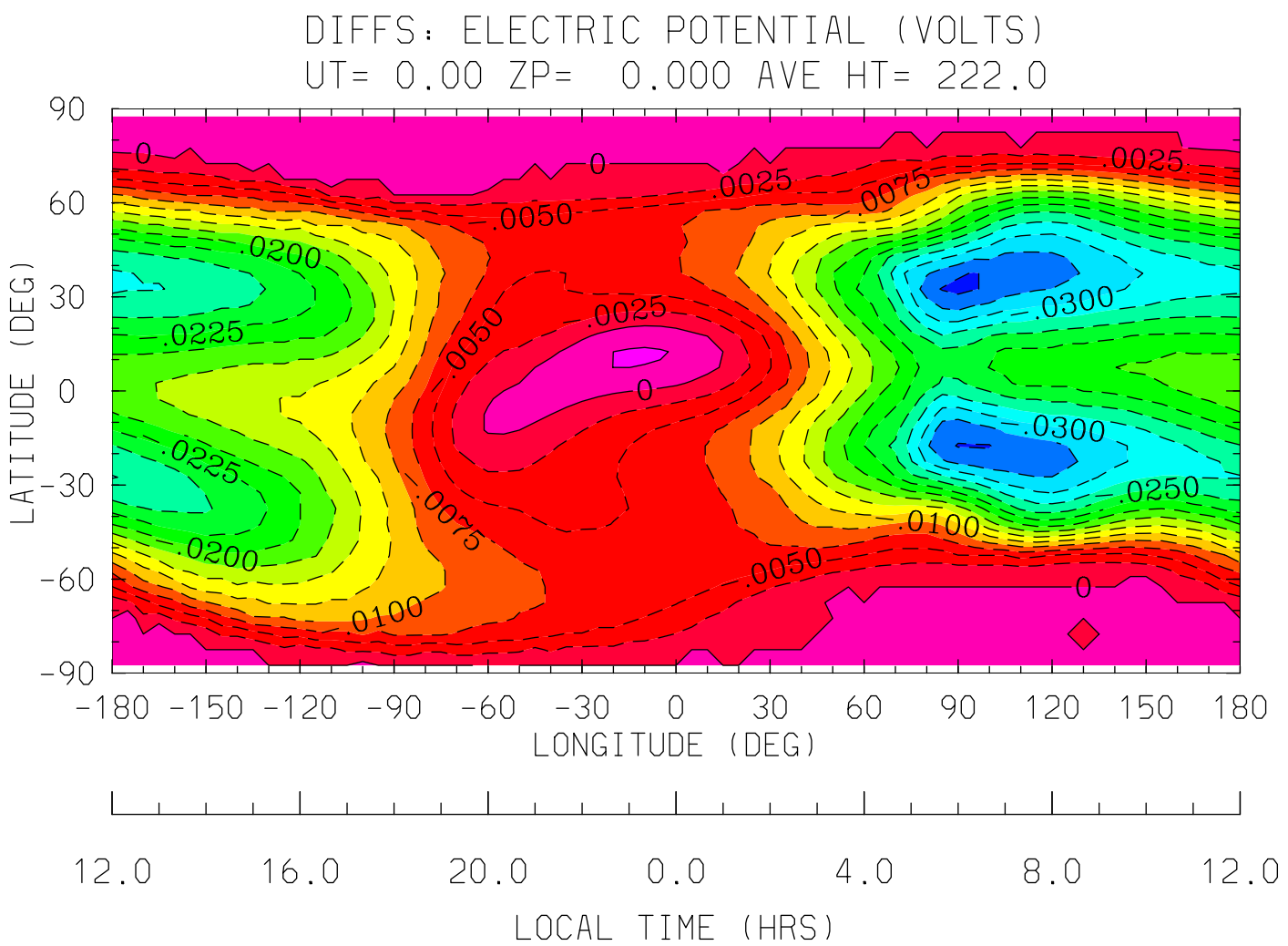

MIN,MAX= -3.5645E-02 2.8687E-03 INTERVAL= 2.5000E-03

tiegcm1.91 (DAY,HR,MIN= 50, 0, 0)

STER.tiegcm1.9_linux_ccmc.pcntr2002_001.nc MINUS /hao/oreo1/foste

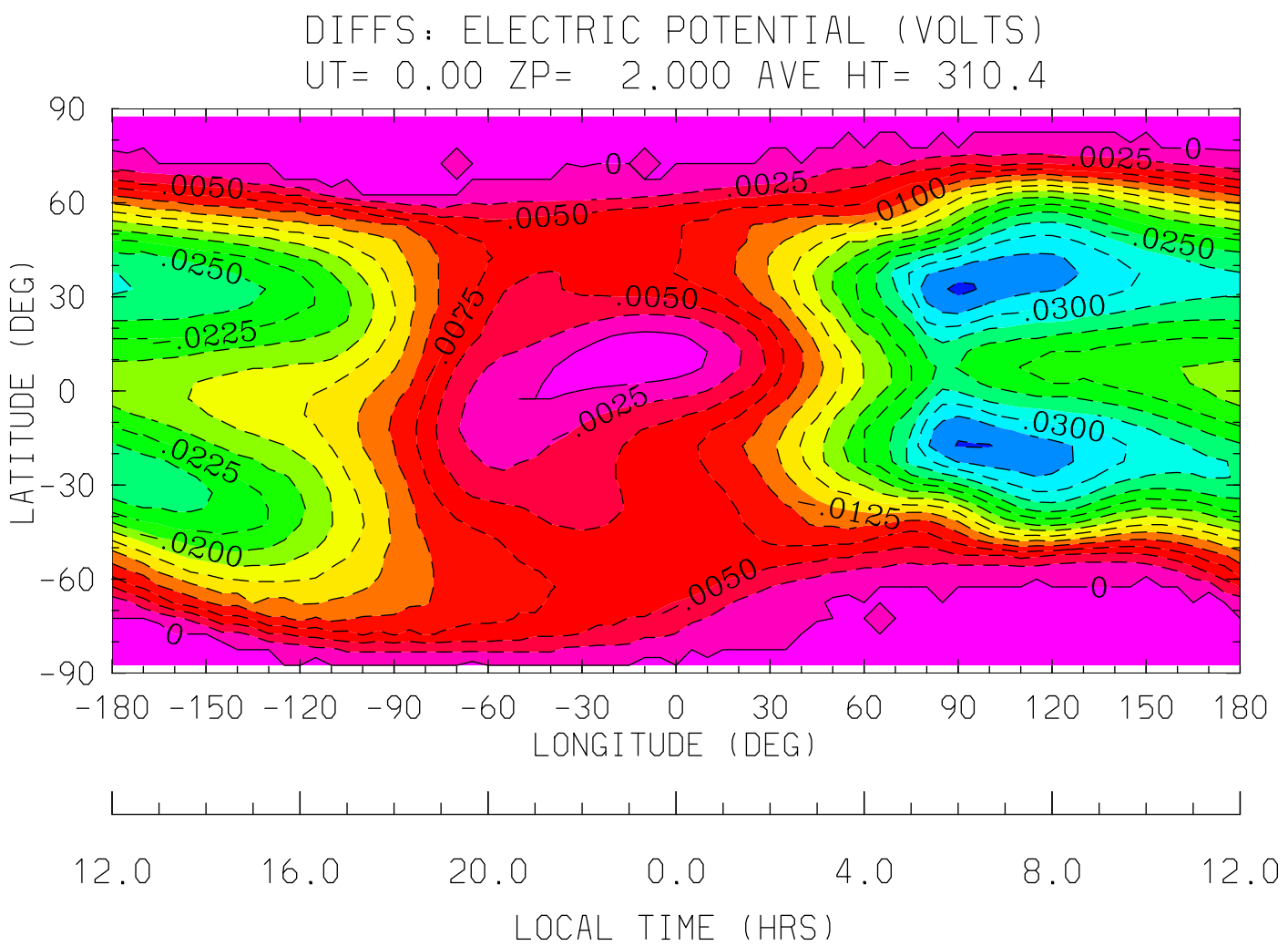

MIN,MAX= -3.5645E-02 1.9531E-03 INTERVAL= 2.5000E-03

tiegcm1.91 (DAY,HR,MIN= 50, 0, 0)

STER.tiegcm1.9_linux_ccmc.pcntr2002_001.nc MINUS /hao/oreo1/foste

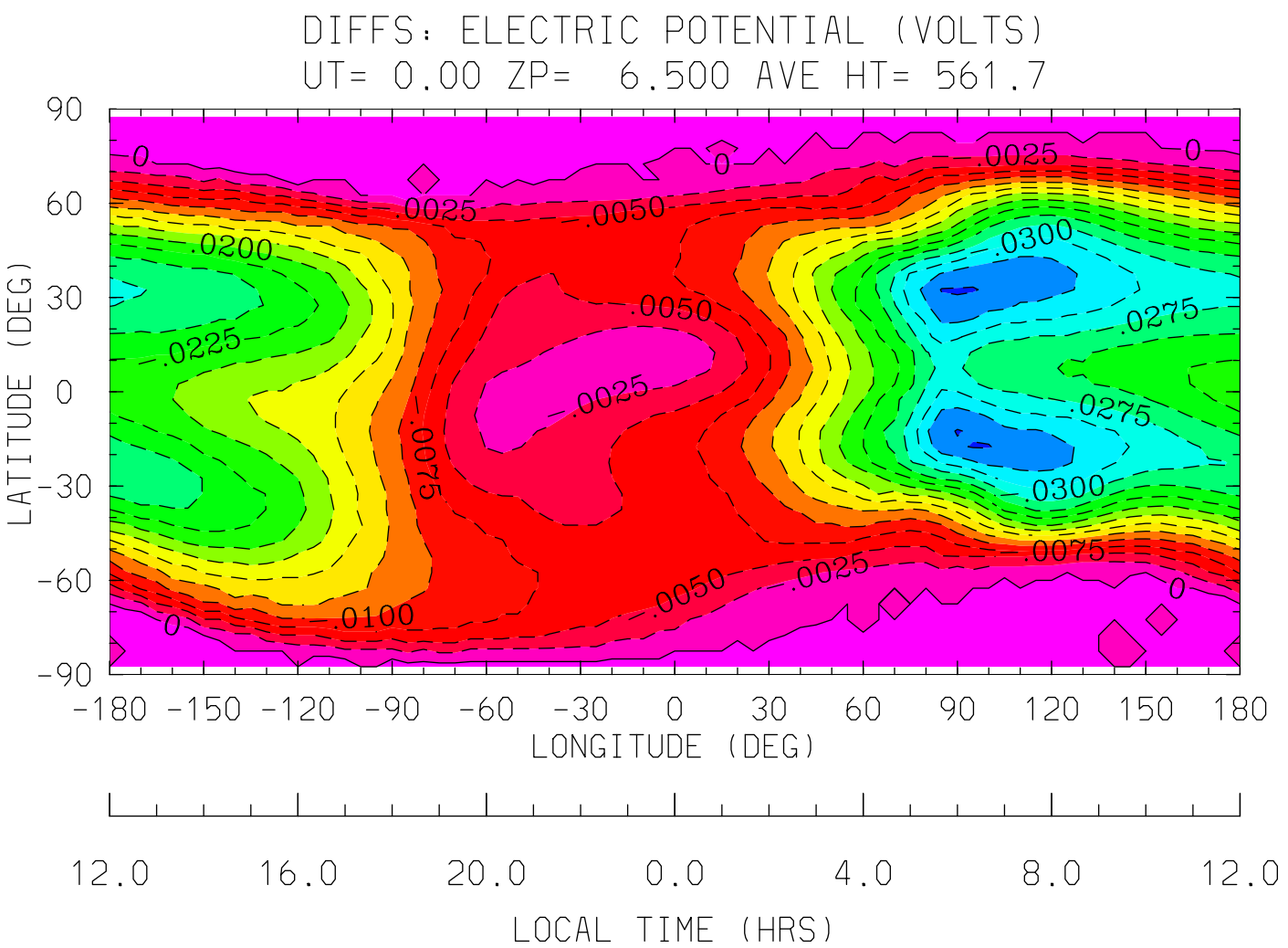
DIFFS: ELECTRIC POTENTIAL (VOLTS)
UT= 0.00 ZP= 6.500 AVE HT= 561.7
LATITUDE (DEG)
90
60
30
0
-30
-60
-90
-180 -150 -120 -90 -60 -30 0 30 60 90 120 150 180
LONGITUDE (DEG)
12.0 16.0 20.0 0.0 4.0 8.0 12.0
LOCAL TIME (HRS)
MIN,MAX= -3.5156E-02 1.9531E-03 INTERVAL= 2.5000E-03
tiegcm1.91 (DAY,HR,MIN= 50, 0, 0)
STER.tiegcm1.9_linux_ccmc.pcntr2002_001.nc MINUS /hao/oreo1/foste

DIFFS: NEUTRAL TEMPERATURE
UT= 0.00 ZONAL MEANS

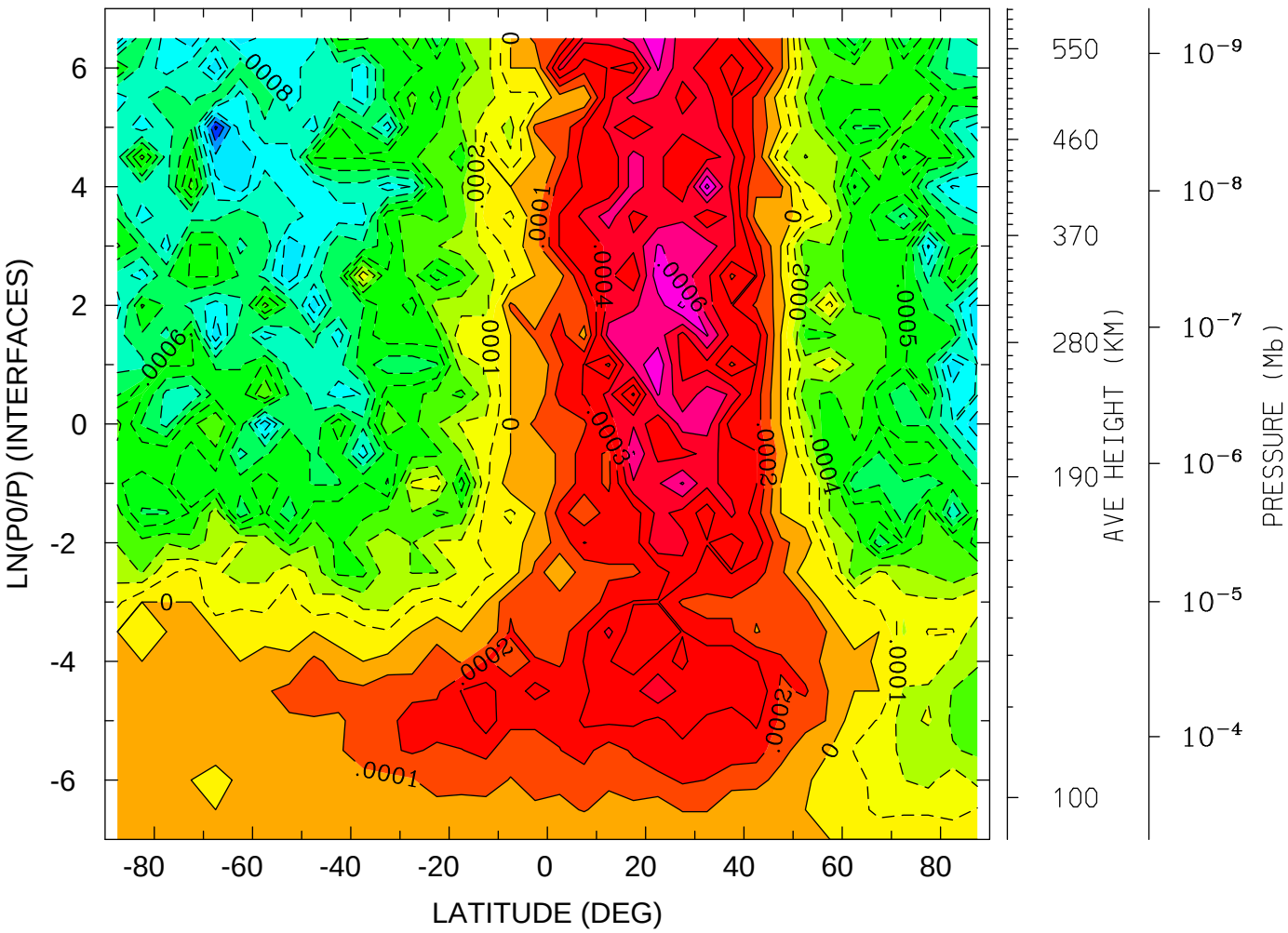

MIN,MAX= -1.2207E-03 7.3242E-04 INTERVAL= 1.0000E-04
tiegcm1.91 (DAY,HR,MIN= 50, 0, 0)
ER.tiegcm1.9_linux_ccmc.pcntr2002_001.nc MINUS /hao/oreo1/foster/ccmc/tiegcm

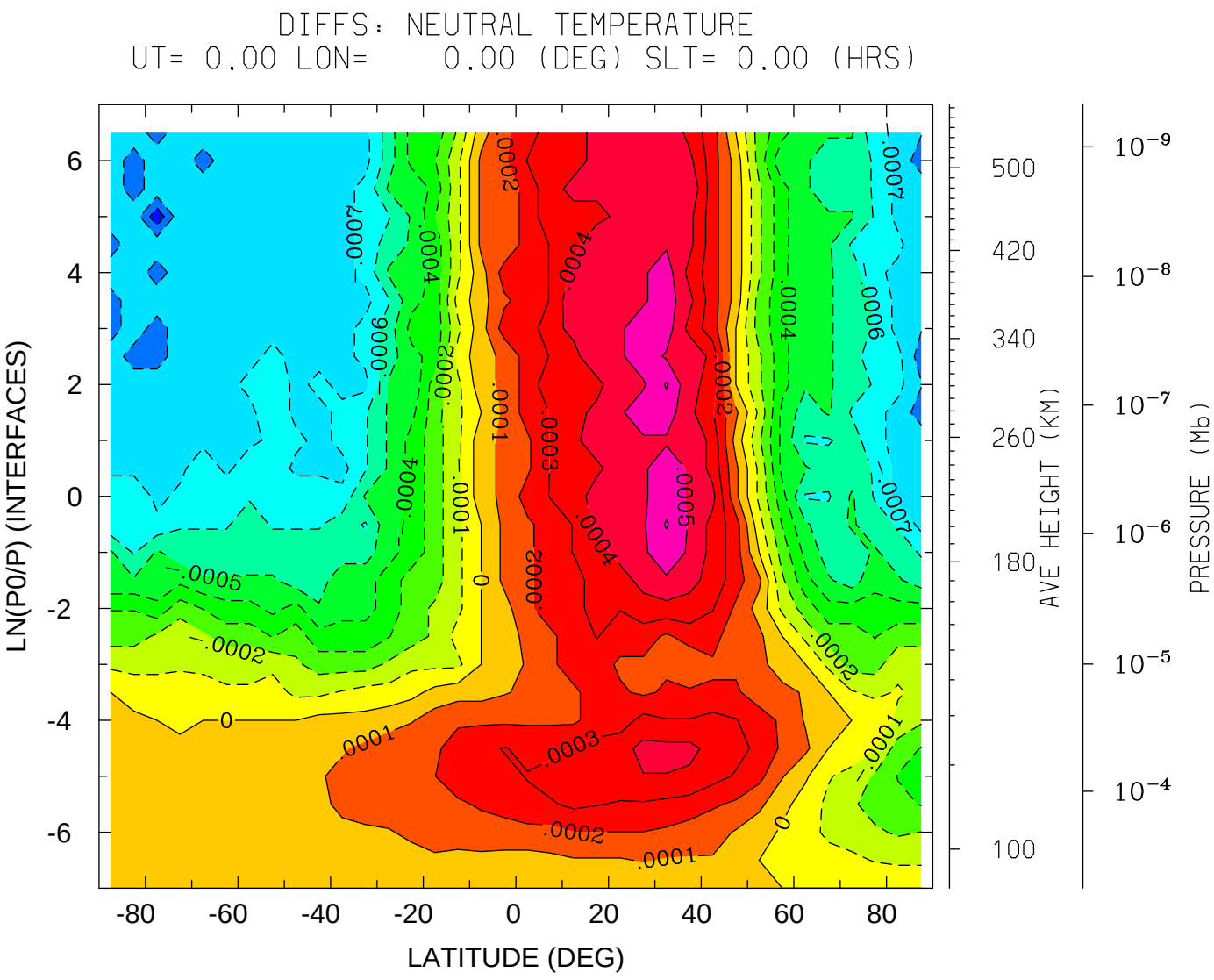
DIFFS: NEUTRAL TEMPERATURE
UT= 0.00 LON= 0.00 (DEG) SLT= 0.00 (HRS)
LN(P0/P) (INTERFACES)
LATITUDE (DEG)
AVE HEIGHT (KM)
PRESSURE (Mb)
MIN,MAX= -9.7656E-04 6.1035E-04 INTERVAL= 1.0000E-04
tiegcm1.91 (DAY,HR,MIN= 50, 0, 0)
ER.tiegcm1.9_linux_ccmc.pcntr2002_001.nc MINUS /hao/oreo1/foster/ccmc/tiegcm

DIFFS: NEUTRAL TEMPERATURE
UT= 0.00 LON= -180.00 (DEG) SLT=12.00 (HRS)

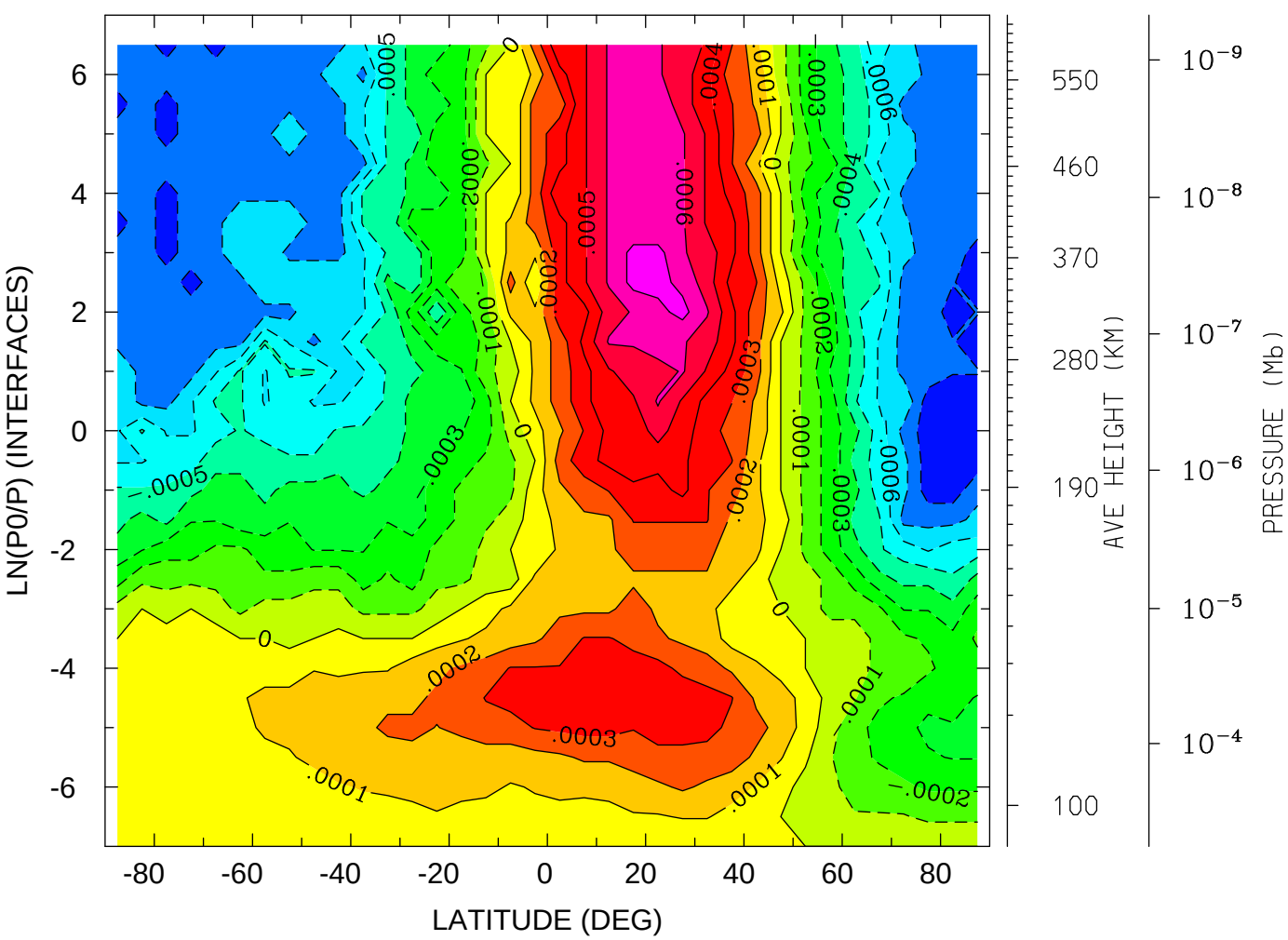

MIN,MAX= -8.5449E-04 7.3242E-04 INTERVAL= 1.0000E-04
tiegcm1.91 (DAY,HR,MIN= 50, 0, 0)
ER.tiegcm1.9_linux_ccmc.pcntr2002_001.nc MINUS /hao/oreo1/foster/ccmc/tiegcm

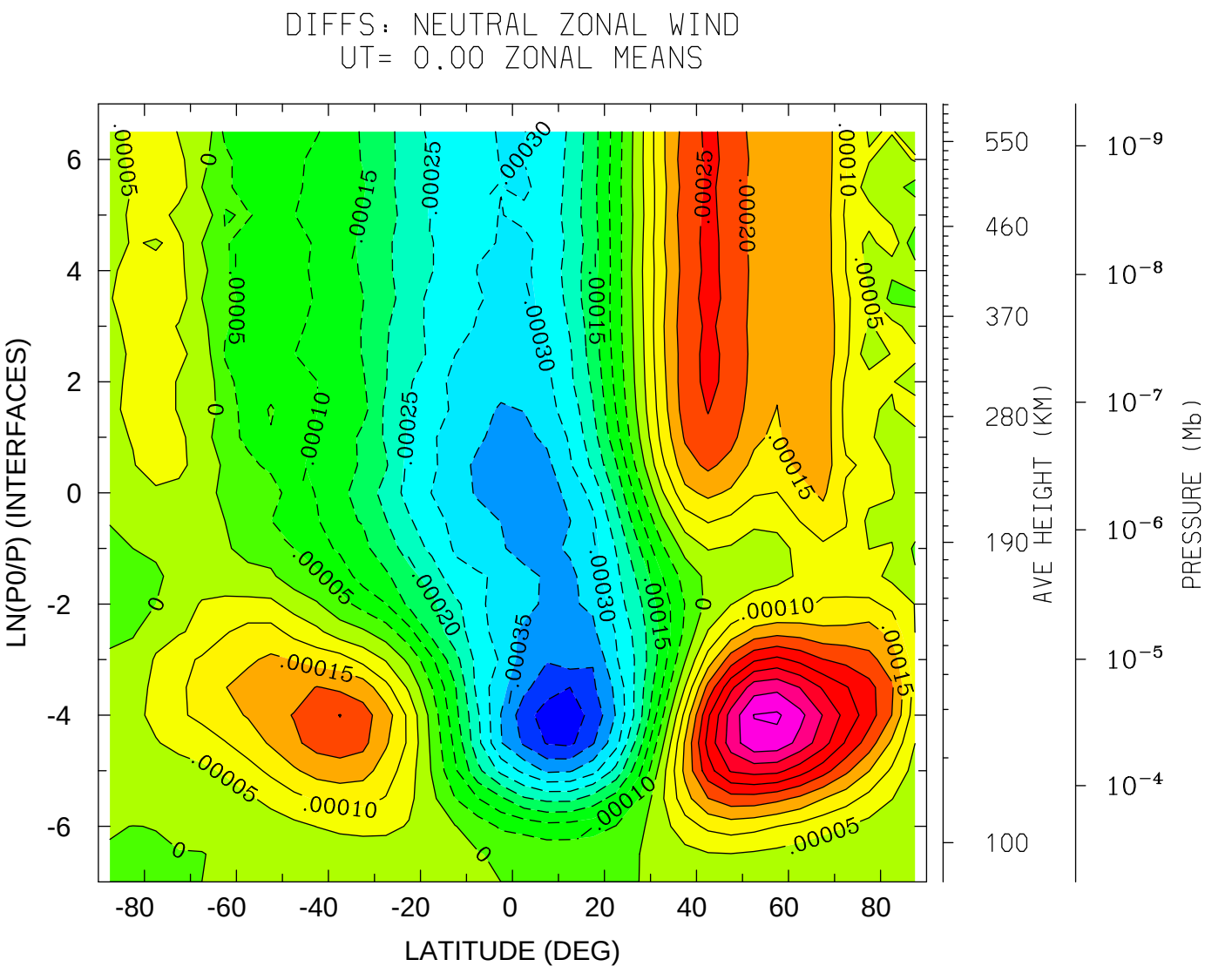
DIFFS: NEUTRAL ZONAL WIND
UT= 0.00 ZONAL MEANS
LN(P0/P) (INTERFACES)
LATITUDE (DEG)
AVE HEIGHT (KM)
PRESSURE (Mb)
MIN,MAX= -4.7684E-04 5.0831E-04 INTERVAL= 5.0000E-05
tiegcm1.91 (DAY,HR,MIN= 50, 0, 0)
ER.tiegcm1.9_linux_ccmc.pcntr2002_001.nc MINUS /hao/oreo1/foster/ccmc/tiegcm

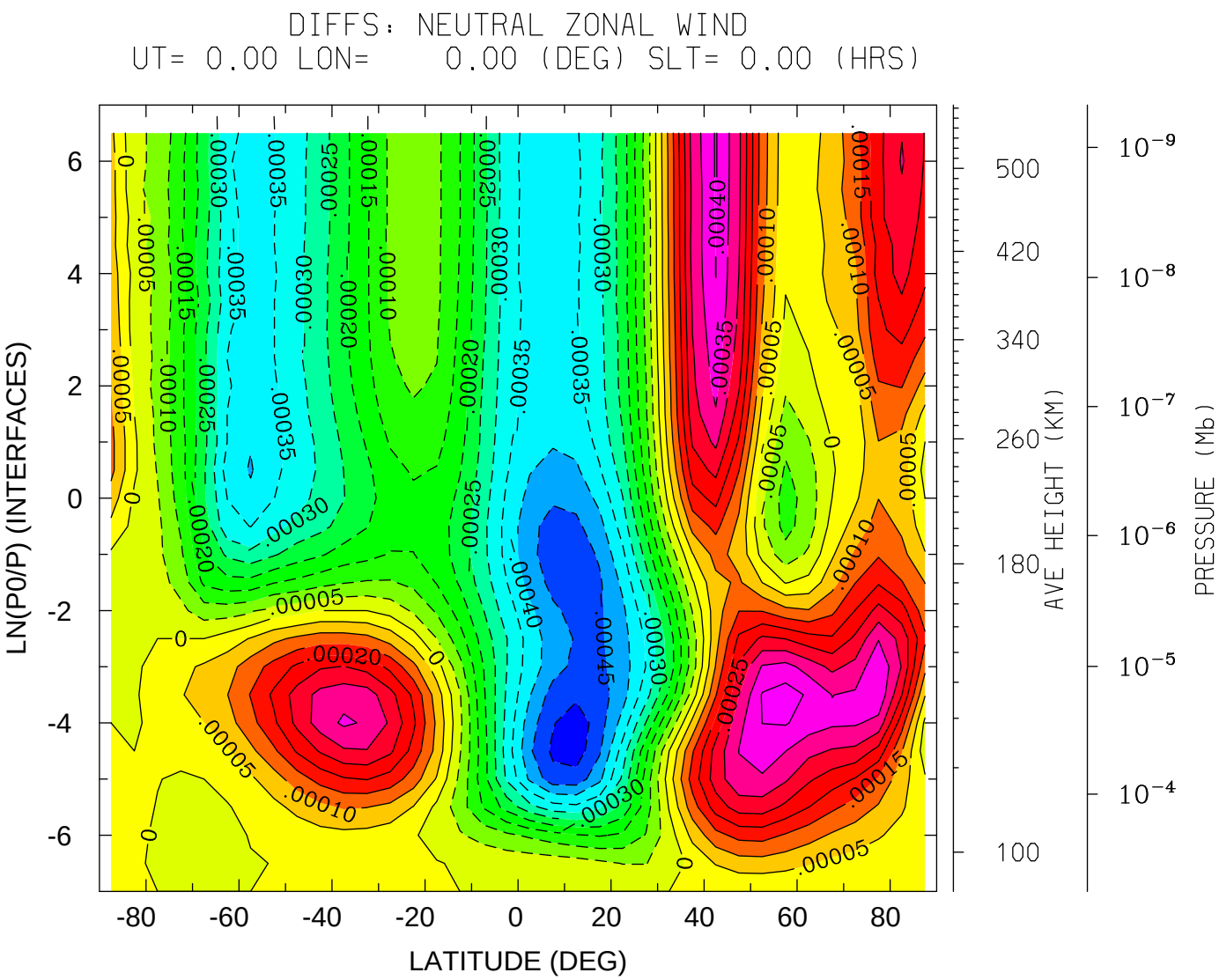
DIFFS: NEUTRAL ZONAL WIND
UT= 0.00 LON= 0.00 (DEG) SLT= 0.00 (HRS)
LN(P0/P) (INTERFACES)
LATITUDE (DEG)
AVE HEIGHT (KM)
PRESSURE (Mb)
MIN,MAX= -5.3406E-04 4.2343E-04 INTERVAL= 5.0000E-05
tiegcm1.91 (DAY,HR,MIN= 50, 0, 0)
ER.tiegcm1.9_linux_ccmc.pcntr2002_001.nc MINUS /hao/oreo1/foster/ccmc/tiegcm

DIFFS: NEUTRAL ZONAL WIND
UT= 0.00 LON= -180.00 (DEG) SLT=12.00 (HRS)

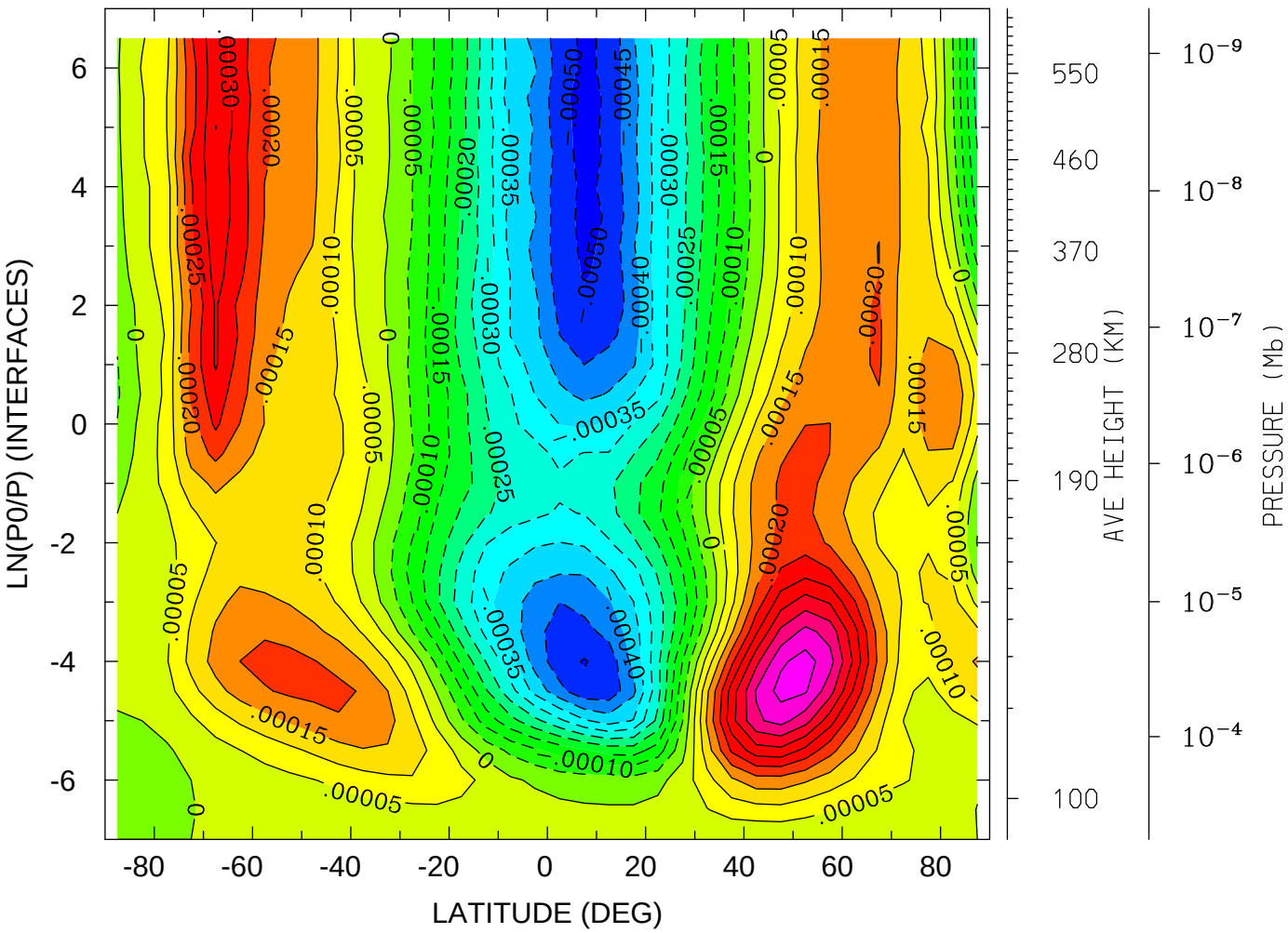

MIN,MAX= -5.2643E-04 5.2261E-04 INTERVAL= 5.0000E-05
tiegcm1.91 (DAY,HR,MIN= 50, 0, 0)
ER.tiegcm1.9_linux_ccmc.pcntr2002_001.nc MINUS /hao/oreo1/foster/ccmc/tiegcm

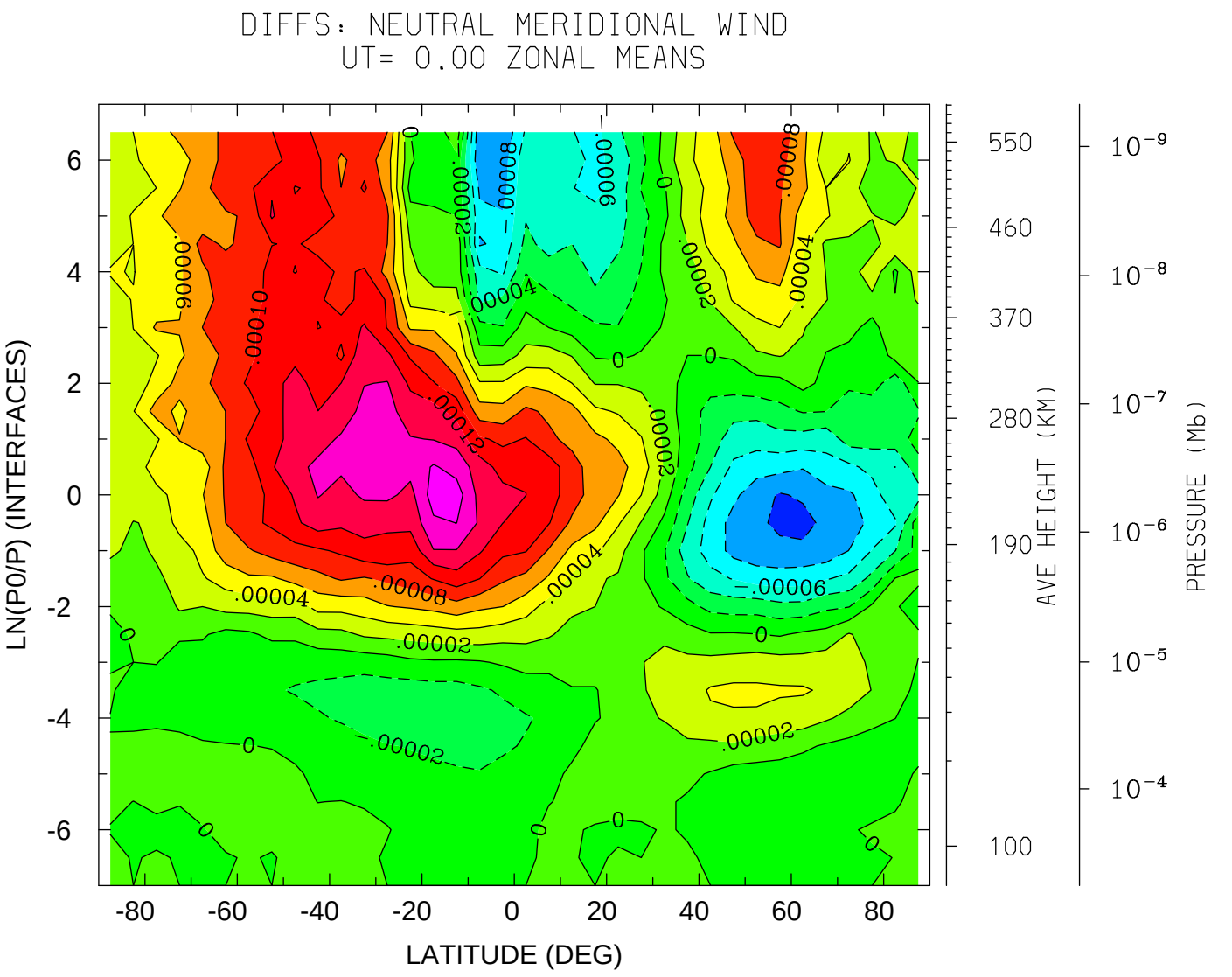

MIN,MAX= -1.0777E-04 1.6975E-04 INTERVAL= 2.0000E-05

tiegcm1.91 (DAY,HR,MIN= 50, 0, 0)

ER.tiegcm1.9_linux_ccmc.pcntr2002_001.nc MINUS /hao/oreo1/foster/ccmc/tiegcm

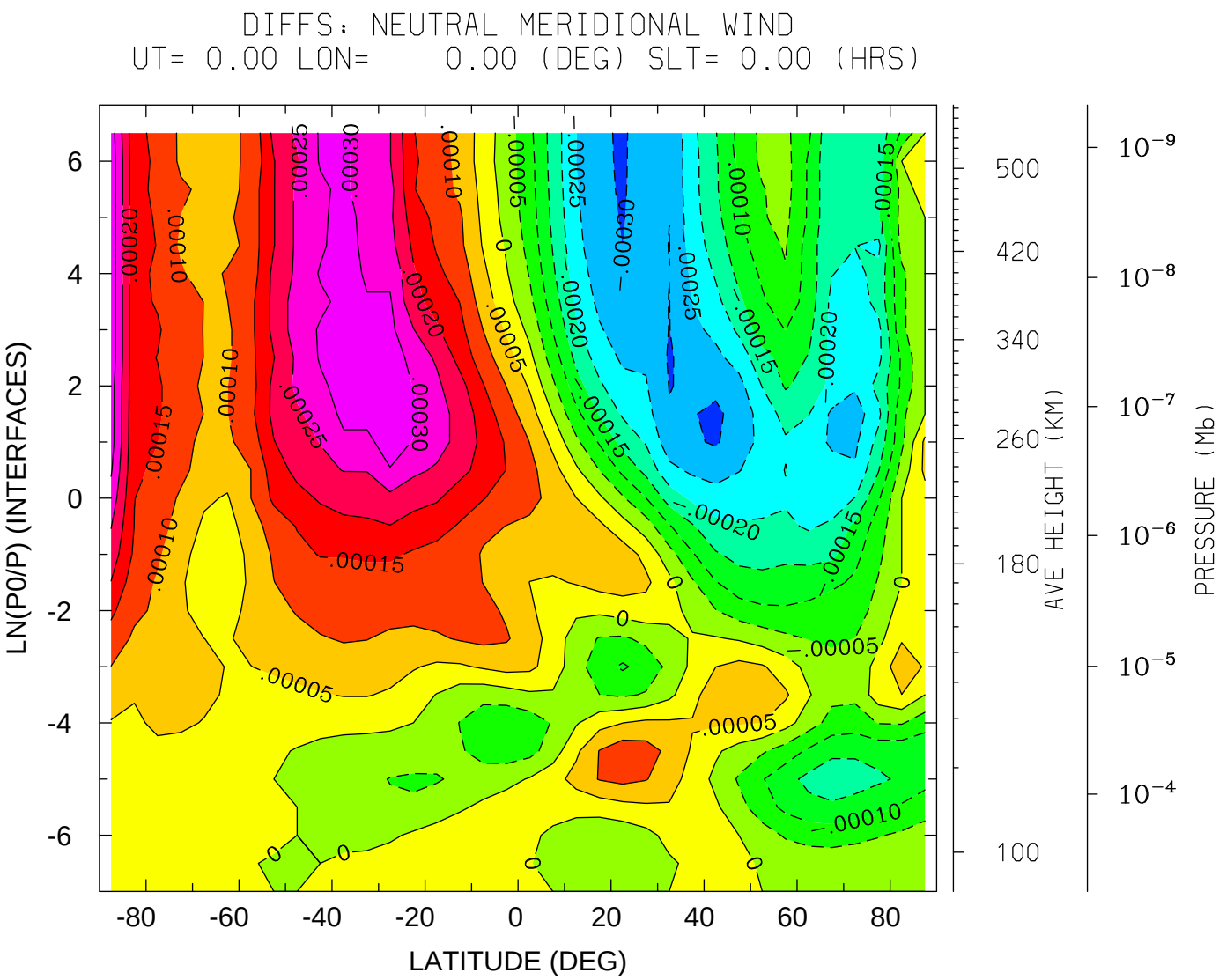
DIFFS: NEUTRAL MERIDIONAL WIND
UT= 0.00 LON= 0.00 (DEG) SLT= 0.00 (HRS)
LN(P0/P) (INTERFACES)
LATITUDE (DEG)
AVE HEIGHT (KM)
PRESSURE (Mb)
MIN,MAX= -3.0899E-04 3.4332E-04 INTERVAL= 5.0000E-05
tiegcm1.91 (DAY,HR,MIN= 50, 0, 0)
ER.tiegcm1.9_linux_ccmc.pcntr2002_001.nc MINUS /hao/oreo1/foster/ccmc/tiegcm

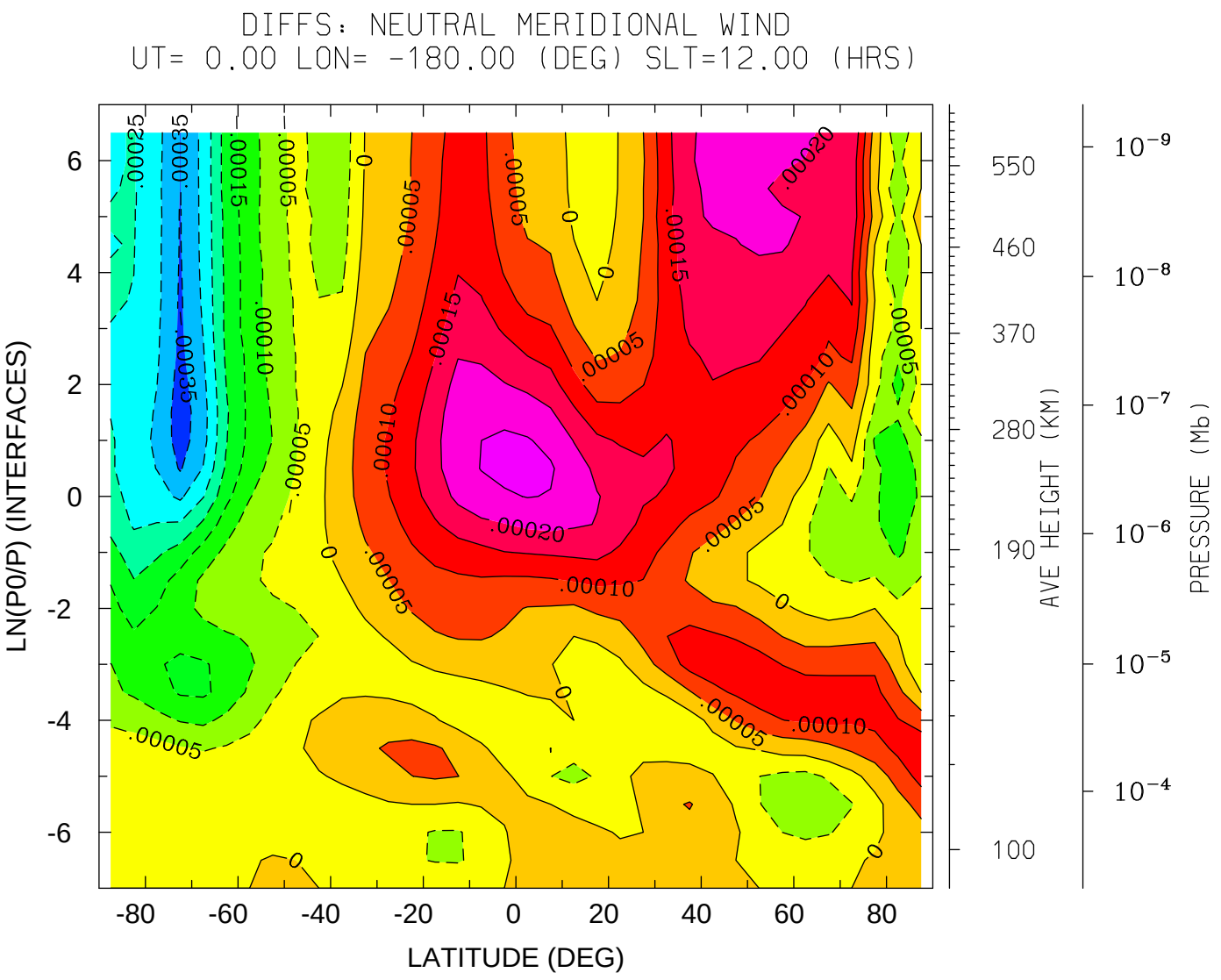
DIFFS: NEUTRAL MERIDIONAL WIND
UT= 0.00 LON= -180.00 (DEG) SLT=12.00 (HRS)
LN(P0/P) (INTERFACES)
LATITUDE (DEG)
AVE HEIGHT (KM)
PRESSURE (Mb)
MIN,MAX= -3.7766E-04 2.6703E-04 INTERVAL= 5.0000E-05
tiegcm1.91 (DAY,HR,MIN= 50, 0, 0)
ER.tiegcm1.9_linux_ccmc.pcntr2002_001.nc MINUS /hao/oreo1/foster/ccmc/tiegcm

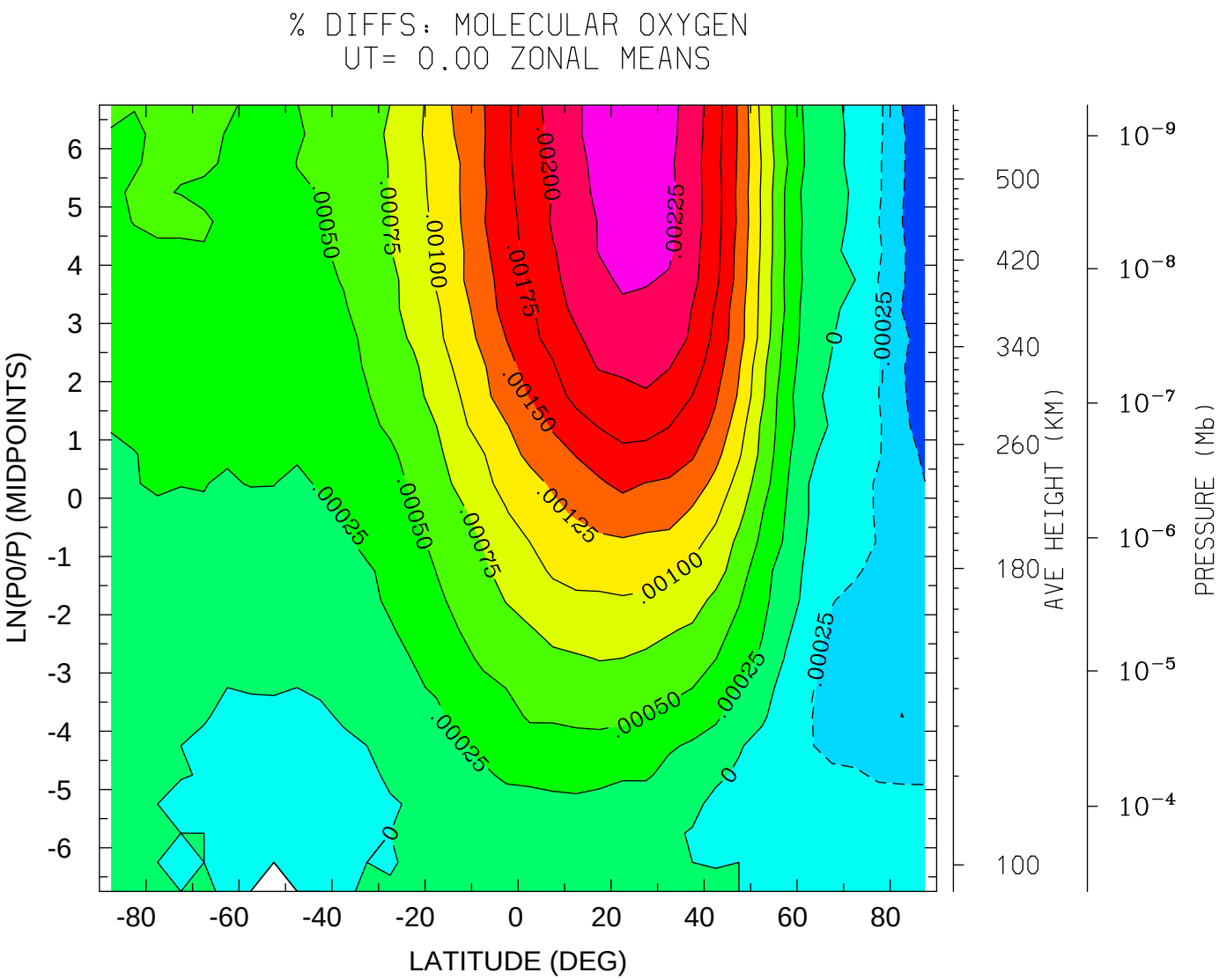
% DIFFS: MOLECULAR OXYGEN
UT= 0.00 ZONAL MEANS
LN(P0/P) (MIDPOINTS)
LATITUDE (DEG)
AVE HEIGHT (KM)
PRESSURE (Mb)
MIN,MAX= -7.3262E-04 2.4412E-03 INTERVAL= 2.5000E-04
tiegcm1.91 (DAY,HR,MIN= 50, 0, 0)
ER.tiegcm1.9_linux_ccmc.pcntr2002_001.nc MINUS /hao/oreo1/foster/ccmc/tiegcm

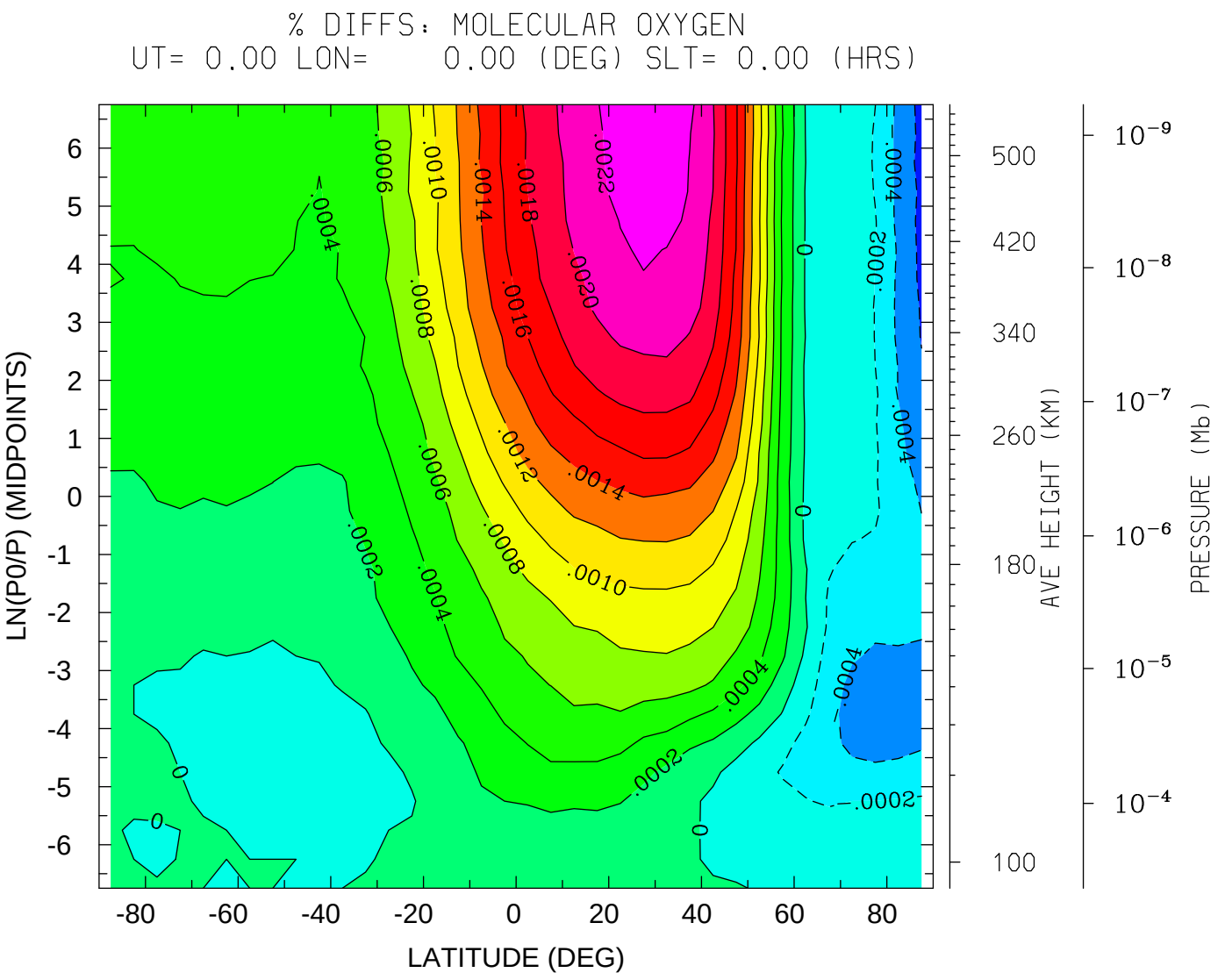
% DIFFS: MOLECULAR OXYGEN
UT= 0.00 LON= 0.00 (DEG) SLT= 0.00 (HRS)
LN(P0/P) (MIDPOINTS)
LATITUDE (DEG)
AVE HEIGHT (KM)
PRESSURE (Mb)
MIN,MAX= -6.6992E-04 2.3067E-03 INTERVAL= 2.0000E-04
tiegcm1.91 (DAY,HR,MIN= 50, 0, 0)
ER.tiegcm1.9_linux_ccmc.pcntr2002_001.nc MINUS /hao/oreo1/foster/ccmc/tiegcm

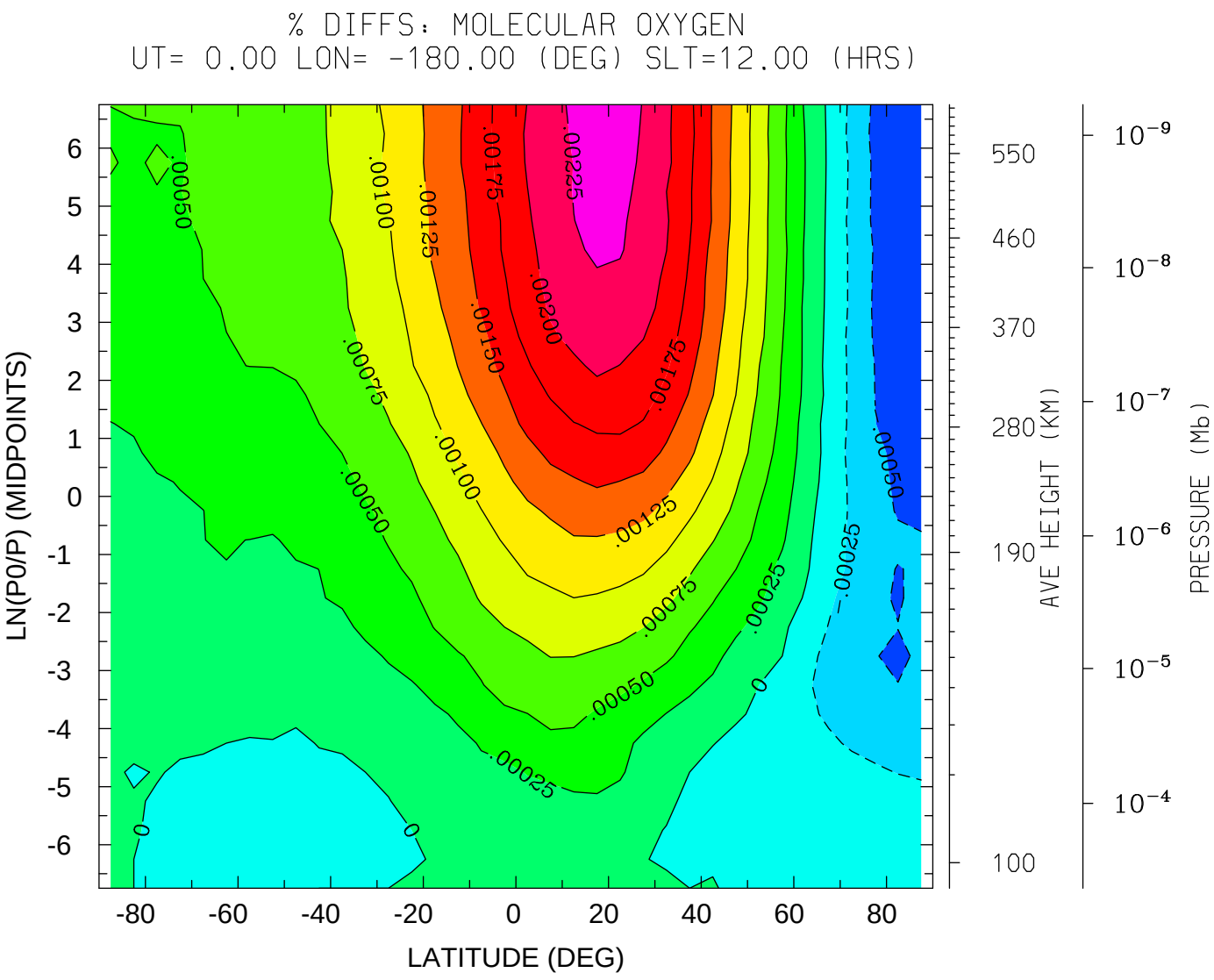
% DIFFS: MOLECULAR OXYGEN
UT= 0.00 LON= -180.00 (DEG) SLT=12.00 (HRS)
LN(P0/P) (MIDPOINTS)
LATITUDE (DEG)
AVE HEIGHT (KM)
PRESSURE (Mb)
MIN,MAX= -7.3614E-04 2.3484E-03 INTERVAL= 2.5000E-04
tiegcm1.91 (DAY,HR,MIN= 50, 0, 0)
ER.tiegcm1.9_linux_ccmc.pcntr2002_001.nc MINUS /hao/oreo1/foster/ccmc/tiegcm

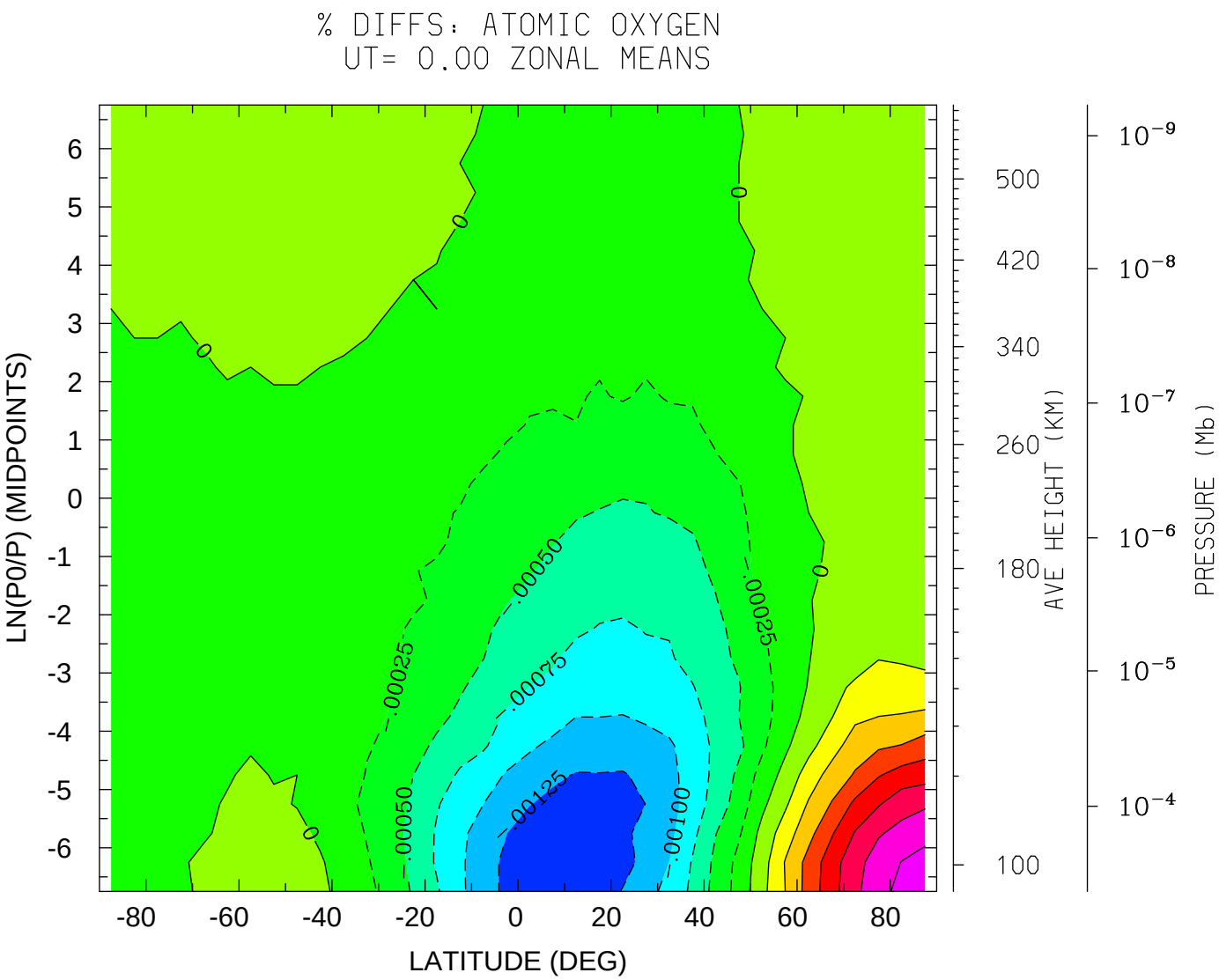

MIN,MAX= -1.4602E-03 1.9353E-03 INTERVAL= 2.5000E-04

tiegcm1.91 (DAY,HR,MIN= 50, 0, 0)

ER.tiegcm1.9_linux_ccmc.pcntr2002_001.nc MINUS /hao/oreo1/foster/ccmc/tiegcm

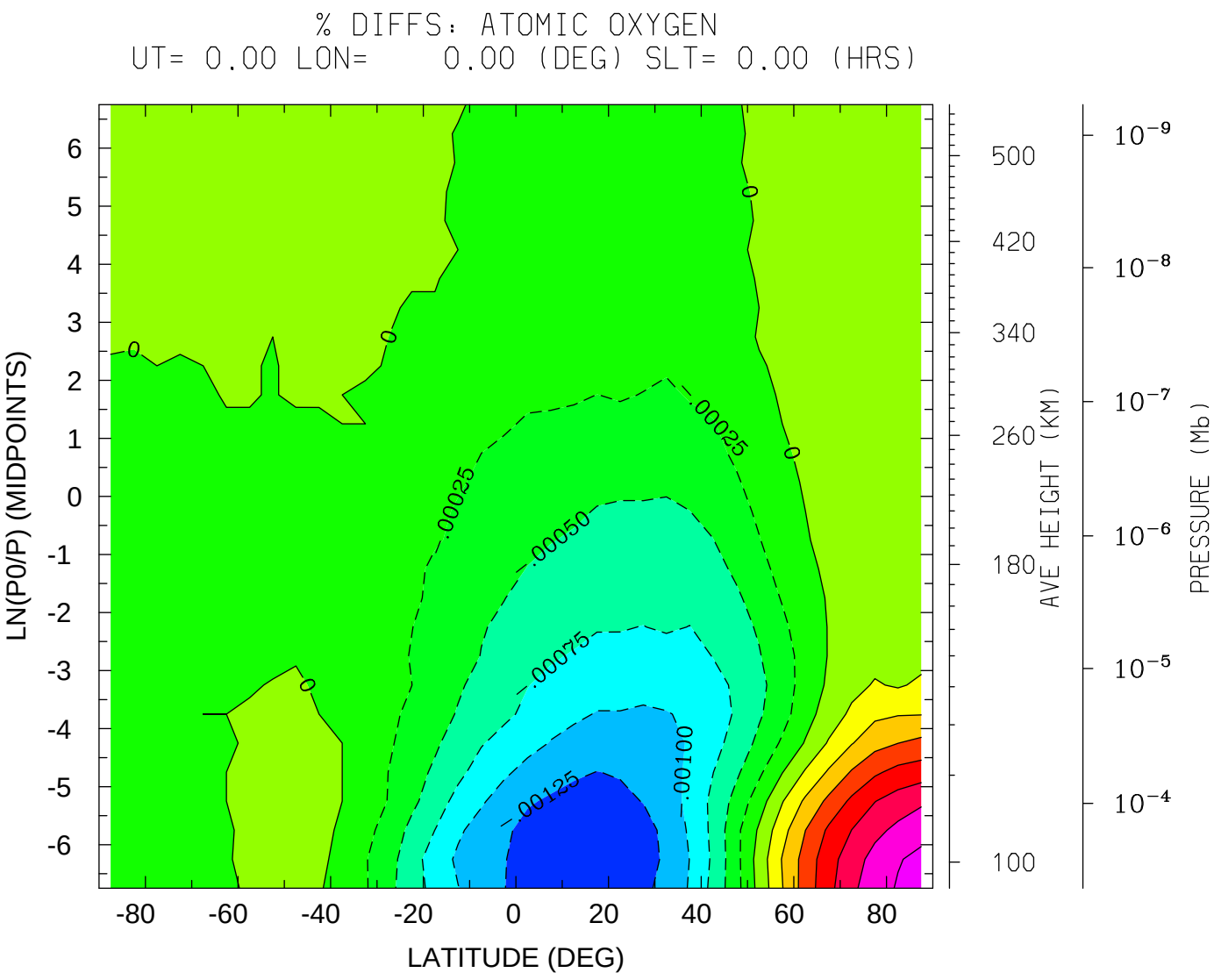

MIN,MAX= -1.4220E-03 1.8804E-03 INTERVAL= 2.5000E-04

tiegcm1.91 (DAY,HR,MIN= 50, 0, 0)

ER.tiegcm1.9_linux_ccmc.pcntr2002_001.nc MINUS /hao/oreo1/foster/ccmc/tiegcm

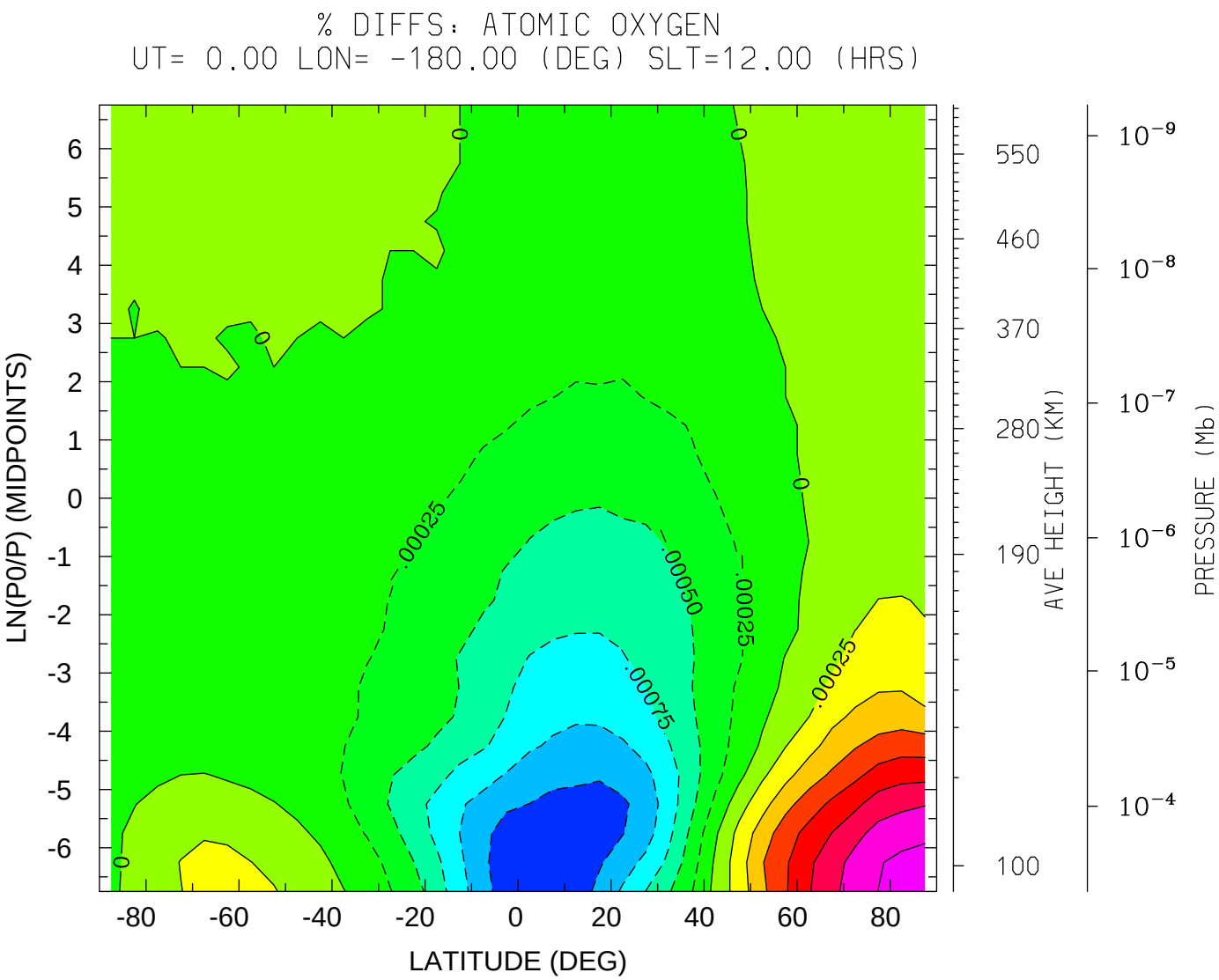

MIN,MAX= -1.4982E-03 1.8933E-03 INTERVAL= 2.5000E-04

tiegcm1.91 (DAY,HR,MIN= 50, 0, 0)

ER.tiegcm1.9_linux_ccmc.pcntr2002_001.nc MINUS /hao/oreo1/foster/ccmc/tiegcm

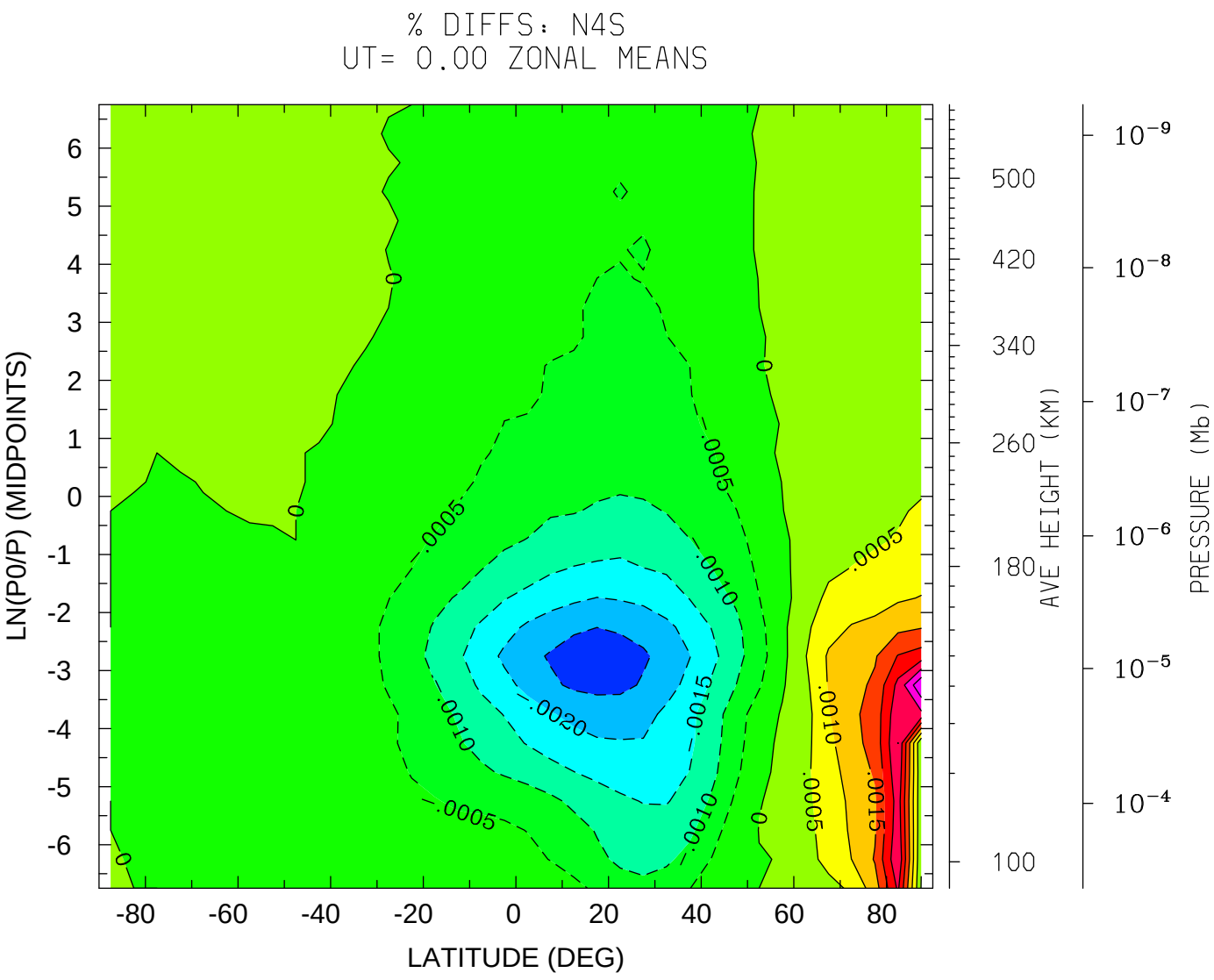
% DIFFS: N4S
UT= 0.00 ZONAL MEANS
LN(P0/P) (MIDPOINTS)
LATITUDE (DEG)
AVE HEIGHT (KM)
PRESSURE (Mb)
MIN,MAX= -2.8139E-03 3.9436E-03 INTERVAL= 5.0000E-04
tiegcm1.91 (DAY,HR,MIN= 50, 0, 0)
ER.tiegcm1.9_linux_ccmc.pcntr2002_001.nc MINUS /hao/oreo1/foster/ccmc/tiegcm

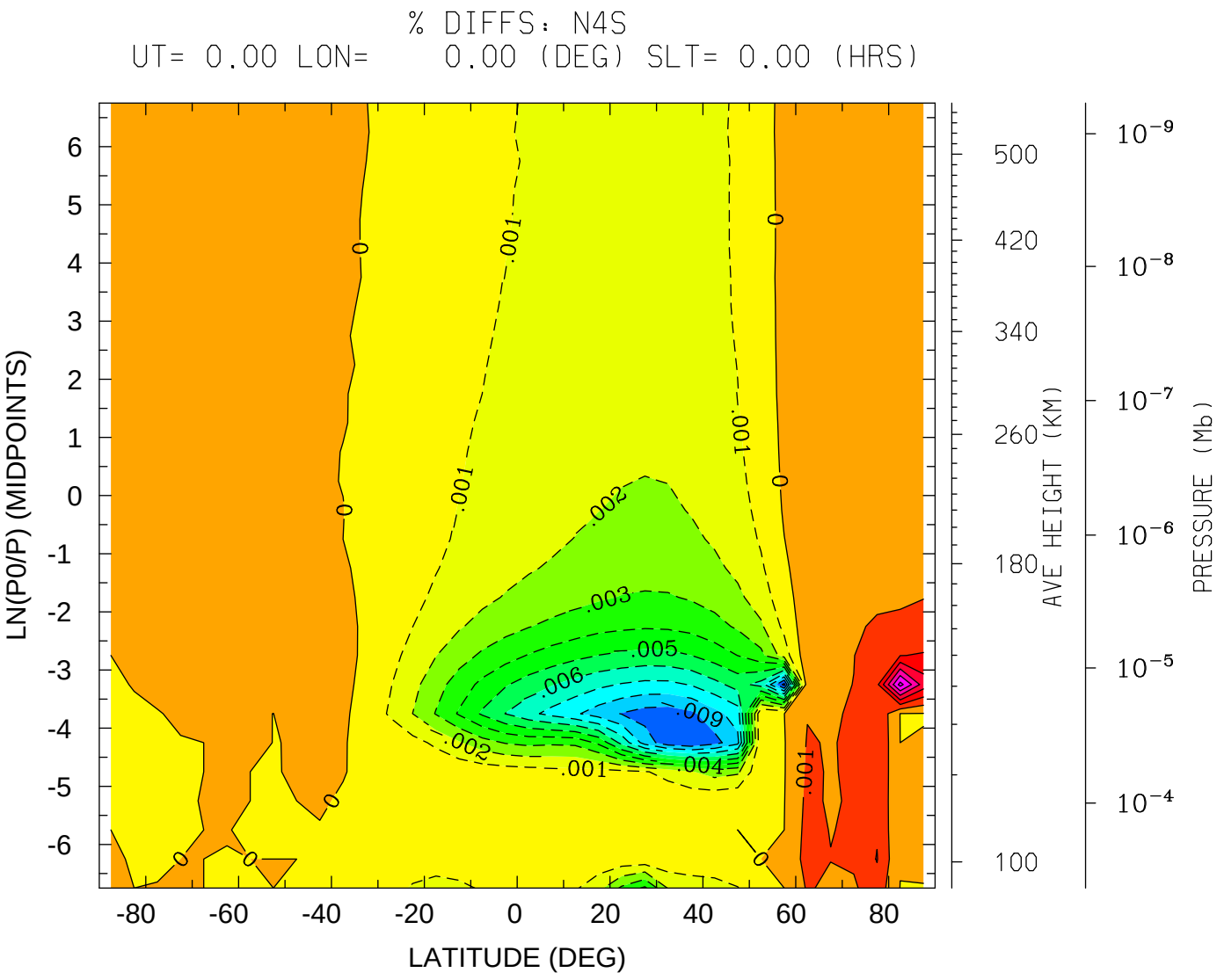
% DIFFS: N4S
UT= 0.00 LON= 0.00 (DEG) SLT= 0.00 (HRS)
LN(P0/P) (MIDPOINTS)
LATITUDE (DEG)
AVE HEIGHT (KM)
PRESSURE (Mb)
MIN,MAX= -1.0330E-02 6.3608E-03 INTERVAL= 1.0000E-03
tiegcm1.91 (DAY,HR,MIN= 50, 0, 0)
ER.tiegcm1.9_linux_ccmc.pcntr2002_001.nc MINUS /hao/oreo1/foster/ccmc/tiegcm

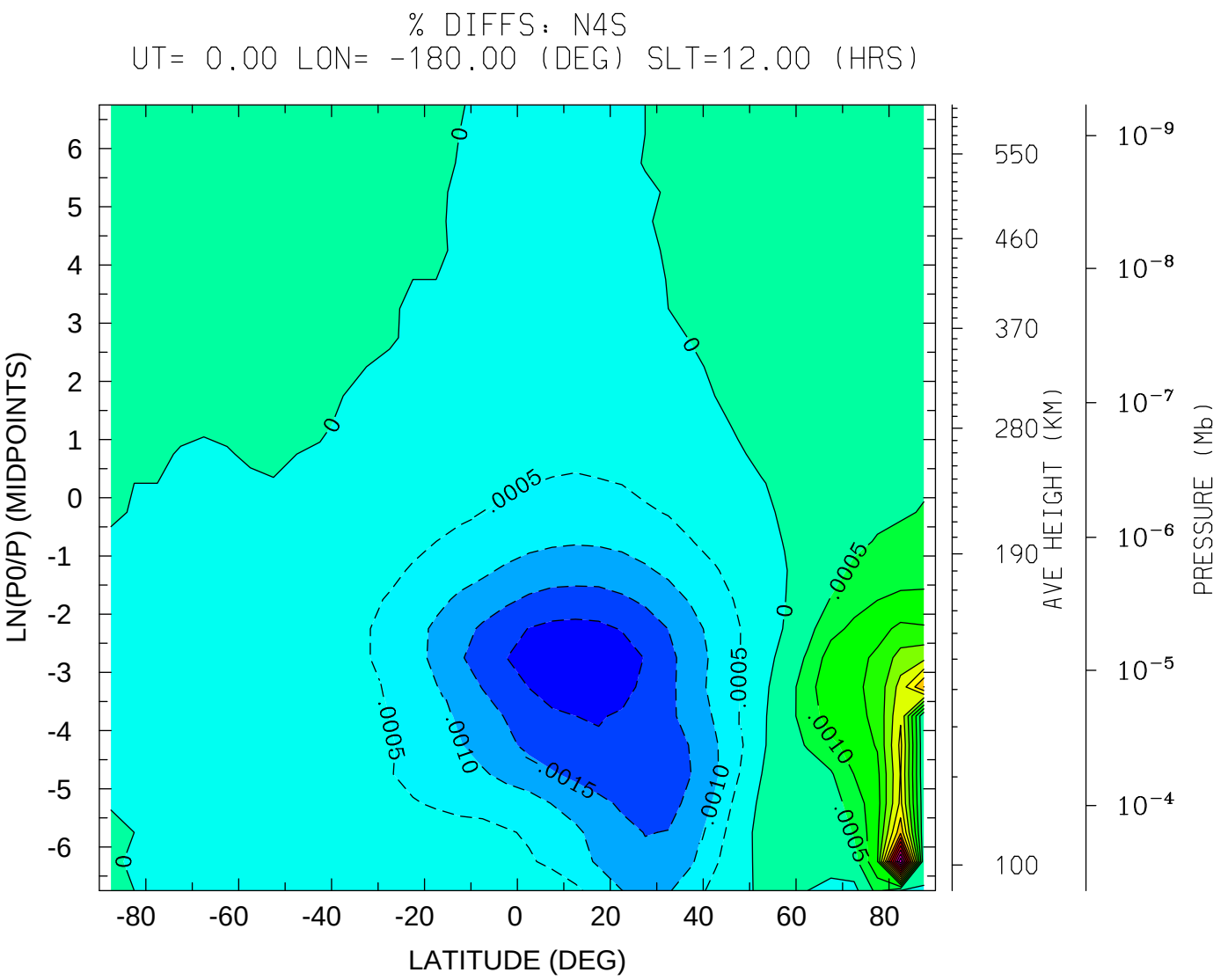
% DIFFS: N4S
UT= 0.00 LON= -180.00 (DEG) SLT=12.00 (HRS)
LN(P0/P) (MIDPOINTS)
LATITUDE (DEG)
AVE HEIGHT (KM)
PRESSURE (Mb)
MIN,MAX= -2.4227E-03 7.4146E-03 INTERVAL= 5.0000E-04
tiegcm1.91 (DAY,HR,MIN= 50, 0, 0)
ER.tiegcm1.9_linux_ccmc.pcntr2002_001.nc MINUS /hao/oreo1/foster/ccmc/tiegcm

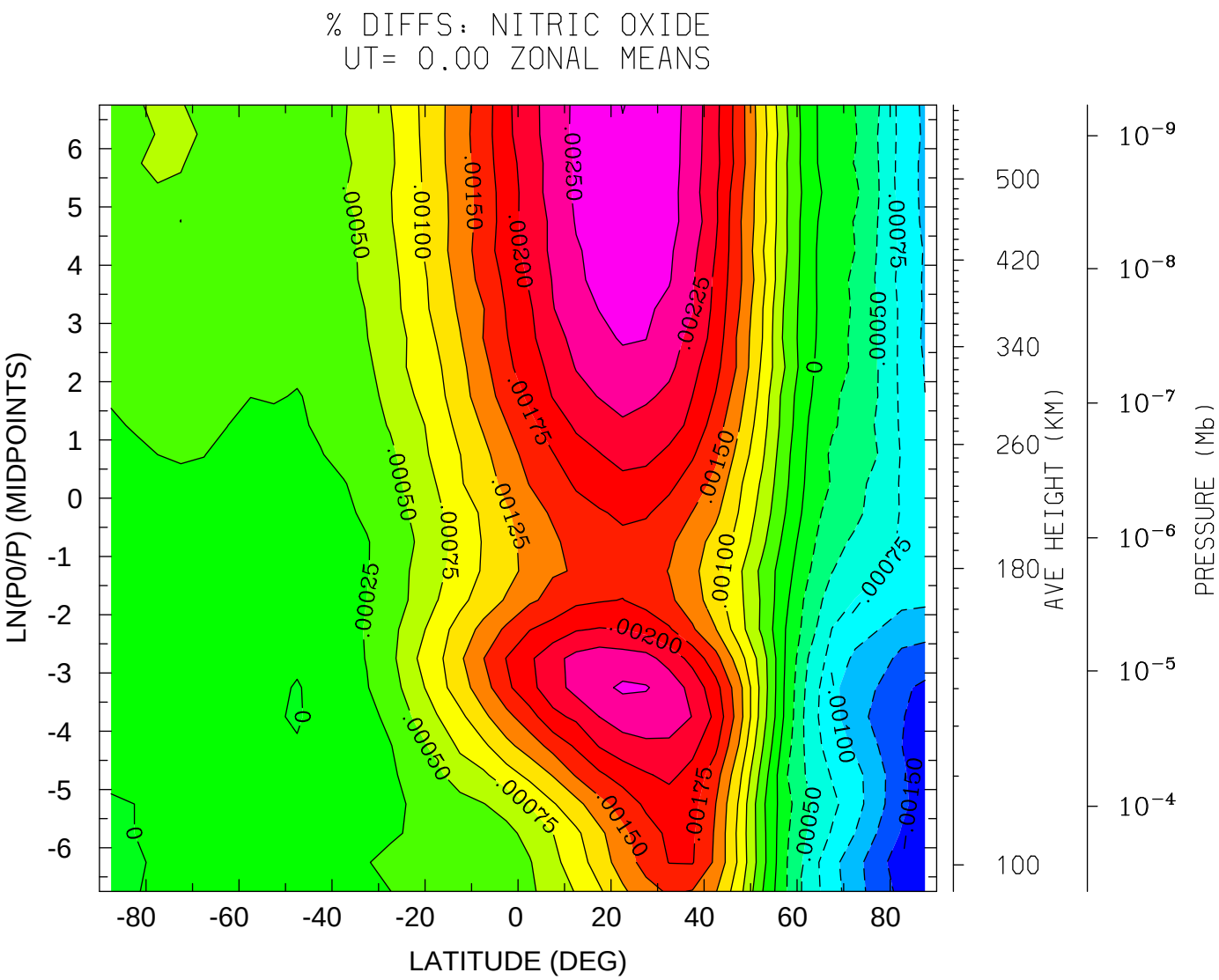
% DIFFS: NITRIC OXIDE
UT= 0.00 ZONAL MEANS
LN(P0/P) (MIDPOINTS)
LATITUDE (DEG)
AVE HEIGHT (KM)
PRESSURE (Mb)
MIN,MAX= -1.7270E-03 2.7569E-03 INTERVAL= 2.5000E-04
tiegcm1.91 (DAY,HR,MIN= 50, 0, 0)
ER.tiegcm1.9_linux_ccmc.pcntr2002_001.nc MINUS /hao/oreo1/foster/ccmc/tiegcm

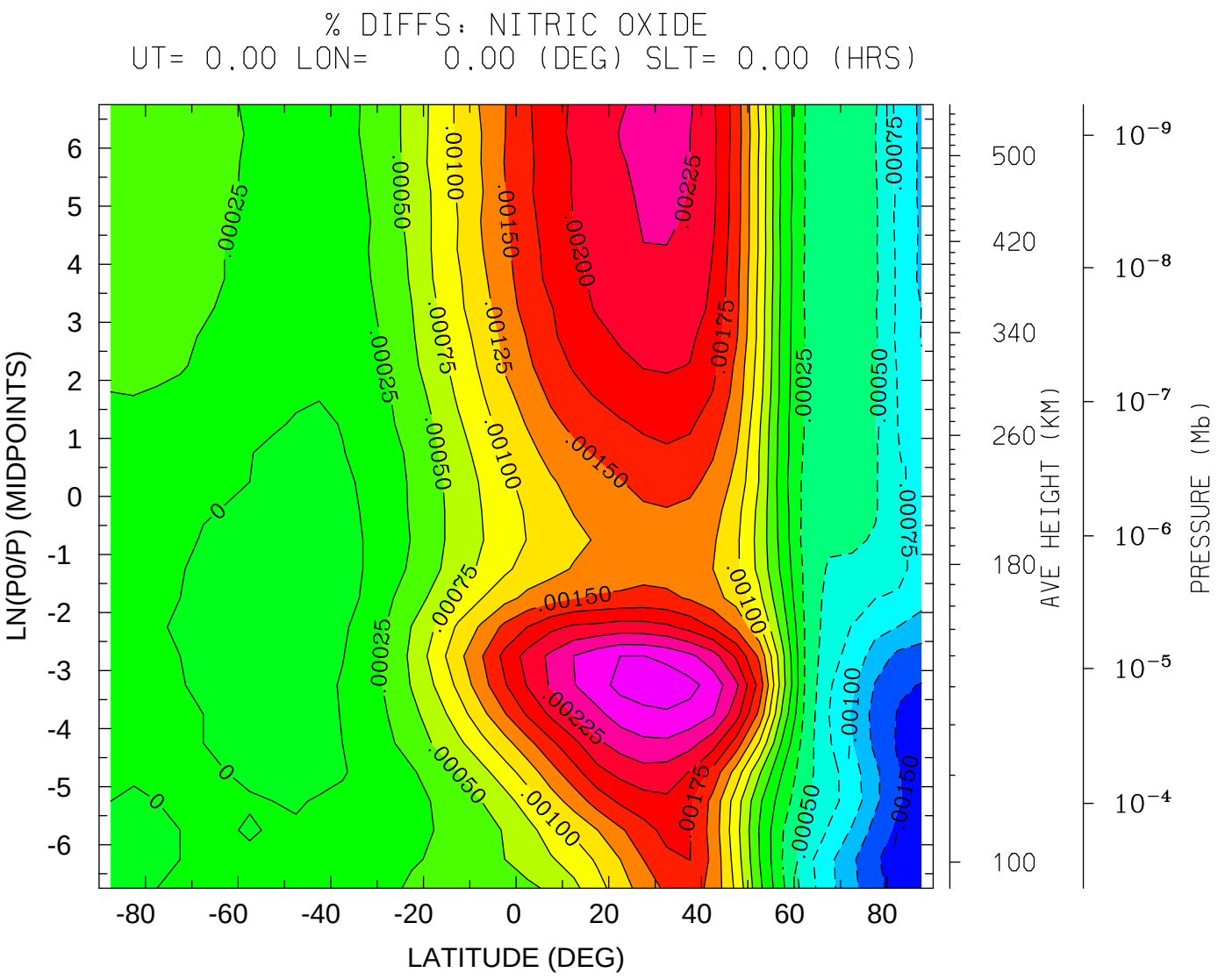
% DIFFS: NITRIC OXIDE
UT= 0.00 LON= 0.00 (DEG) SLT= 0.00 (HRS)
LN(P0/P) (MIDPOINTS)
LATITUDE (DEG)
AVE HEIGHT (KM)
PRESSURE (Mb)
MIN,MAX= -1.7480E-03 2.9017E-03 INTERVAL= 2.5000E-04
tiegcm1.91 (DAY,HR,MIN= 50, 0, 0)
ER.tiegcm1.9_linux_ccmc.pcntr2002_001.nc MINUS /hao/oreo1/foster/ccmc/tiegcm

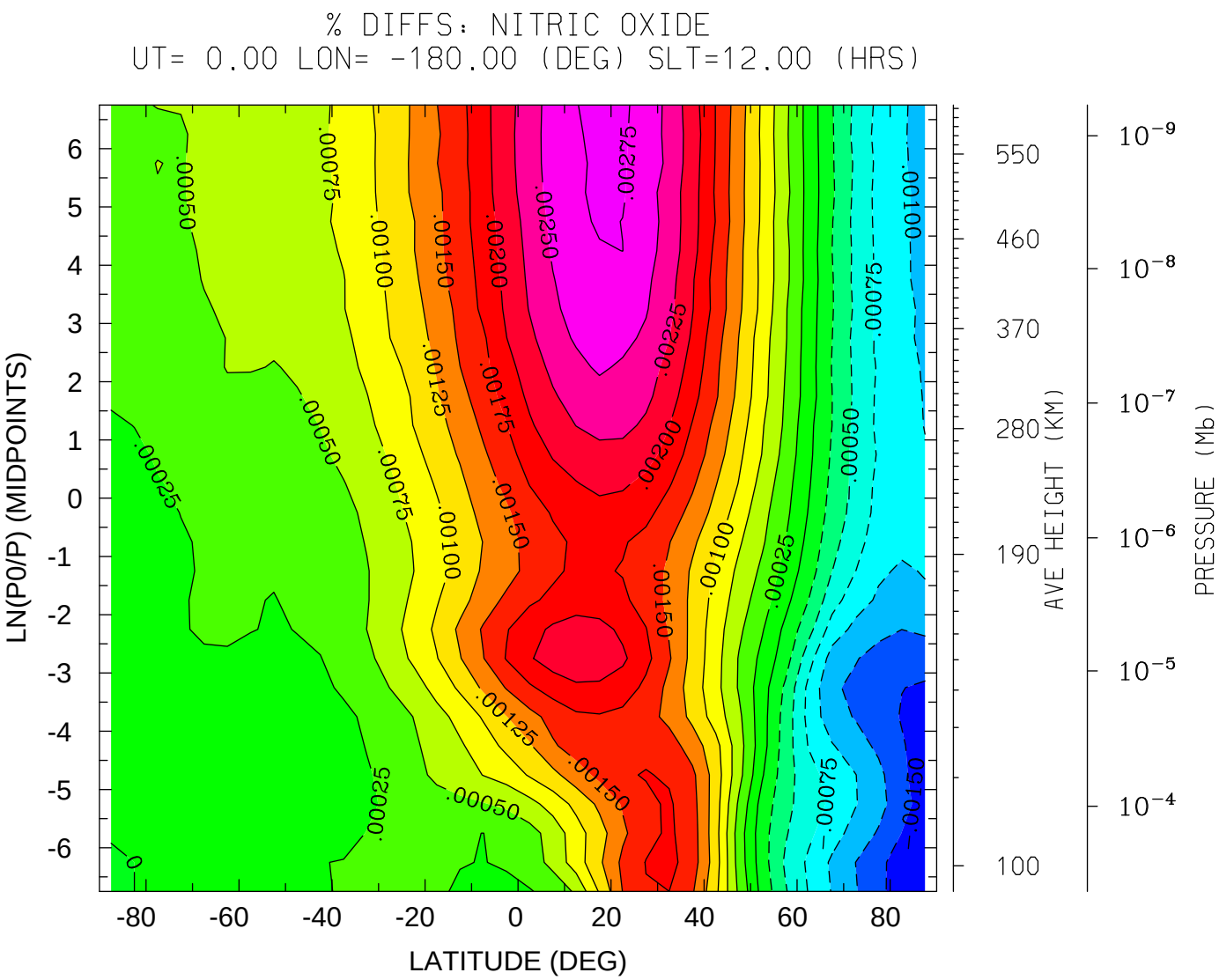
% DIFFS: NITRIC OXIDE
UT= 0.00 LON= -180.00 (DEG) SLT=12.00 (HRS)
LN(P0/P) (MIDPOINTS)
LATITUDE (DEG)
AVE HEIGHT (KM)
PRESSURE (Mb)
MIN,MAX= -1.7366E-03 2.8101E-03 INTERVAL= 2.5000E-04
tiegcm1.91 (DAY,HR,MIN= 50, 0, 0)
ER.tiegcm1.9_linux_ccmc.pcntr2002_001.nc MINUS /hao/oreo1/foster/ccmc/tiegcm

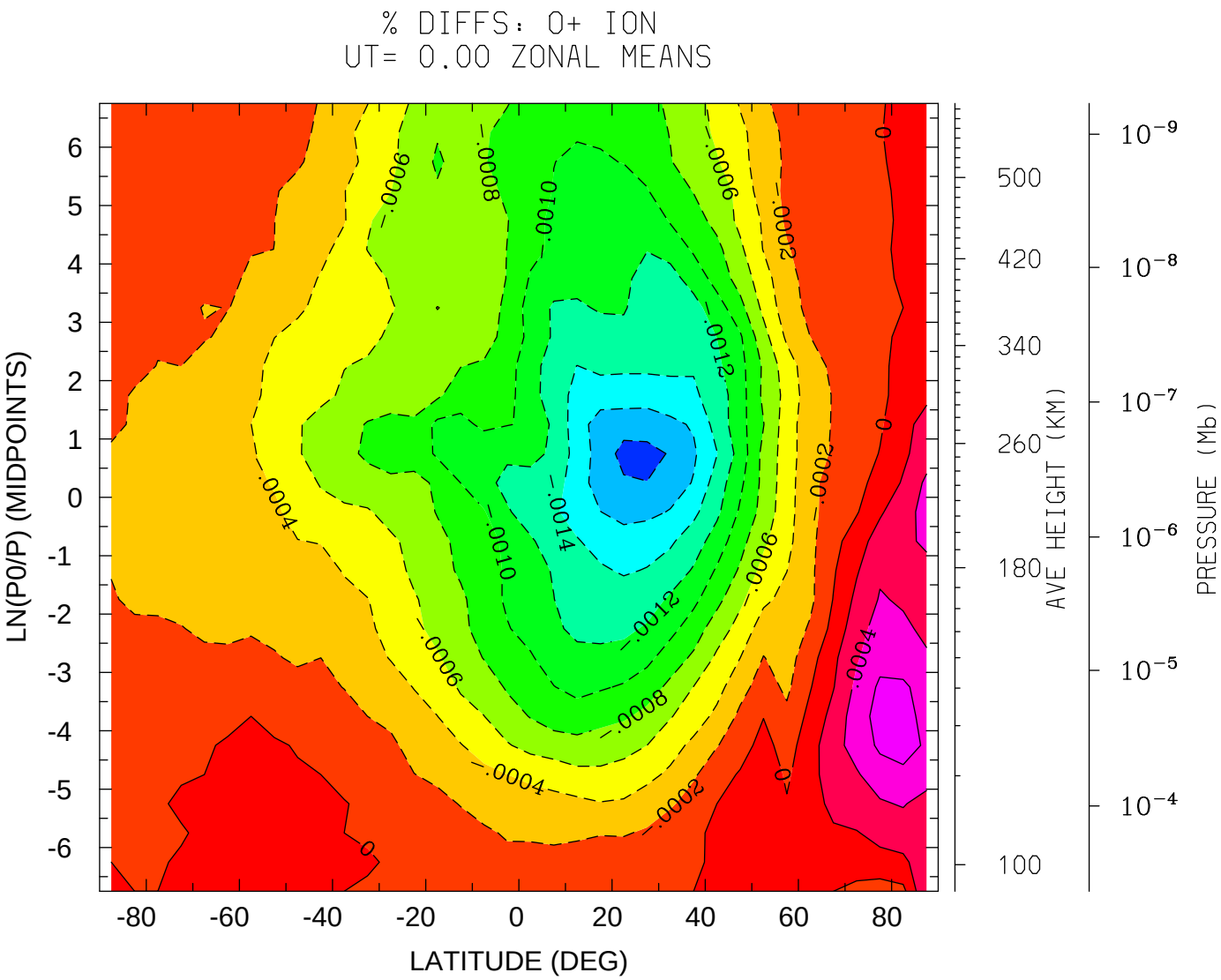
% DIFFS: O+ ION
UT= 0.00 ZONAL MEANS
LN(P0/P) (MIDPOINTS)
LATITUDE (DEG)
AVE HEIGHT (KM)
PRESSURE (Mb)
MIN,MAX= -1.8777E-03 6.7593E-04 INTERVAL= 2.0000E-04
tiegcm1.91 (DAY,HR,MIN= 50, 0, 0)
ER.tiegcm1.9_linux_ccmc.pcntr2002_001.nc MINUS /hao/oreo1/foster/ccmc/tiegcm

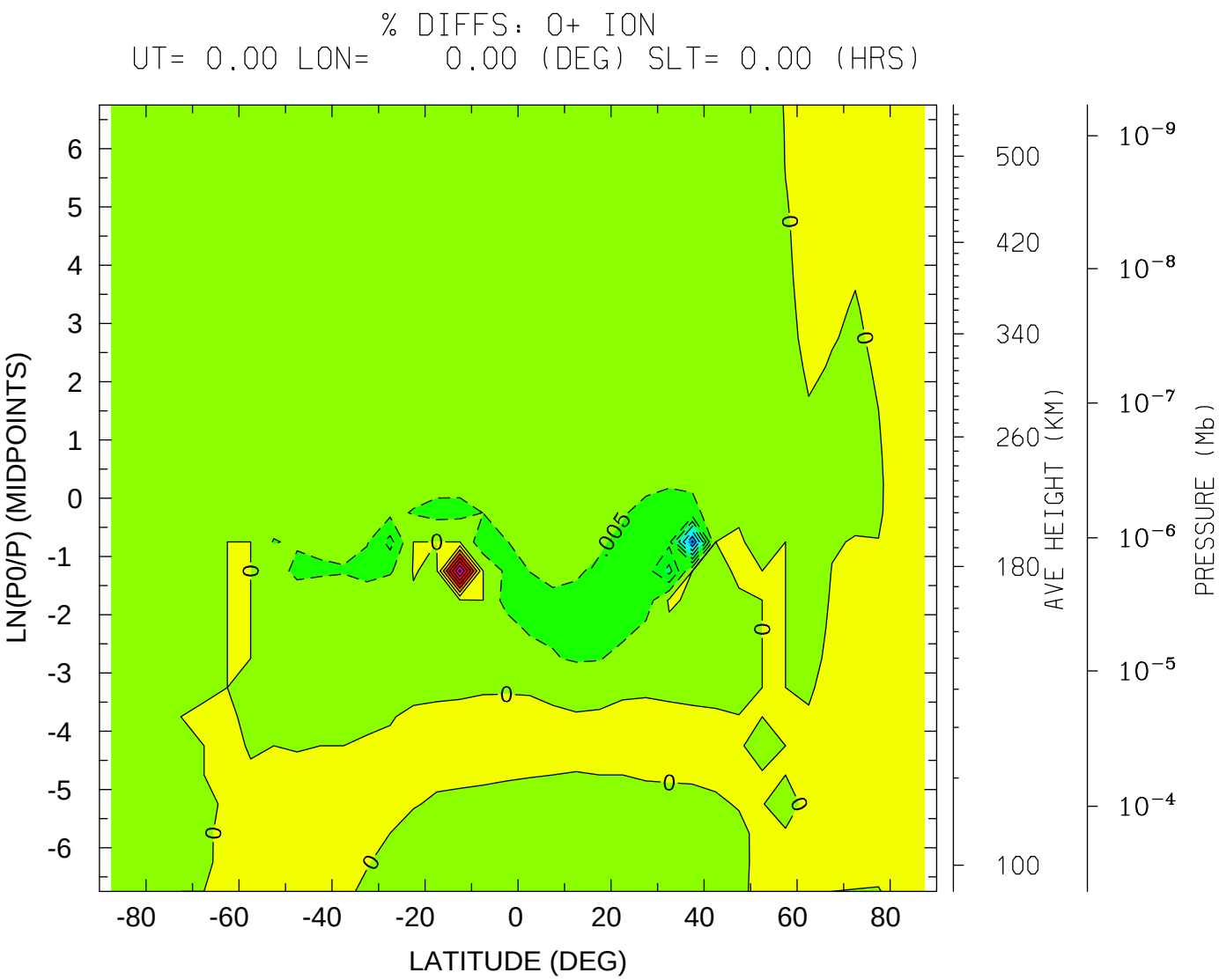
% DIFFS: O+ ION
UT= 0.00 LON= 0.00 (DEG) SLT= 0.00 (HRS)
LN(P0/P) (MIDPOINTS)
LATITUDE (DEG)
AVE HEIGHT (KM)
PRESSURE (Mb)
MIN,MAX= -3.5782E-02 3.6829E-02 INTERVAL= 5.0000E-03
tiegcm1.91 (DAY,HR,MIN= 50, 0, 0)
ER.tiegcm1.9_linux_ccmc.pcntr2002_001.nc MINUS /hao/oreo1/foster/ccmc/tiegcm

% DIFFS: O+ ION
UT= 0.00 LON= -180.00 (DEG) SLT=12.00 (HRS)

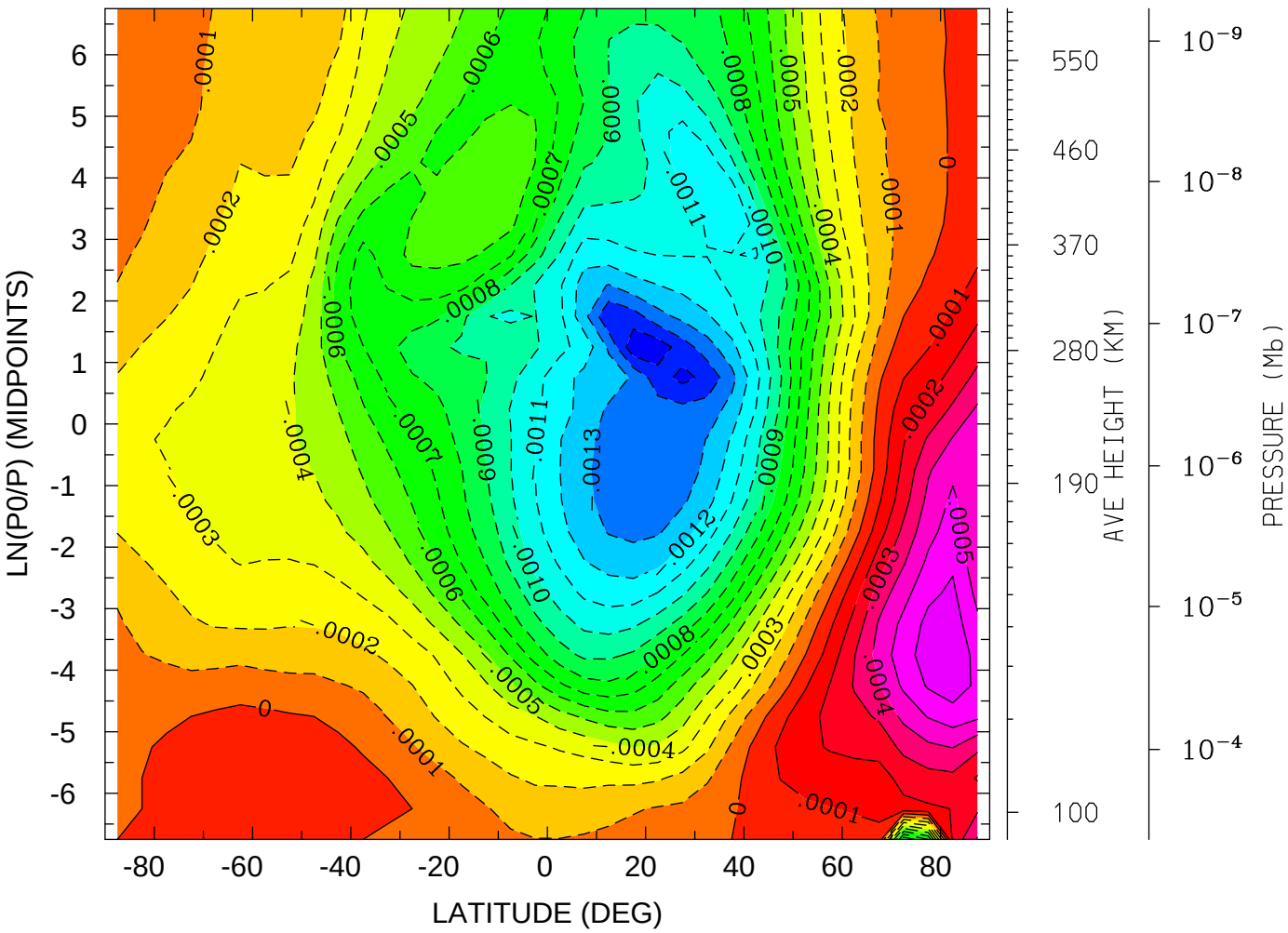

MIN,MAX= -1.5777E-03 6.7698E-04 INTERVAL= 1.0000E-04
tiegcm1.91 (DAY,HR,MIN= 50, 0, 0)
ER.tiegcm1.9_linux_ccmc.pcntr2002_001.nc MINUS /hao/oreo1/foster/ccmc/tiegcm

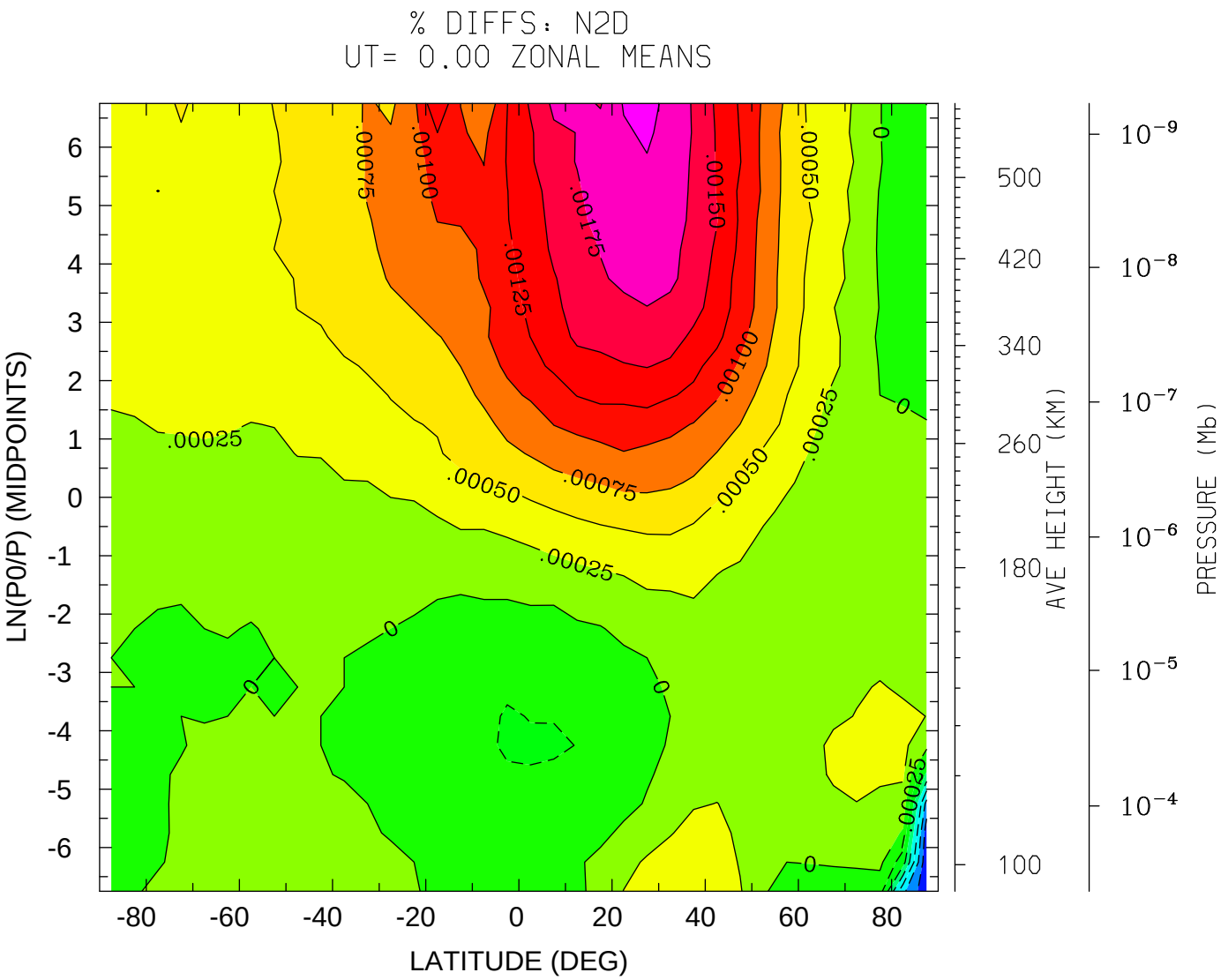
% DIFFS: N2D
UT= 0.00 ZONAL MEANS
LN(P0/P) (MIDPOINTS)
LATITUDE (DEG)
AVE HEIGHT (KM)
PRESSURE (Mb)
MIN,MAX= -1.7080E-03 2.0536E-03 INTERVAL= 2.5000E-04
tiegcm1.91 (DAY,HR,MIN= 50, 0, 0)
ER.tiegcm1.9_linux_ccmc.pcntr2002_001.nc MINUS /hao/oreo1/foster/ccmc/tiegcm

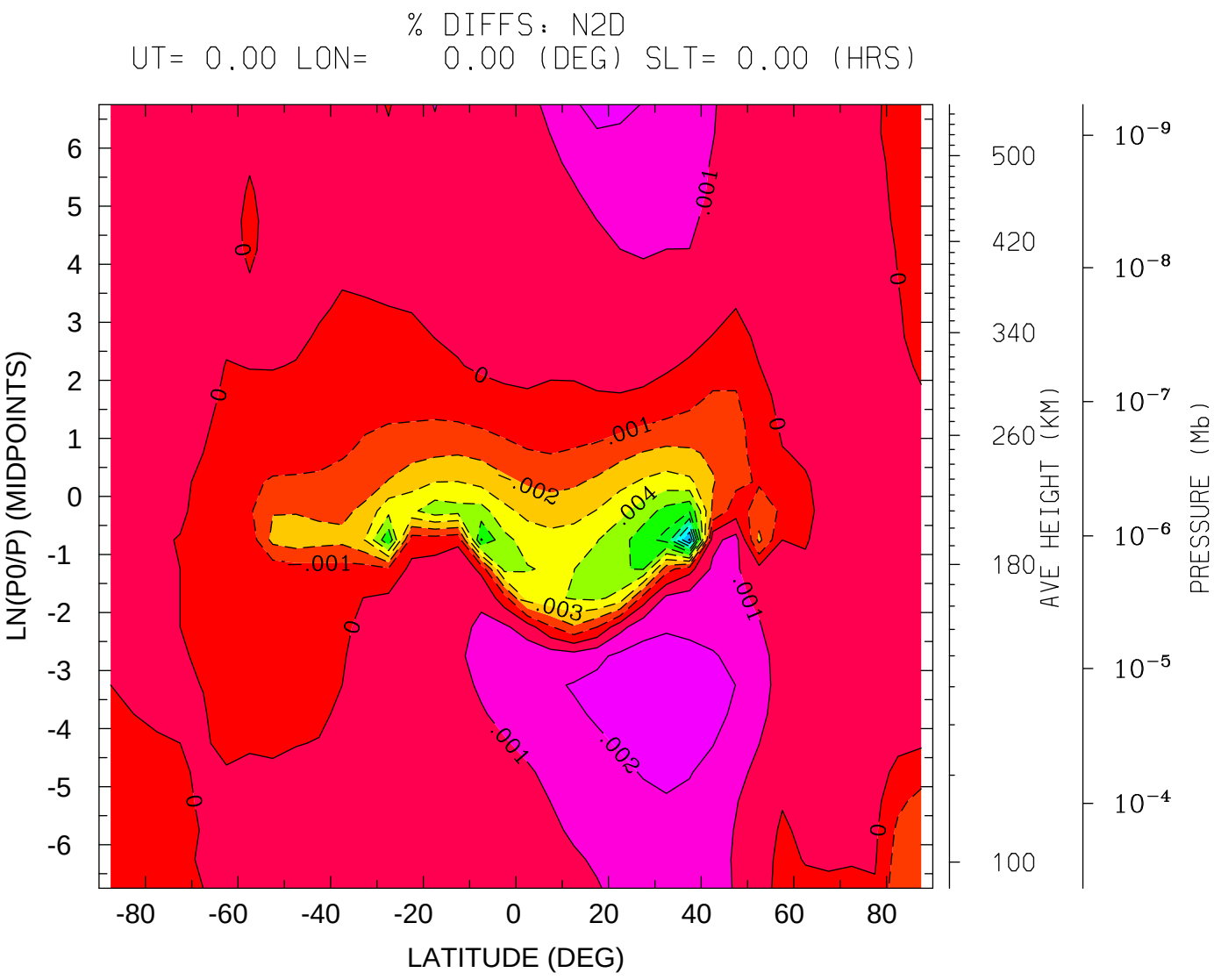
% DIFFS: N2D
UT= 0.00 LON= 0.00 (DEG) SLT= 0.00 (HRS)
LN(P0/P) (MIDPOINTS)
LATITUDE (DEG)
AVE HEIGHT (KM)
PRESSURE (Mb)
MIN,MAX= -1.0159E-02 2.5018E-03 INTERVAL= 1.0000E-03
tiegcm1.91 (DAY,HR,MIN= 50, 0, 0)
ER.tiegcm1.9_linux_ccmc.pcntr2002_001.nc MINUS /hao/oreo1/foster/ccmc/tiegcm

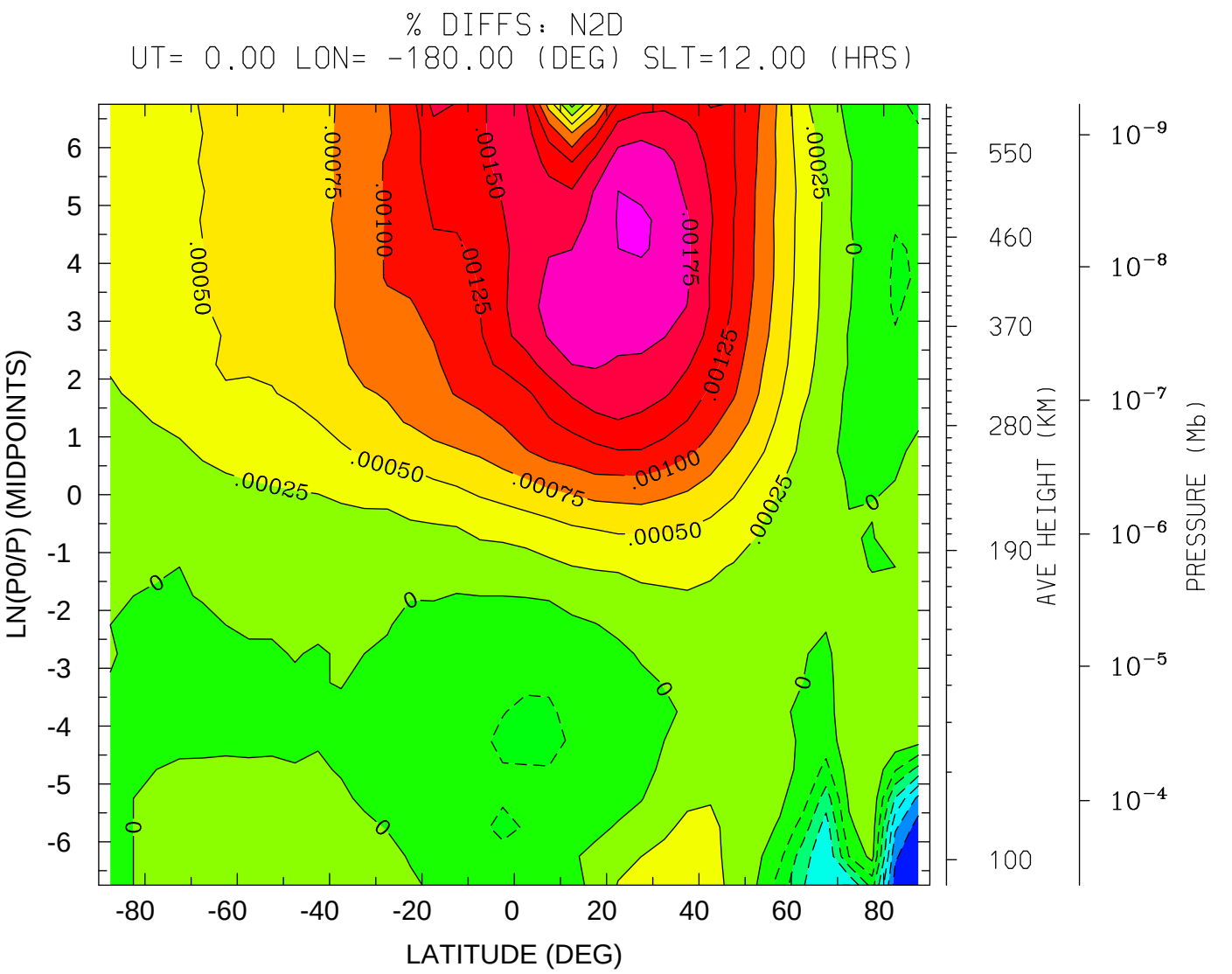
% DIFFS: N2D
UT= 0.00 LON= -180.00 (DEG) SLT=12.00 (HRS)
LN(P0/P) (MIDPOINTS)
LATITUDE (DEG)
AVE HEIGHT (KM)
PRESSURE (Mb)
MIN,MAX= -1.7108E-03 2.0327E-03 INTERVAL= 2.5000E-04
tiegcm1.91 (DAY,HR,MIN= 50, 0, 0)
ER.tiegcm1.9_linux_ccmc.pcntr2002_001.nc MINUS /hao/oreo1/foster/ccmc/tiegcm

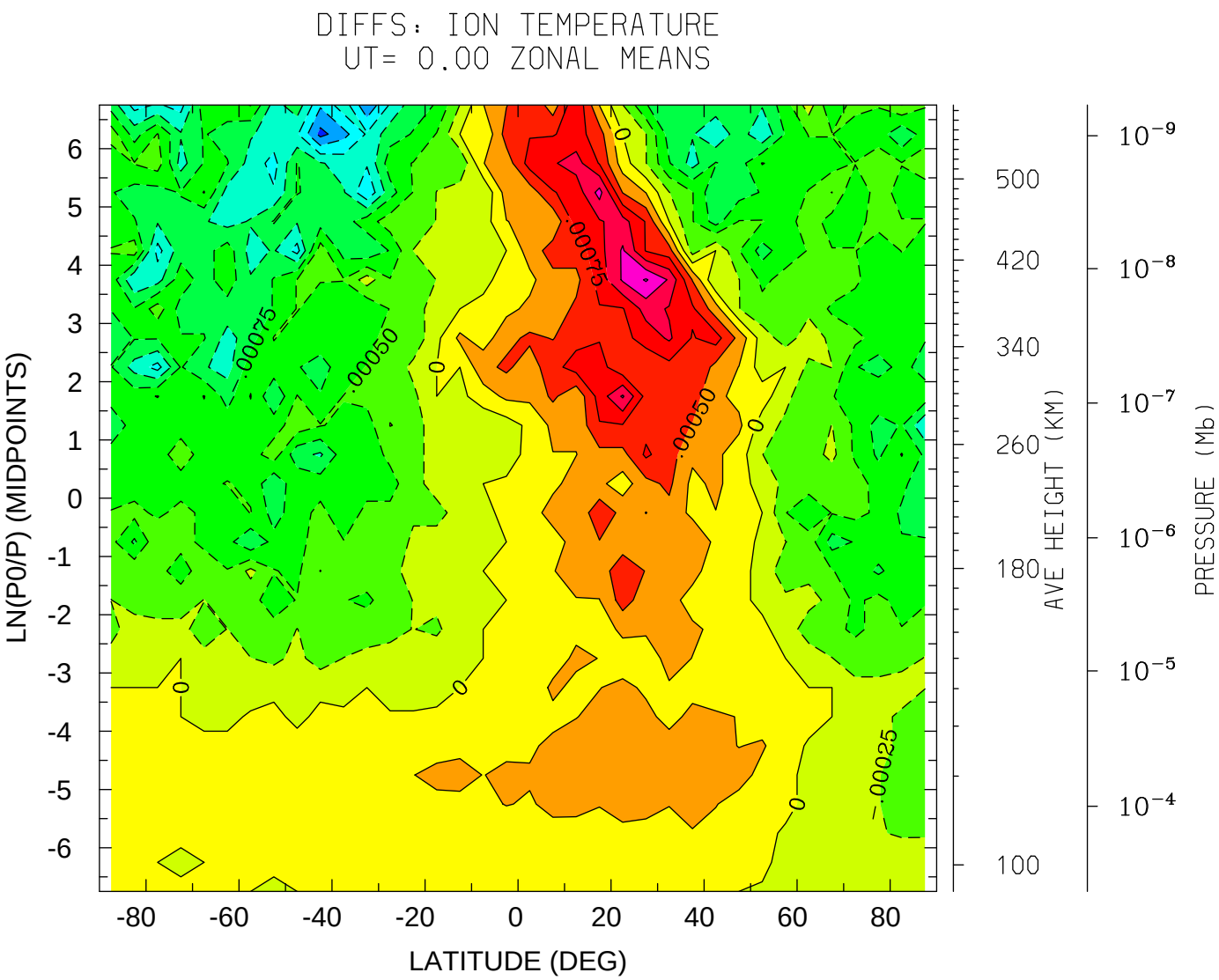

MIN,MAX= -1.8311E-03 1.5259E-03 INTERVAL= 2.5000E-04

tiegcm1.91 (DAY,HR,MIN= 50, 0, 0)

ER.tiegcm1.9_linux_ccmc.pcntr2002_001.nc MINUS /hao/oreo1/foster/ccmc/tiegcm

DIFFS: ION TEMPERATURE
UT= 0.00 LON= 0.00 (DEG) SLT= 0.00 (HRS)

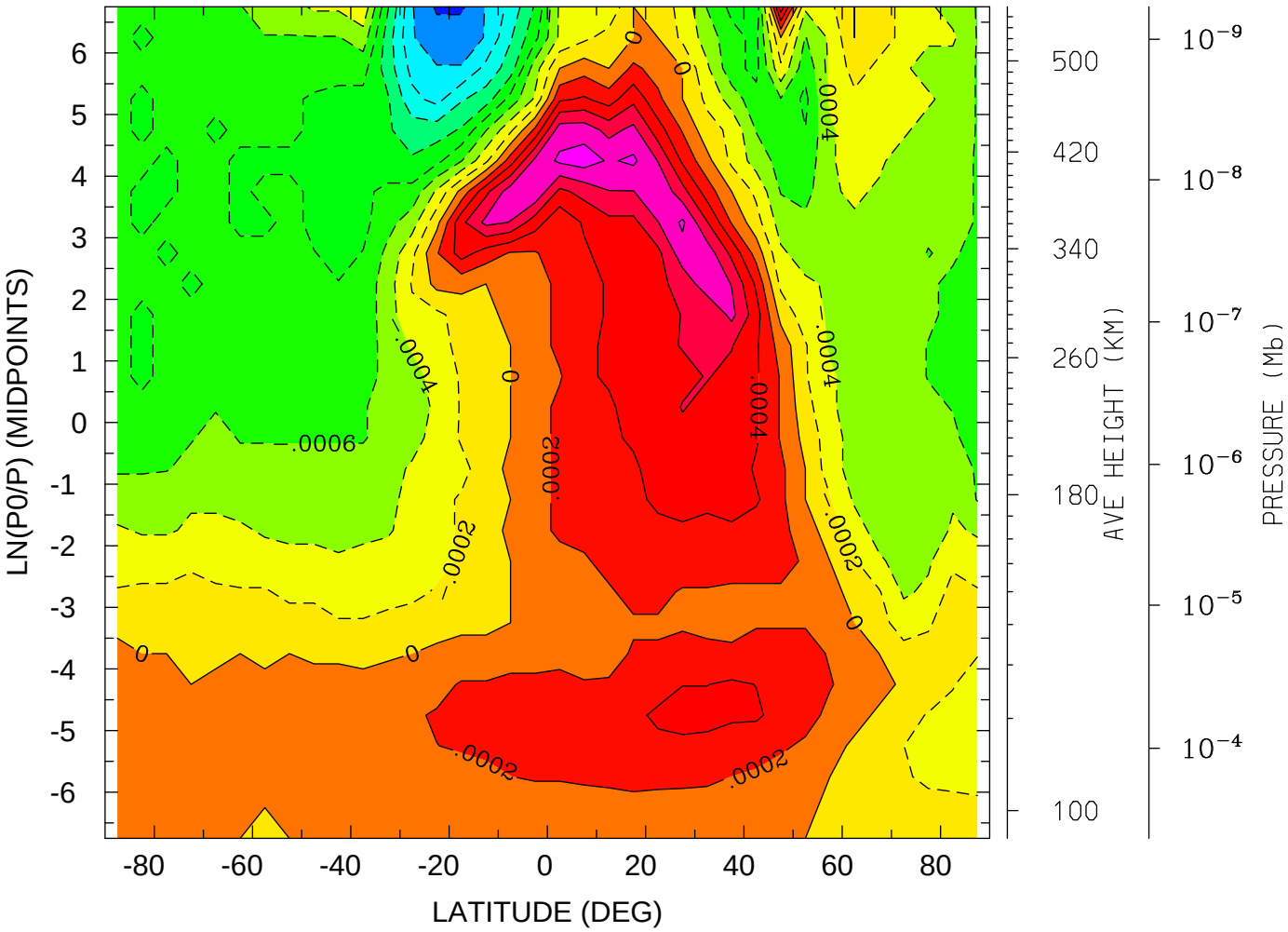

MIN,MAX= -1.8311E-03 1.0986E-03 INTERVAL= 2.0000E-04
tiegcm1.91 (DAY,HR,MIN= 50, 0, 0)
ER.tiegcm1.9_linux_ccmc.pcntr2002_001.nc MINUS /hao/oreo1/foster/ccmc/tiegcm

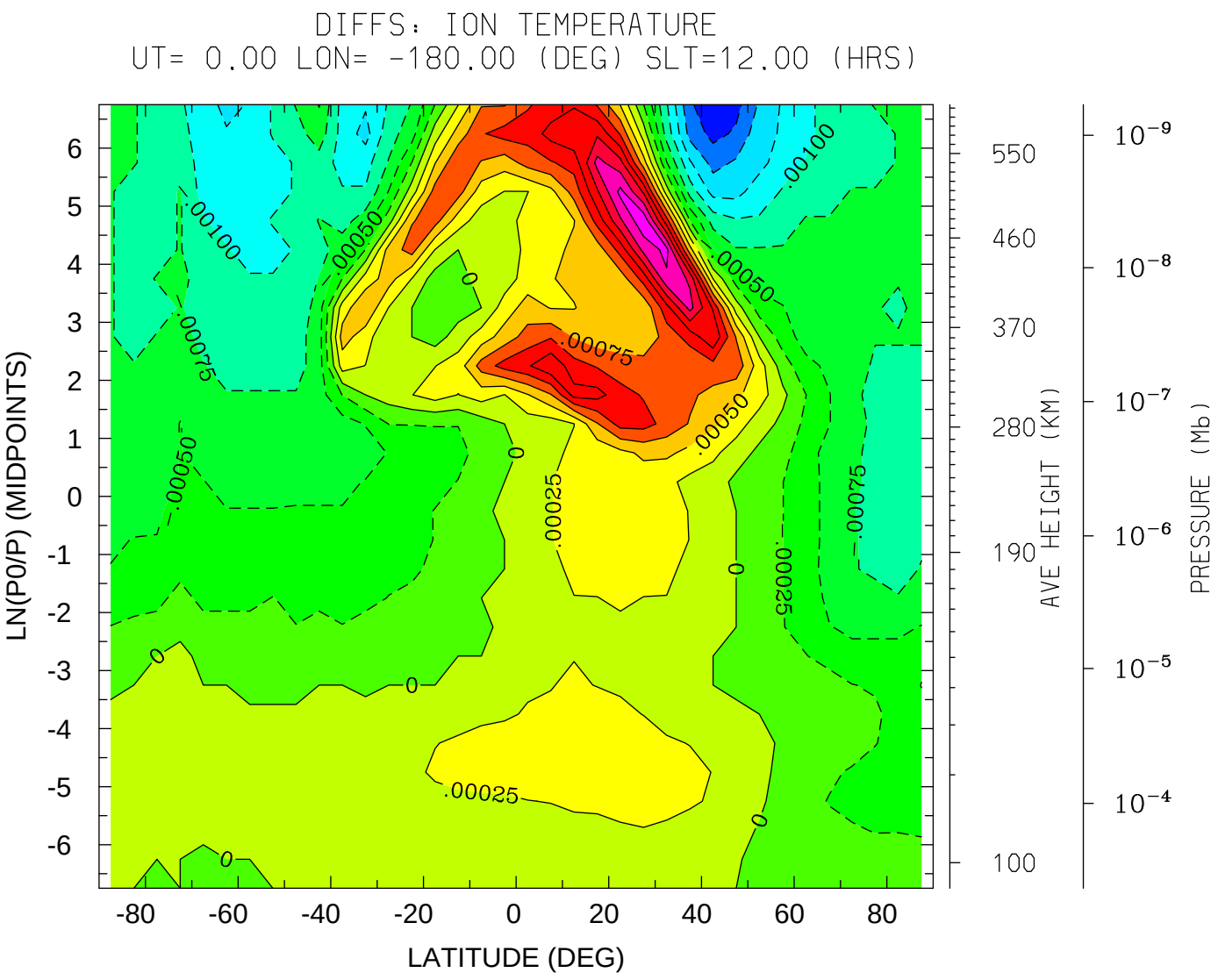
DIFFS: ION TEMPERATURE
UT= 0.00 LON= -180.00 (DEG) SLT=12.00 (HRS)
LN(P0/P) (MIDPOINTS)
LATITUDE (DEG)
AVE HEIGHT (KM)
PRESSURE (Mb)
MIN,MAX= -1.9531E-03 2.1973E-03 INTERVAL= 2.5000E-04
tiegcm1.91 (DAY,HR,MIN= 50, 0, 0)
ER.tiegcm1.9_linux_ccmc.pcntr2002_001.nc MINUS /hao/oreo1/foster/ccmc/tiegcm

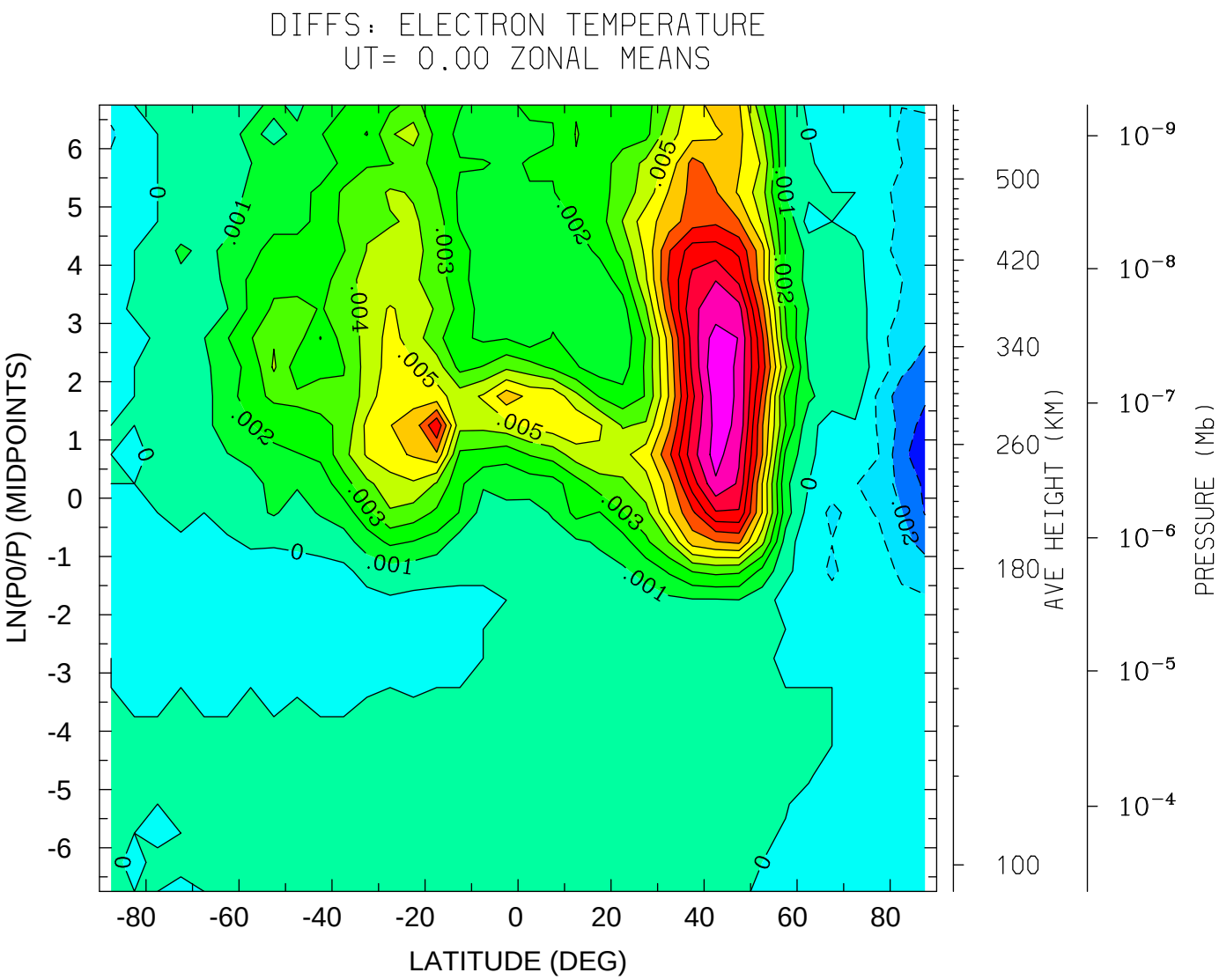
DIFFS: ELECTRON TEMPERATURE
UT= 0.00 ZONAL MEANS
LN(P0/P) (MIDPOINTS)
LATITUDE (DEG)
AVE HEIGHT (KM)
PRESSURE (Mb)
MIN,MAX= -3.7842E-03 1.2939E-02 INTERVAL= 1.0000E-03
tiegcm1.91 (DAY,HR,MIN= 50, 0, 0)
ER.tiegcm1.9_linux_ccmc.pcntr2002_001.nc MINUS /hao/oreo1/foster/ccmc/tiegcm

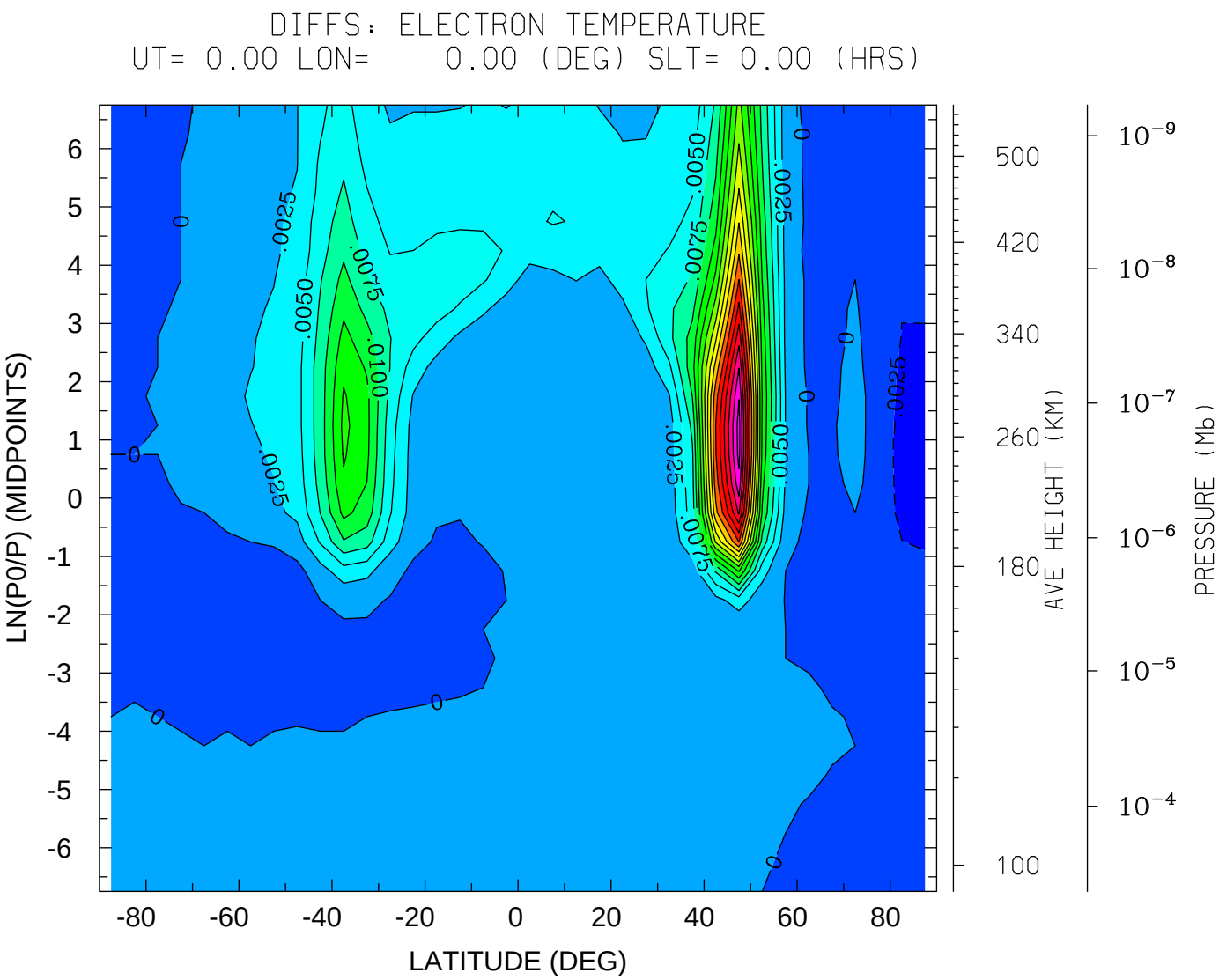
DIFFS: ELECTRON TEMPERATURE
UT= 0.00 LON= 0.00 (DEG) SLT= 0.00 (HRS)
LN(P0/P) (MIDPOINTS)
LATITUDE (DEG)
AVE HEIGHT (KM)
PRESSURE (Mb)
MIN,MAX= -4.2725E-03 4.3579E-02 INTERVAL= 2.5000E-03
tiegcm1.91 (DAY,HR,MIN= 50, 0, 0)
ER.tiegcm1.9_linux_ccmc.pcntr2002_001.nc MINUS /hao/oreo1/foster/ccmc/tiegcm

DIFFS: ELECTRON TEMPERATURE
UT= 0.00 LON= -180.00 (DEG) SLT=12.00 (HRS)

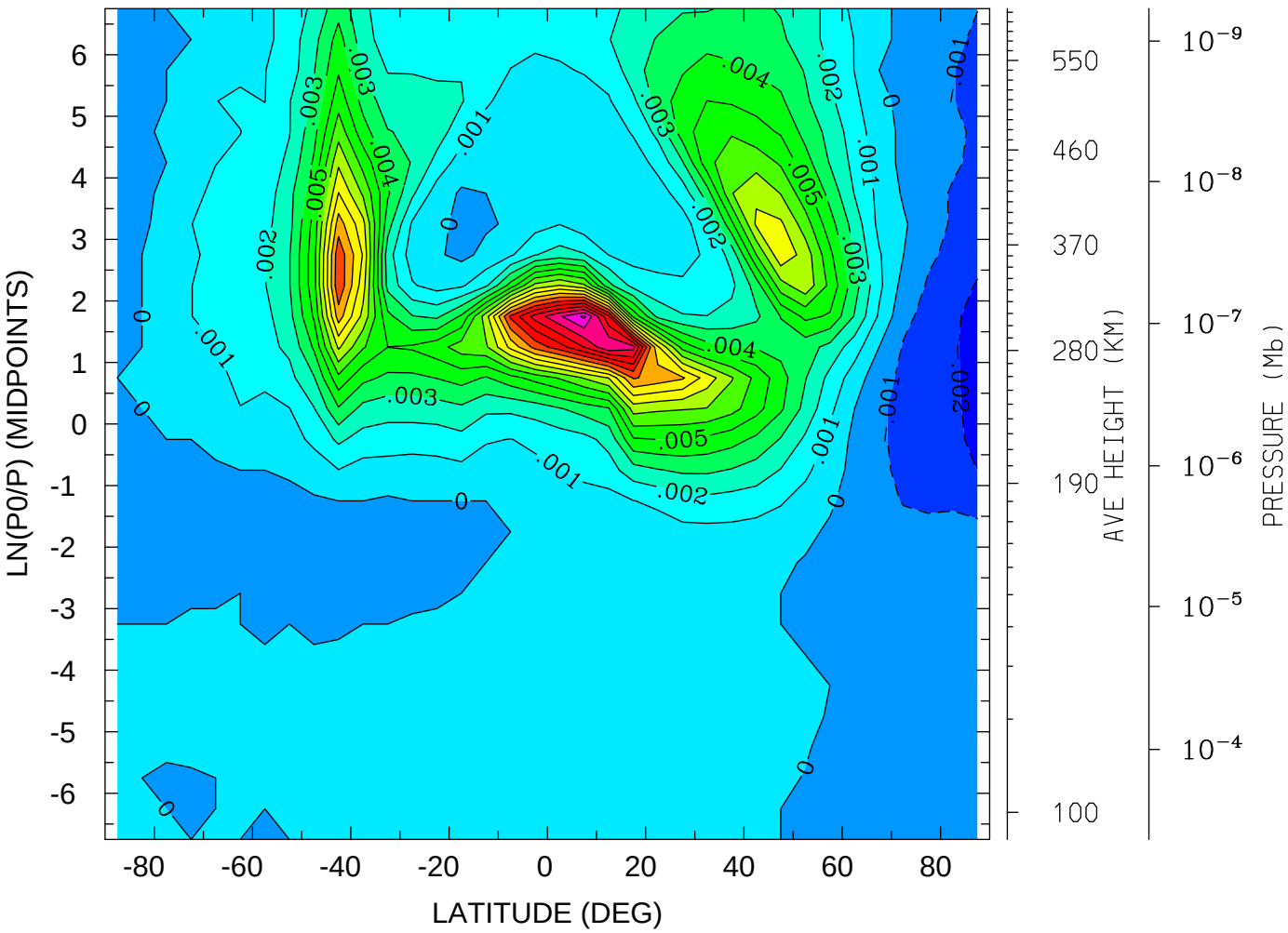

MIN,MAX= -2.8687E-03 1.7212E-02 INTERVAL= 1.0000E-03
tiegcm1.91 (DAY,HR,MIN= 50, 0, 0)
ER.tiegcm1.9_linux_ccmc.pcntr2002_001.nc MINUS /hao/oreo1/foster/ccmc/tiegcm

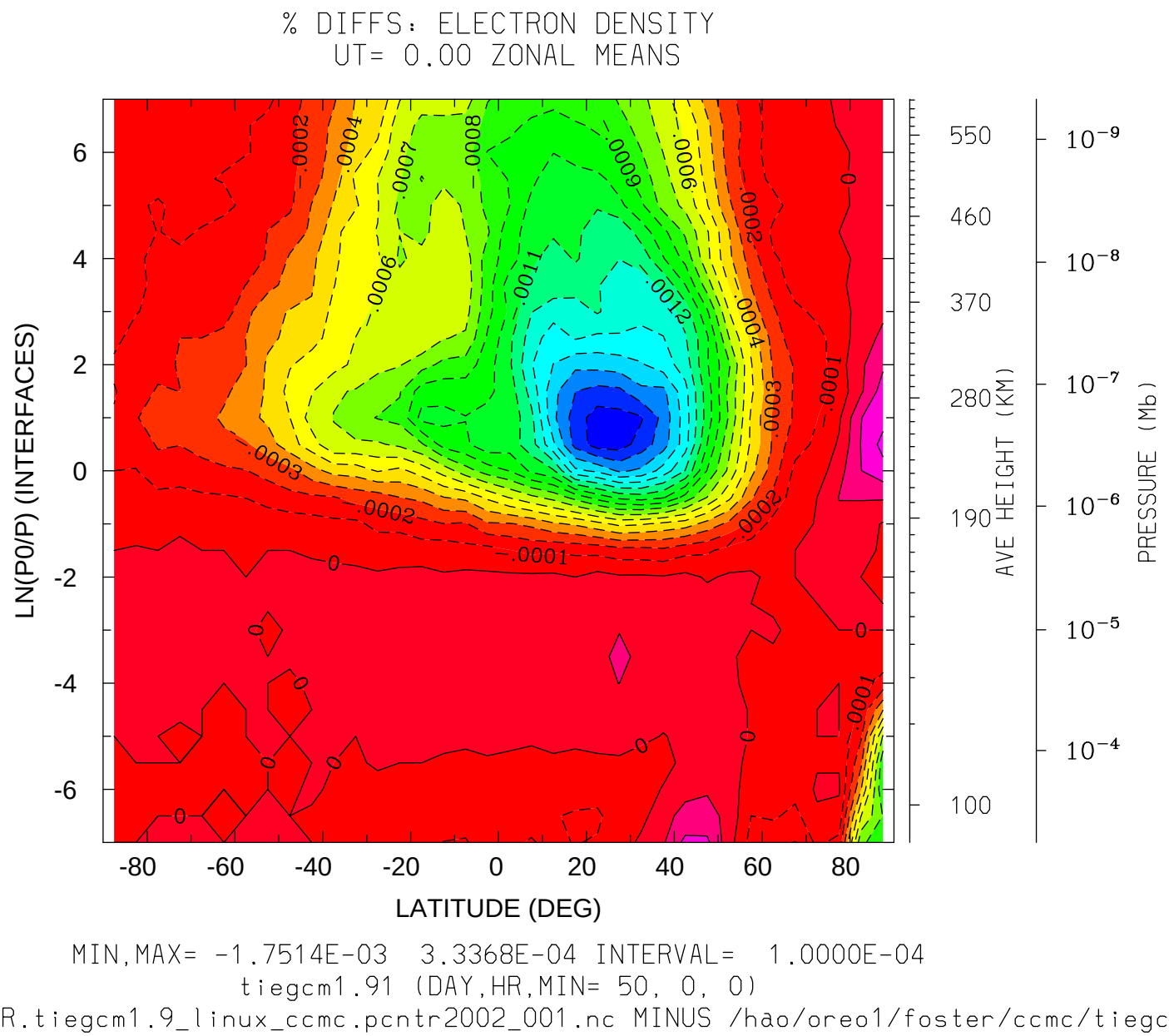

MIN,MAX= -1.7514E-03 3.3368E-04 INTERVAL= 1.0000E-04

tiegcm1.91 (DAY,HR,MIN= 50, 0, 0)

ER.tiegcm1.9_linux_ccmc.pcntr2002_001.nc MINUS /hao/oreo1/foster/ccmc/tiegcm

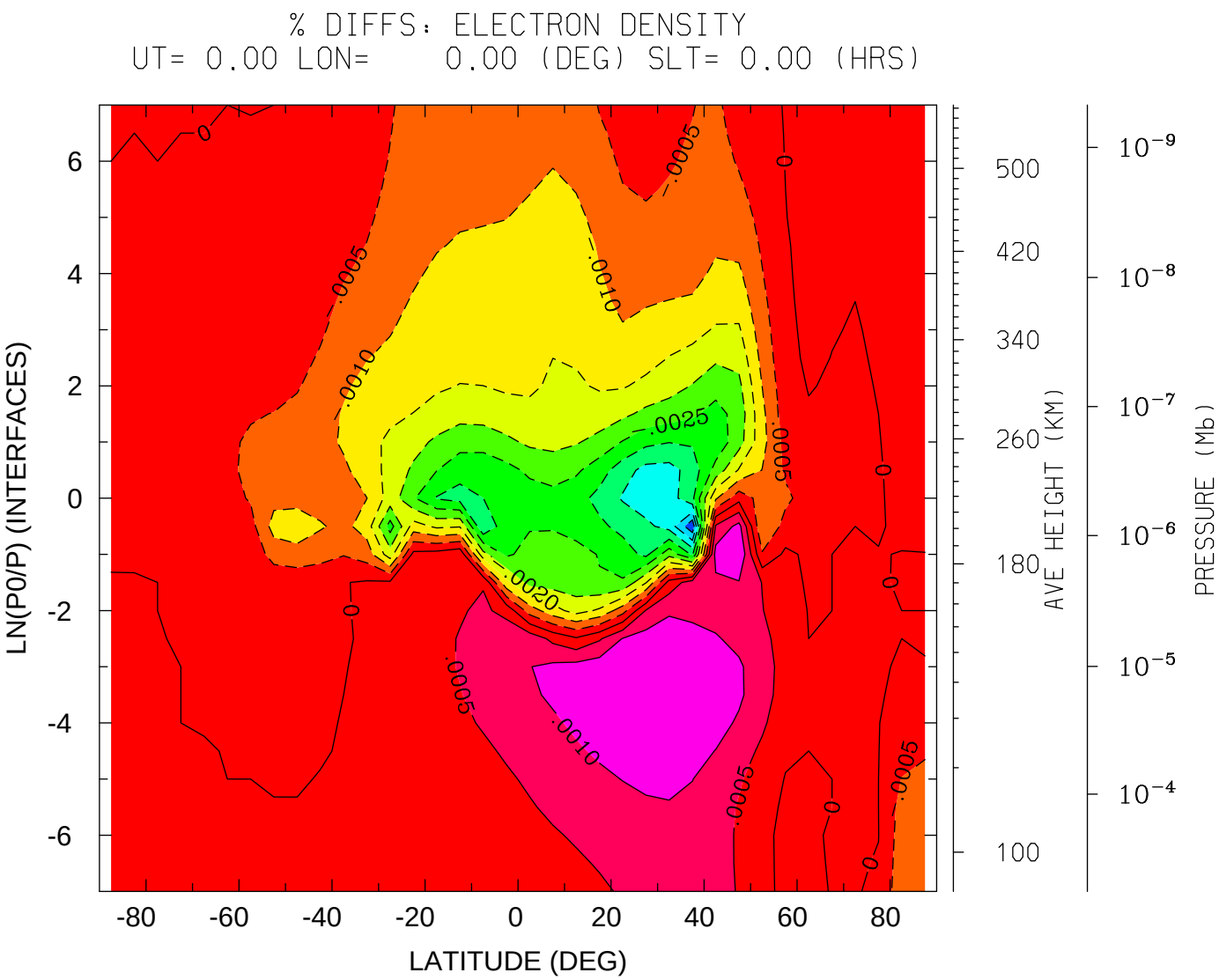

MIN,MAX= -4.9093E-03 1.4969E-03 INTERVAL= 5.0000E-04

tiegcm1.91 (DAY,HR,MIN= 50, 0, 0)

ER.tiegcm1.9_linux_ccmc.pcntr2002_001.nc MINUS /hao/oreo1/foster/ccmc/tiegcm

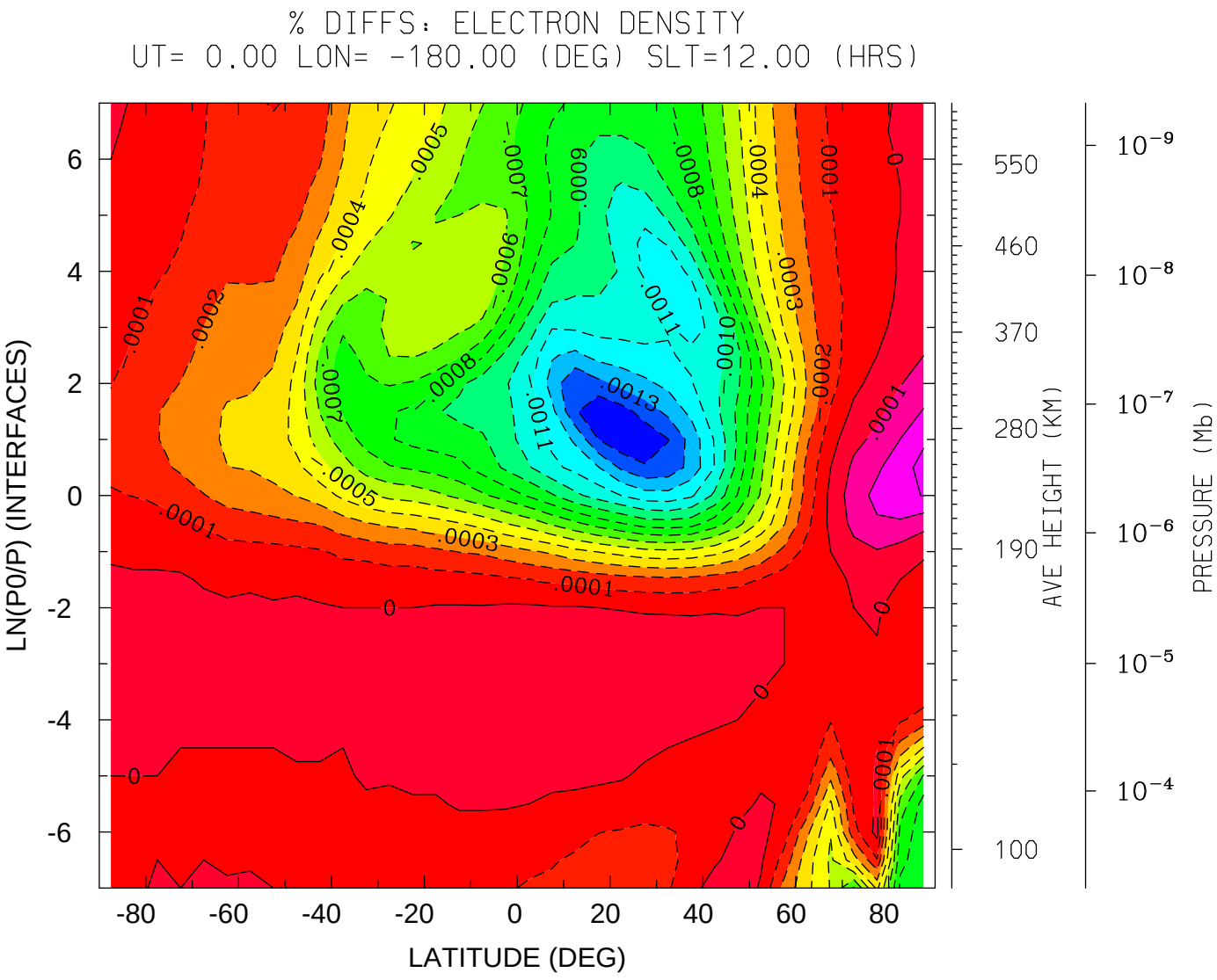

MIN,MAX= -1.4856E-03 3.3180E-04 INTERVAL= 1.0000E-04

tiegcm1.91 (DAY,HR,MIN= 50, 0, 0)

ER.tiegcm1.9_linux_ccmc.pcntr2002_001.nc MINUS /hao/oreo1/foster/ccmc/tiegcm

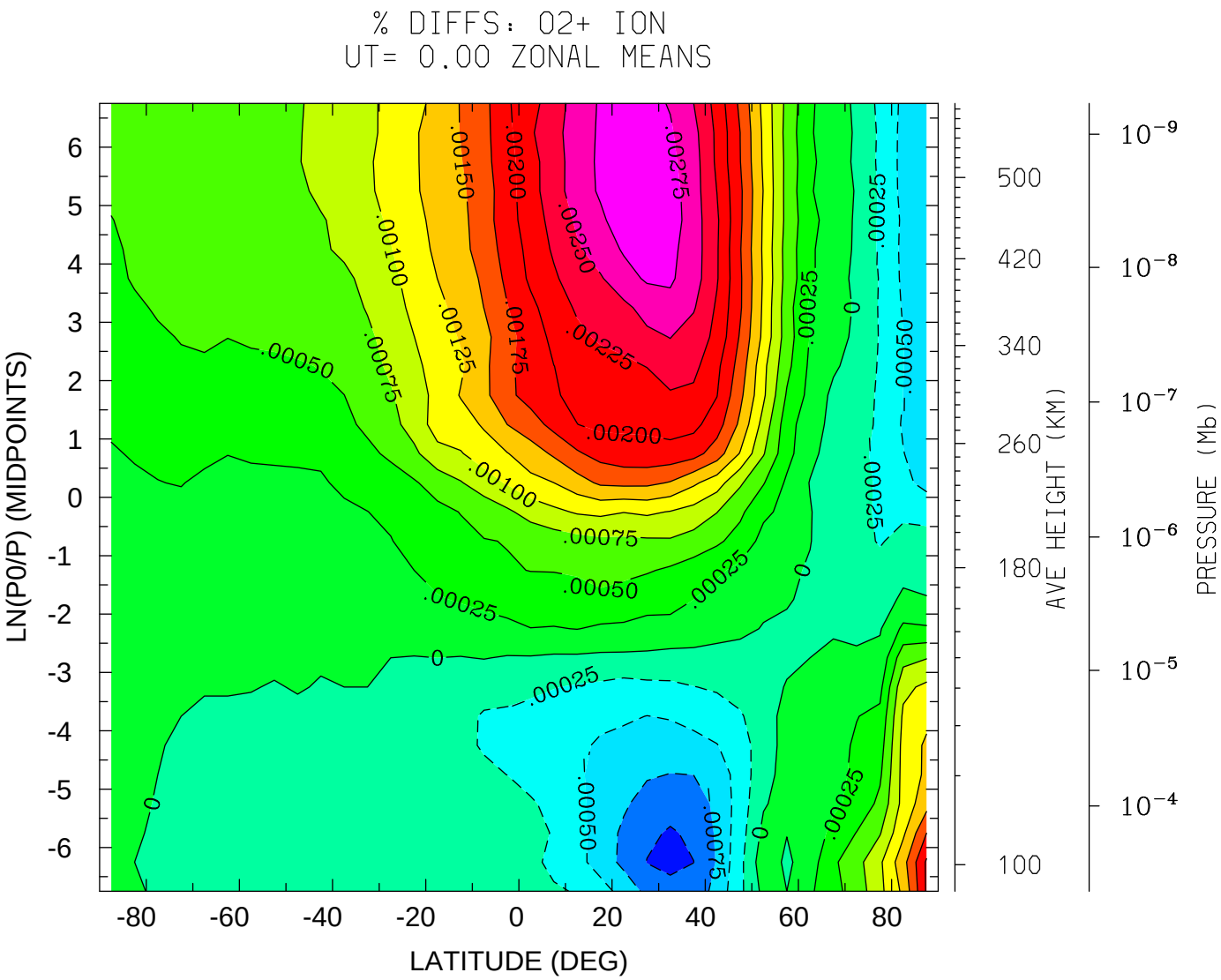
% DIFFS: O2+ ION
UT= 0.00 ZONAL MEANS
LN(P0/P) (MIDPOINTS)
LATITUDE (DEG)
AVE HEIGHT (KM)
PRESSURE (Mb)
MIN,MAX= -1.0746E-03 2.9295E-03 INTERVAL= 2.5000E-04
tiegcm1.91 (DAY,HR,MIN= 50, 0, 0)
ER.tiegcm1.9_linux_ccmc.pcntr2002_001.nc MINUS /hao/oreo1/foster/ccmc/tiegcm

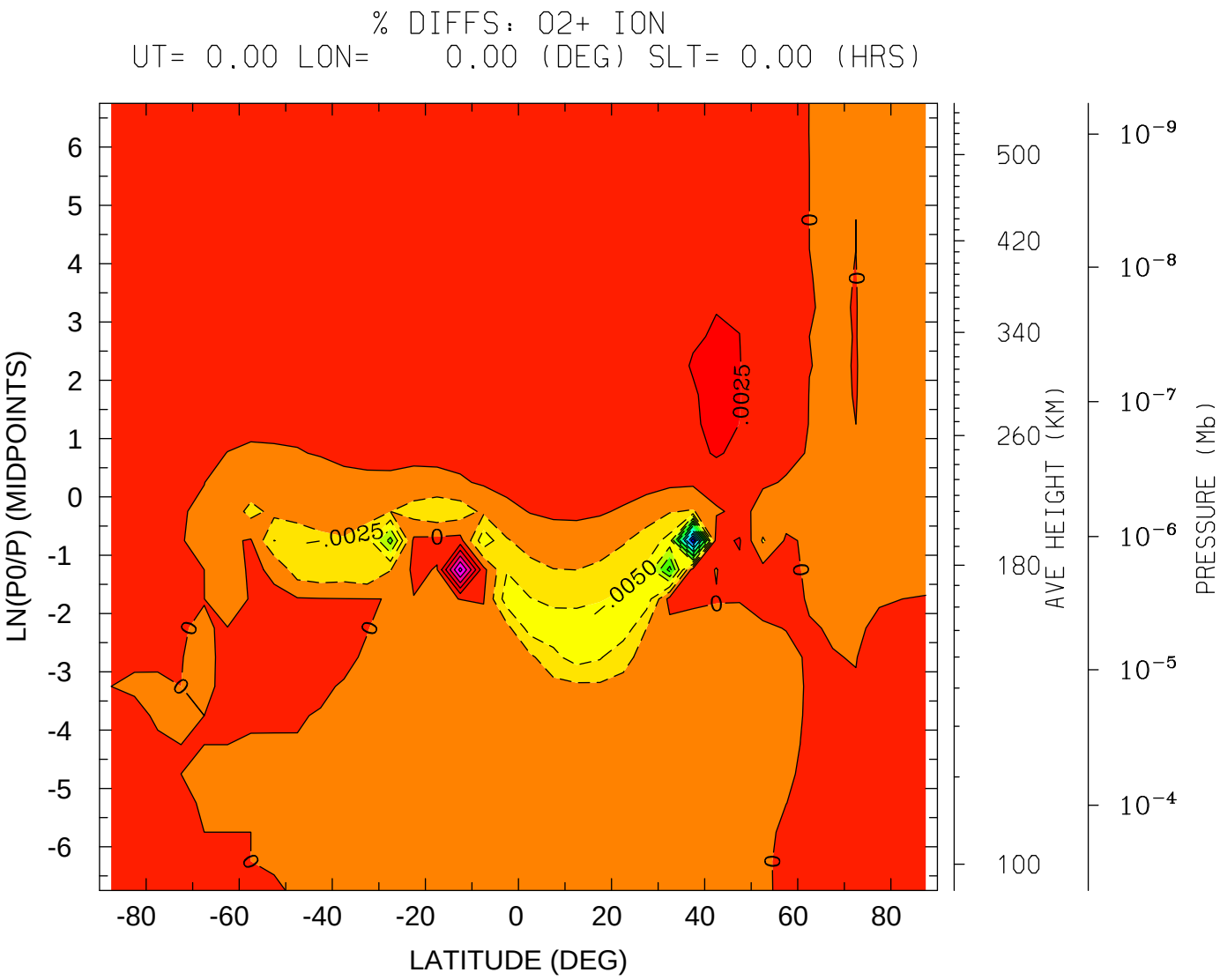

MIN,MAX= -3.2390E-02 1.3449E-02 INTERVAL= 2.5000E-03

tiegcm1.91 (DAY,HR,MIN= 50, 0, 0)

ER.tiegcm1.9_linux_ccmc.pcntr2002_001.nc MINUS /hao/oreo1/foster/ccmc/tiegcm

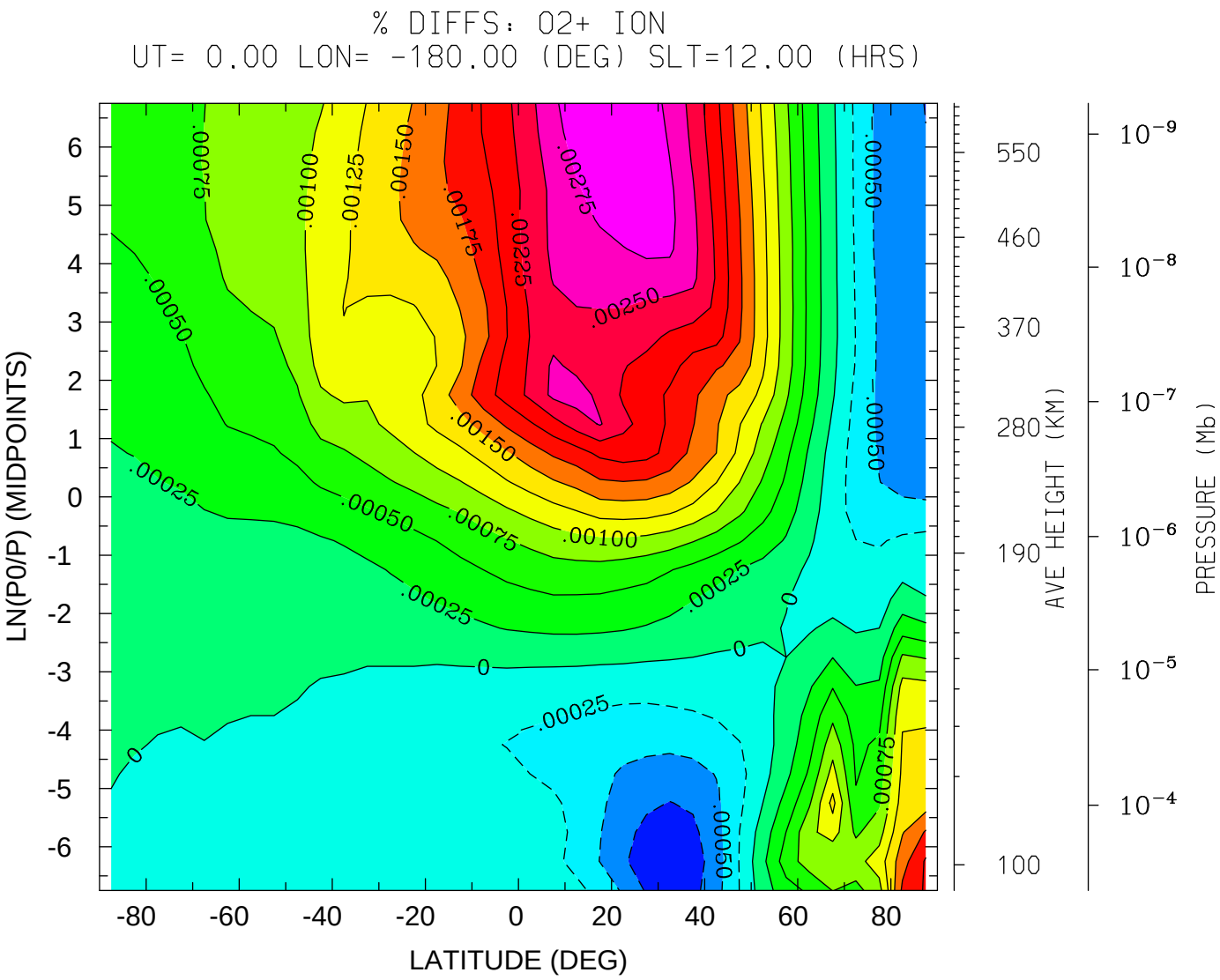
% DIFFS: O2+ ION
UT= 0.00 LON= -180.00 (DEG) SLT=12.00 (HRS)
LN(P0/P) (MIDPOINTS)
LATITUDE (DEG)
AVE HEIGHT (KM)
PRESSURE (Mb)
MIN,MAX= -9.6413E-04 2.9924E-03 INTERVAL= 2.5000E-04
tiegcm1.91 (DAY,HR,MIN= 50, 0, 0)
ER.tiegcm1.9_linux_ccmc.pcntr2002_001.nc MINUS /hao/oreo1/foster/ccmc/tiegcm

DIFFS: VERTICAL MOTION
UT= 0.00 ZONAL MEANS

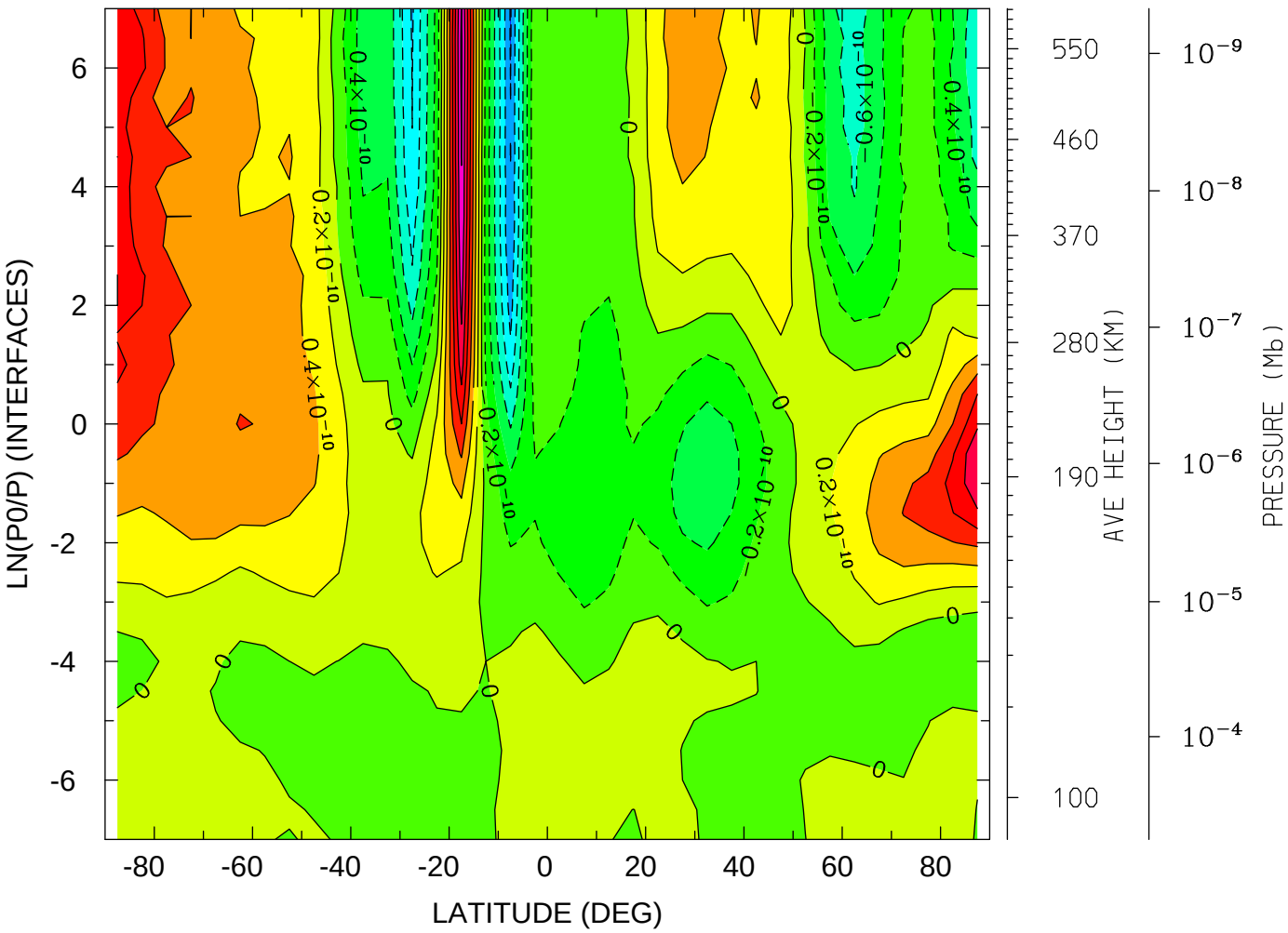

MIN,MAX= -1.2187E-10 1.4404E-10 INTERVAL= 2.0000E-11
tiegcm1.91 (DAY,HR,MIN= 50, 0, 0)
ER.tiegcm1.9_linux_ccmc.pcntr2002_001.nc MINUS /hao/oreo1/foster/ccmc/tiegcm

DIFFS: VERTICAL MOTION
UT= 0.00 LON= 0.00 (DEG) SLT= 0.00 (HRS)

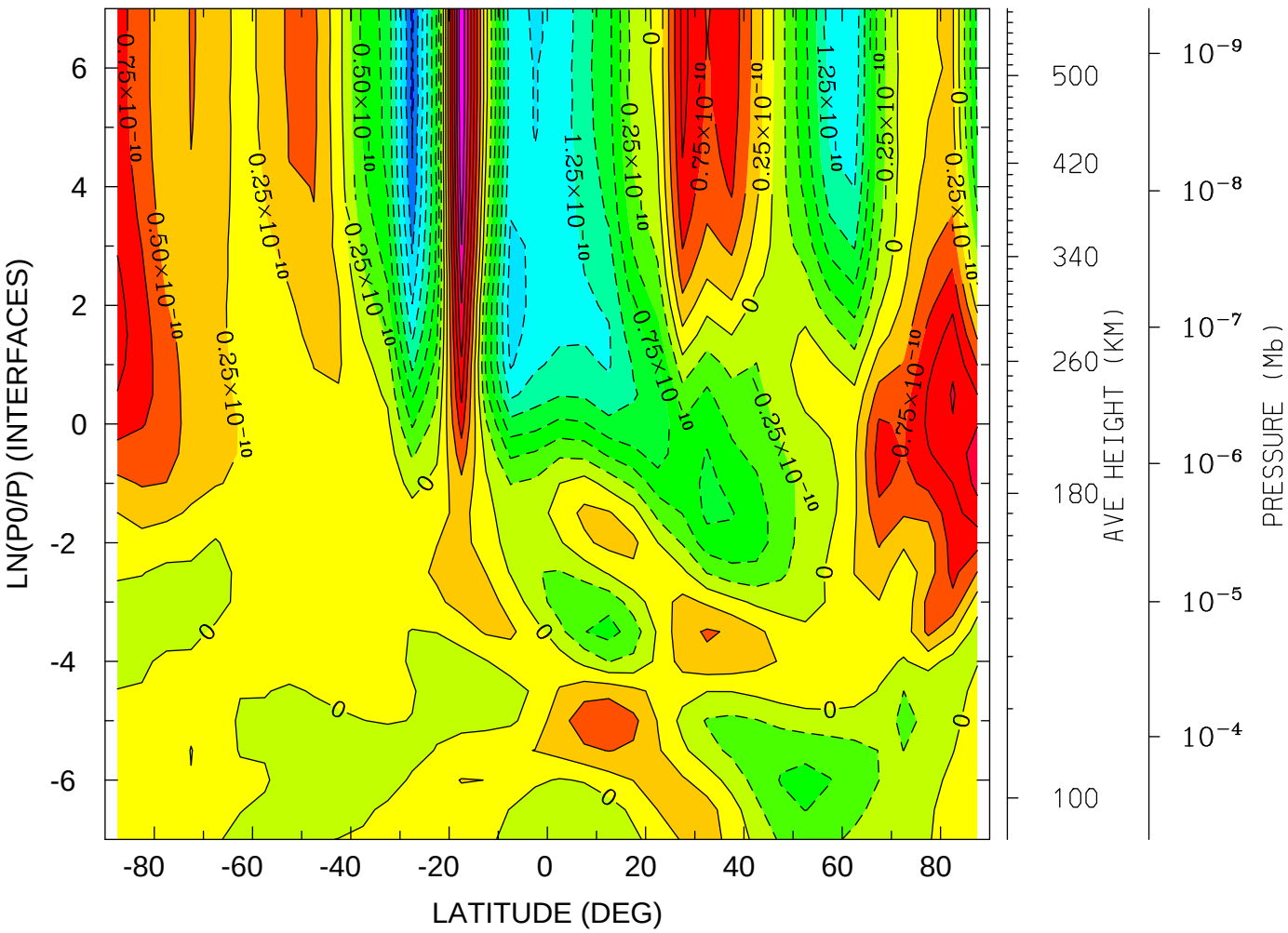

MIN,MAX= -2.0736E-10 2.0009E-10 INTERVAL= 2.5000E-11
tiegcm1.91 (DAY,HR,MIN= 50, 0, 0)
ER.tiegcm1.9_linux_ccmc.pcntr2002_001.nc MINUS /hao/oreo1/foster/ccmc/tiegcm

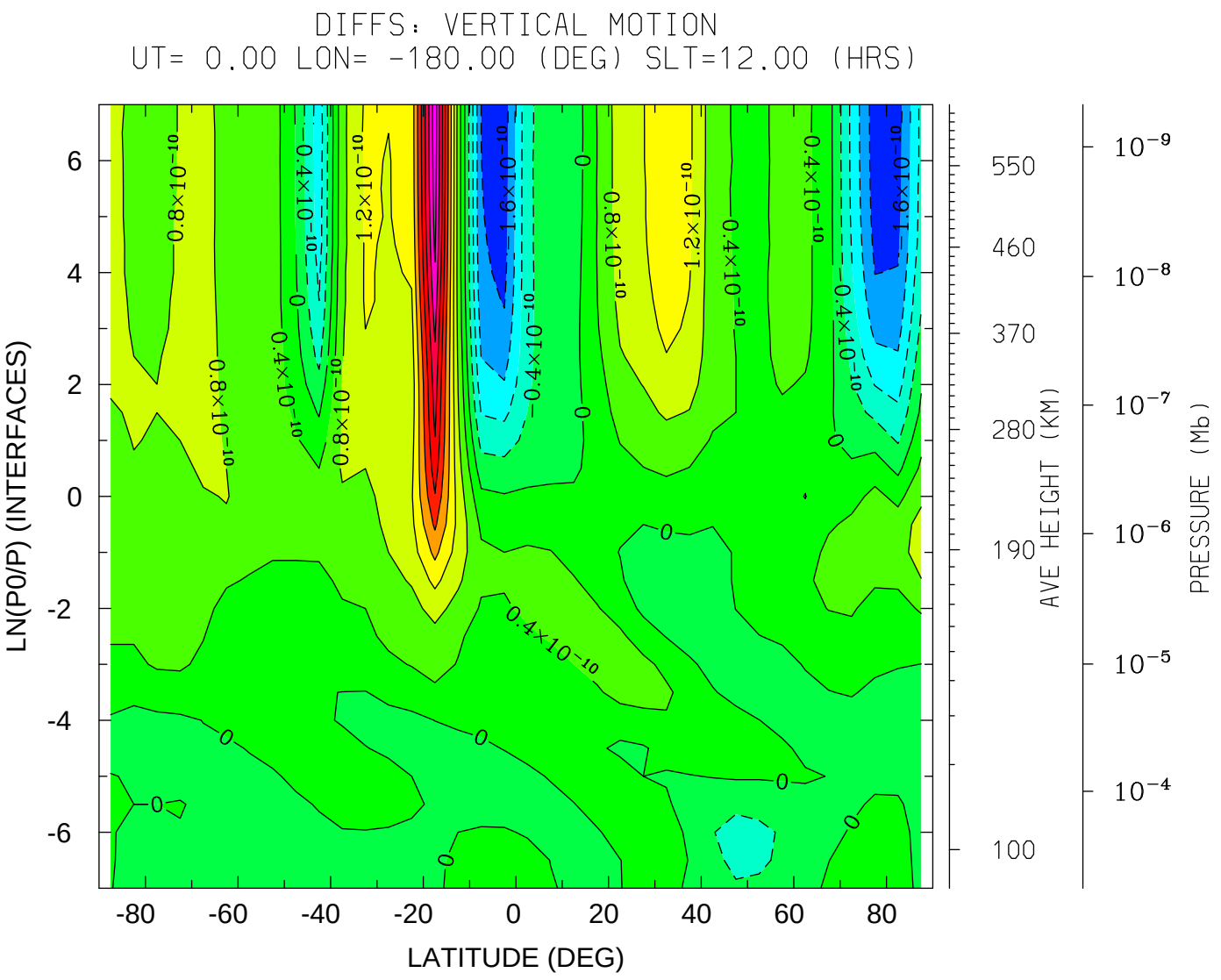
DIFFS: VERTICAL MOTION
UT= 0.00 LON= -180.00 (DEG) SLT=12.00 (HRS)
LN(P0/P) (INTERFACES)
LATITUDE (DEG)
AVE HEIGHT (KM)
PRESSURE (Mb)
MIN,MAX= -1.8190E-10 3.8403E-10 INTERVAL= 4.0000E-11
tiegcm1.91 (DAY,HR,MIN= 50, 0, 0)
ER.tiegcm1.9_linux_ccmc.pcntr2002_001.nc MINUS /hao/oreo1/foster/ccmc/tiegcm

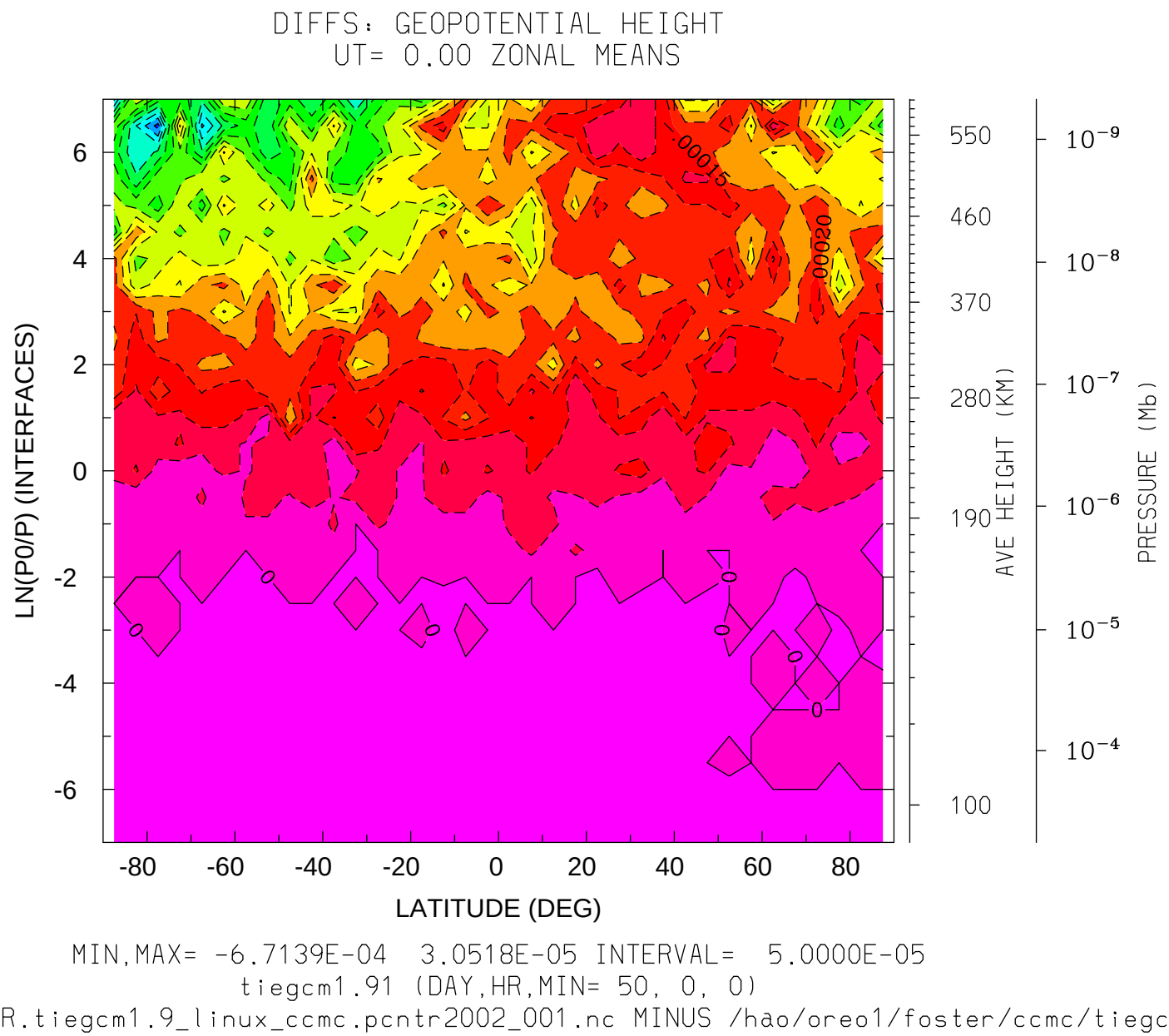

MIN,MAX= -6.7139E-04 3.0518E-05 INTERVAL= 5.0000E-05

tiegcm1.91 (DAY,HR,MIN= 50, 0, 0)

ER.tiegcm1.9_linux_ccmc.pcntr2002_001.nc MINUS /hao/oreo1/foster/ccmc/tiegcm

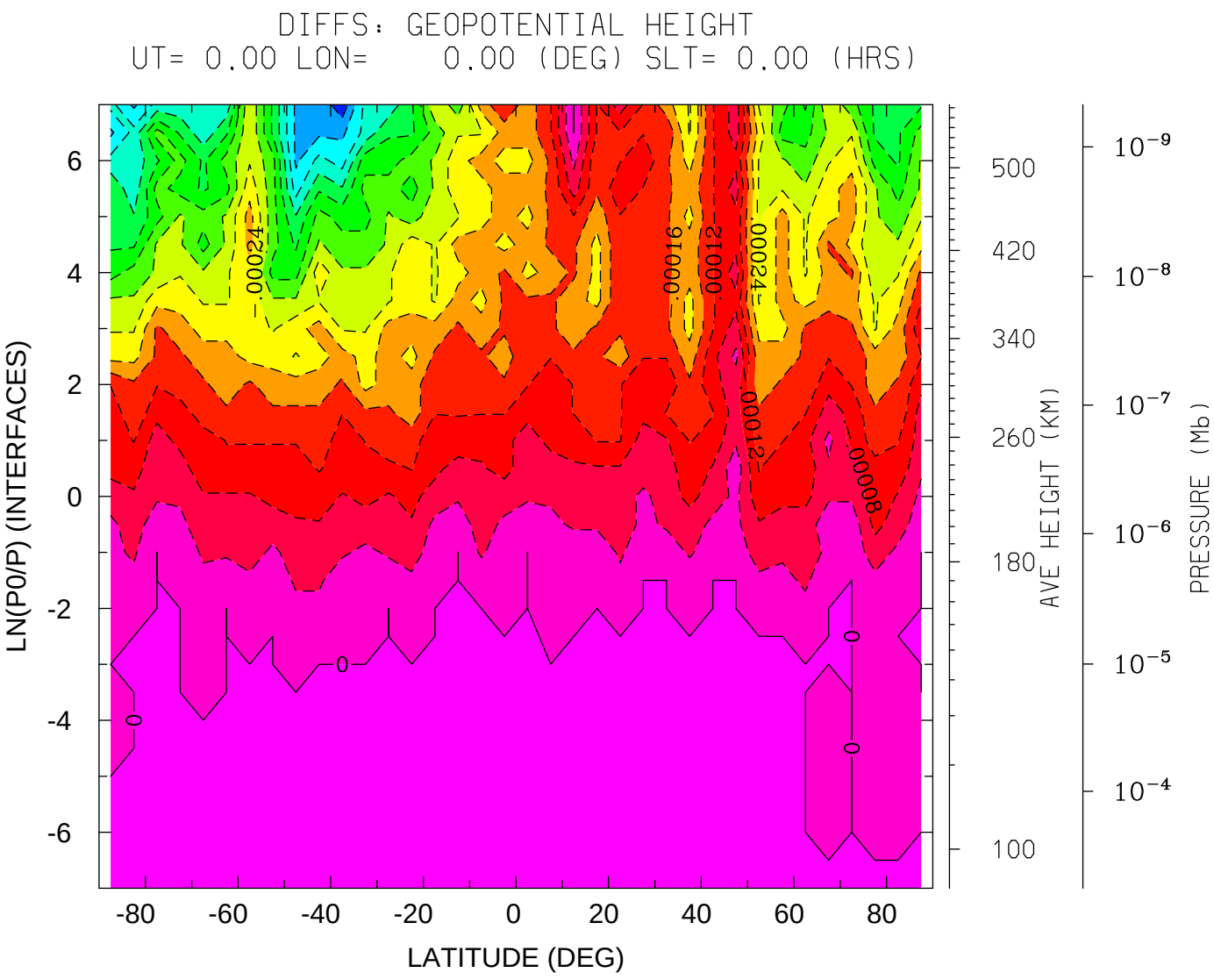

MIN,MAX= -5.4932E-04 3.0518E-05 INTERVAL= 4.0000E-05

tiegcm1.91 (DAY,HR,MIN= 50, 0, 0)

ER.tiegcm1.9_linux_ccmc.pcntr2002_001.nc MINUS /hao/oreo1/foster/ccmc/tiegcm

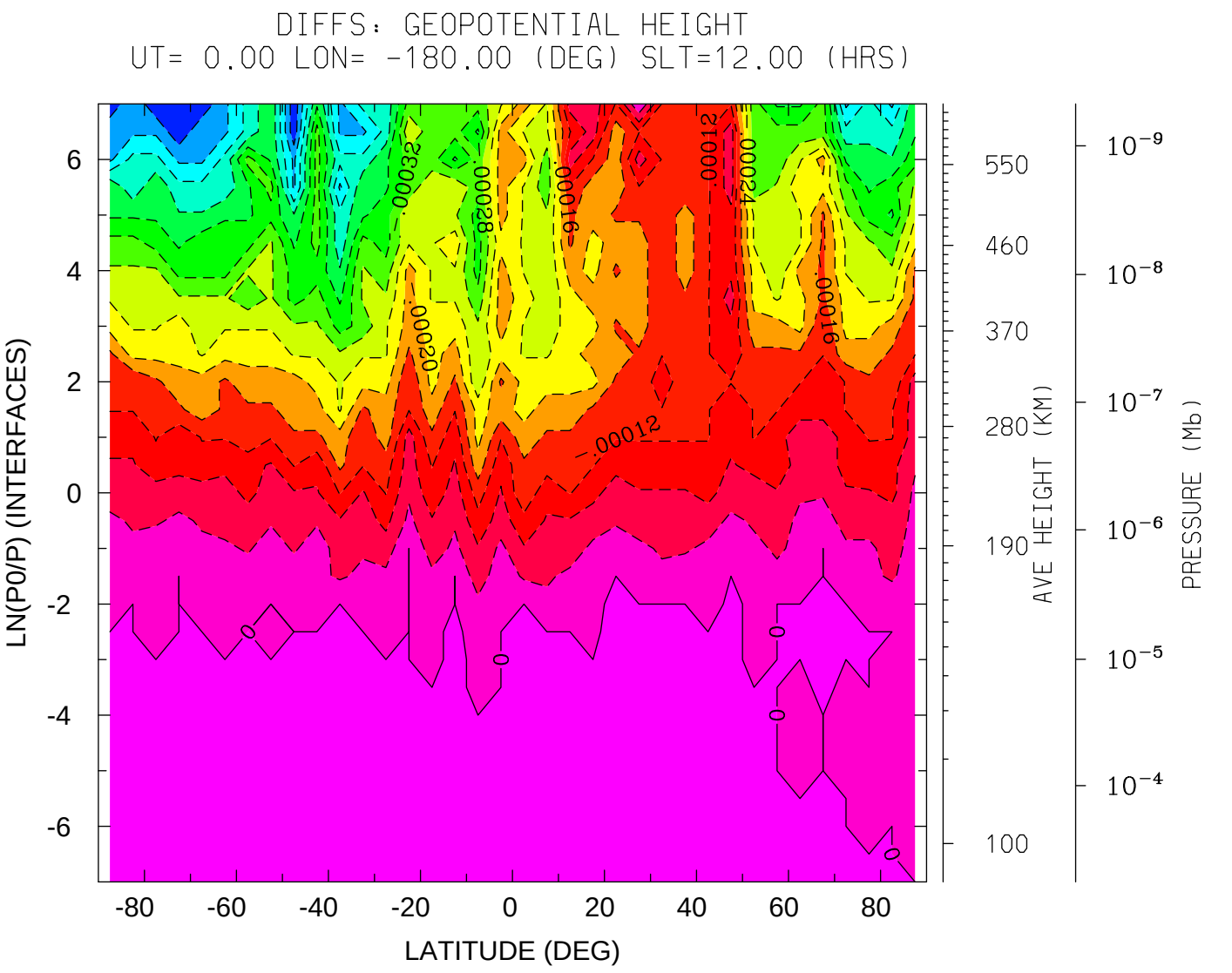

MIN,MAX= -5.4932E-04 3.0518E-05 INTERVAL= 4.0000E-05

tiegcm1.91 (DAY,HR,MIN= 50, 0, 0)

ER.tiegcm1.9_linux_ccmc.pcntr2002_001.nc MINUS /hao/oreo1/foster/ccmc/tiegcm

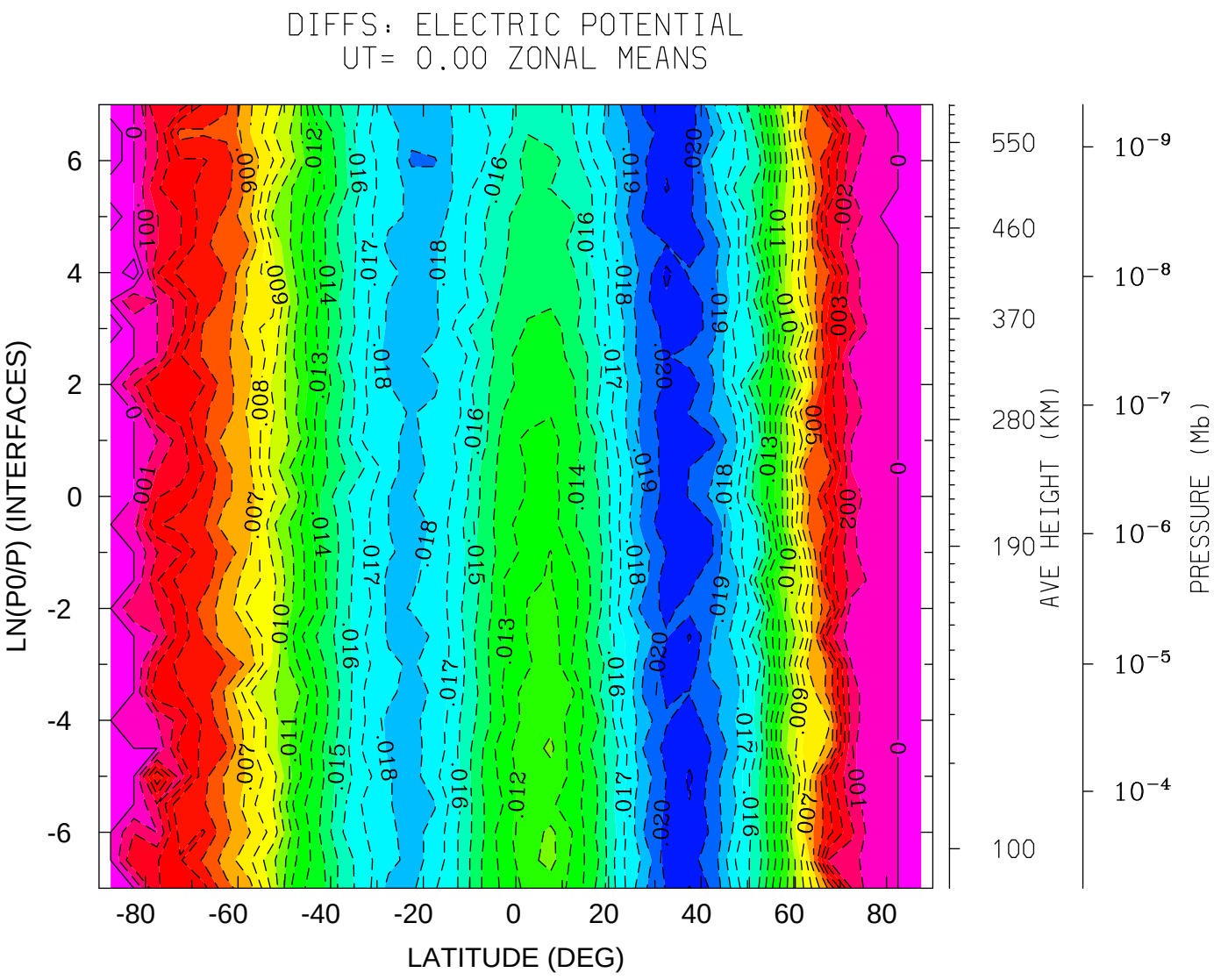

MIN,MAX= -2.1301E-02 1.9531E-03 INTERVAL= 1.0000E-03

tiegcm1.91 (DAY,HR,MIN= 50, 0, 0)

ER.tiegcm1.9_linux_ccmc.pcntr2002_001.nc MINUS /hao/oreo1/foster/ccmc/tiegcm

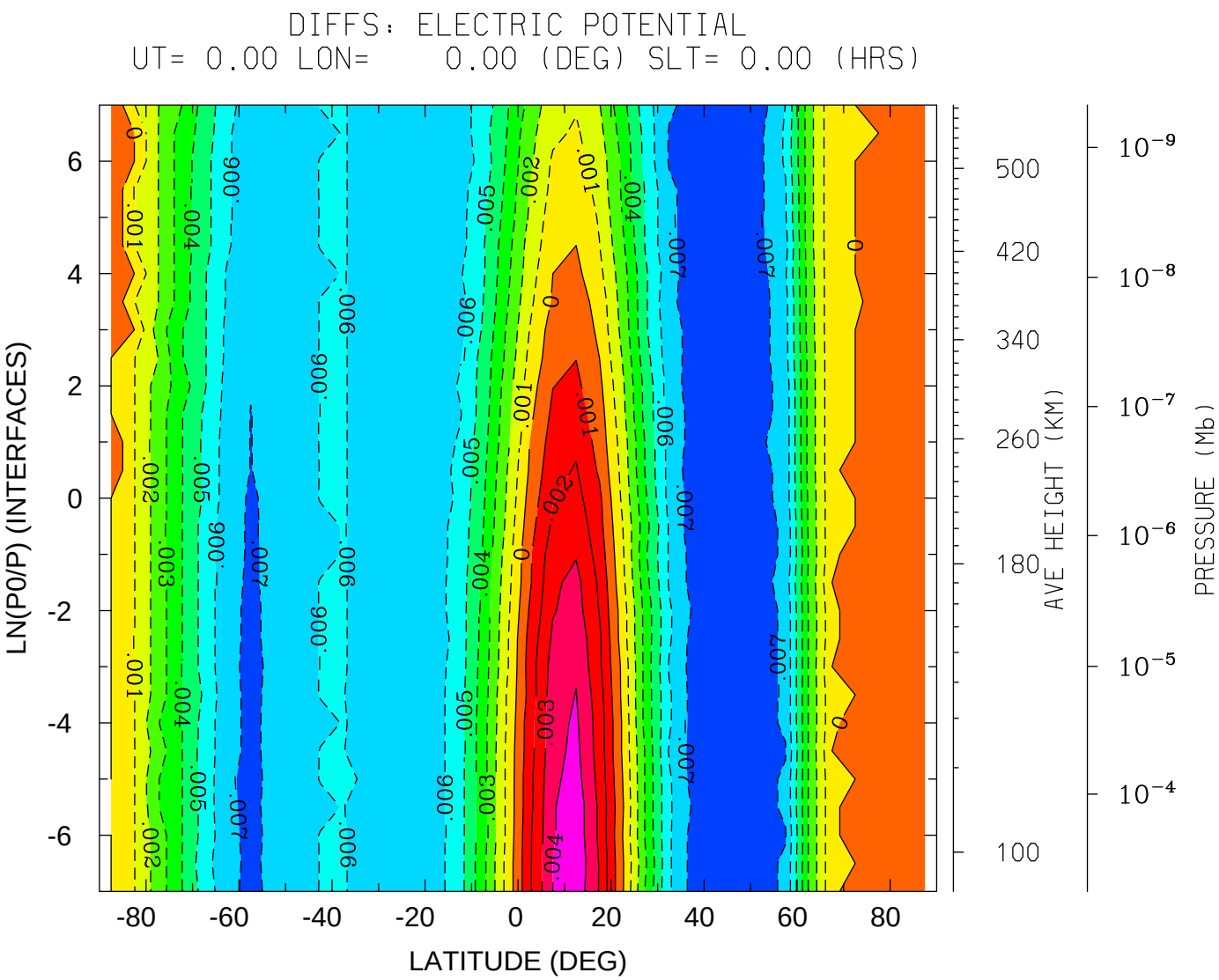
DIFFS: ELECTRIC POTENTIAL
UT= 0.00 LON= 0.00 (DEG) SLT= 0.00 (HRS)
LN(P0/P) (INTERFACES)
LATITUDE (DEG)
AVE HEIGHT (KM)
PRESSURE (Mb)
MIN,MAX= -7.5684E-03 4.7607E-03 INTERVAL= 1.0000E-03
tiegcm1.91 (DAY,HR,MIN= 50, 0, 0)
ER.tiegcm1.9_linux_ccmc.pcntr2002_001.nc MINUS /hao/oreo1/foster/ccmc/tiegcm

DIFFS: ELECTRIC POTENTIAL
UT= 0.00 LON= -180.00 (DEG) SLT=12.00 (HRS)

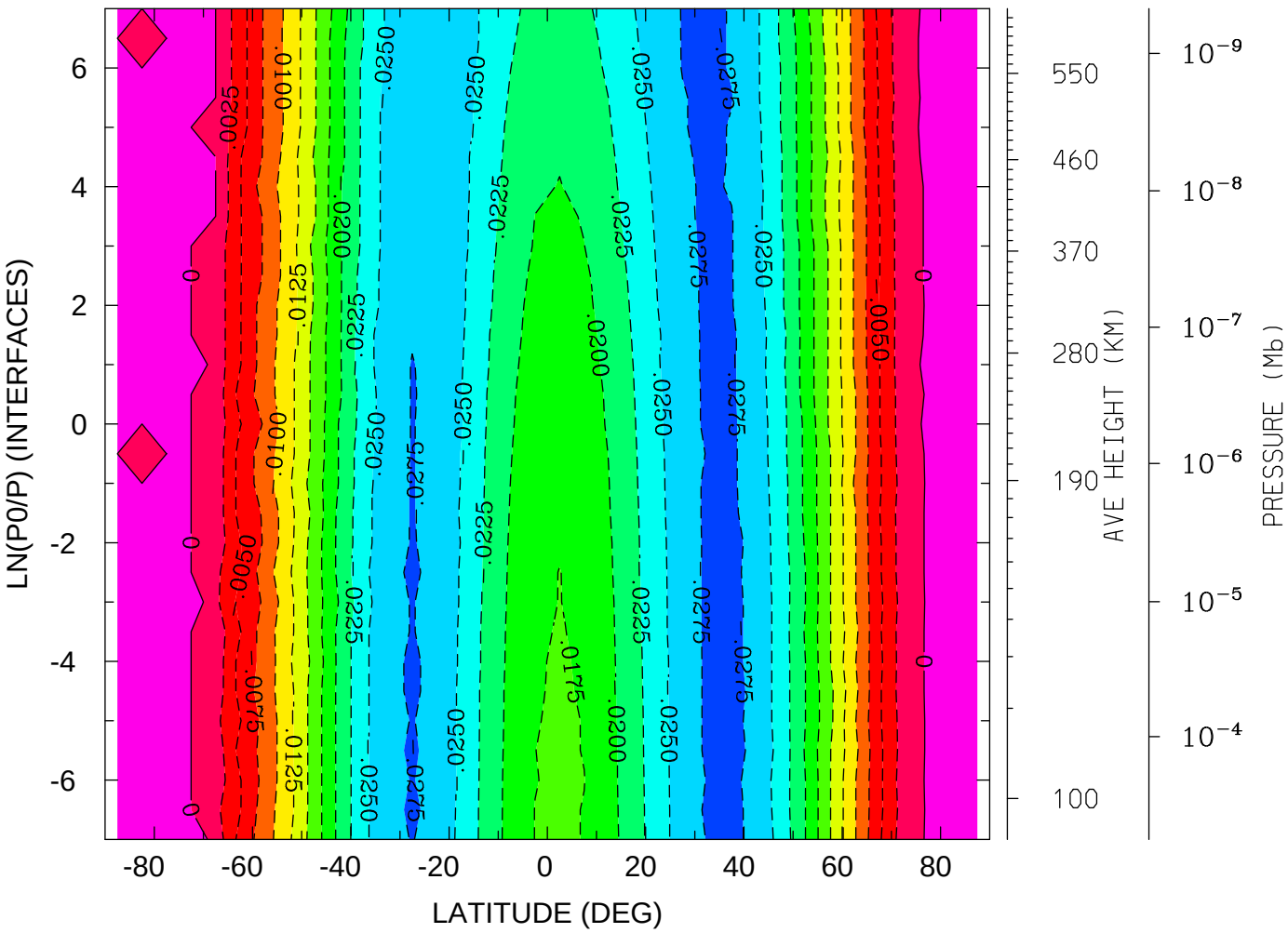

MIN,MAX= -2.8320E-02 1.9531E-03 INTERVAL= 2.5000E-03
tiegcm1.91 (DAY,HR,MIN= 50, 0, 0)
ER.tiegcm1.9_linux_ccmc.pcntr2002_001.nc MINUS /hao/oreo1/foster/ccmc/tiegcm

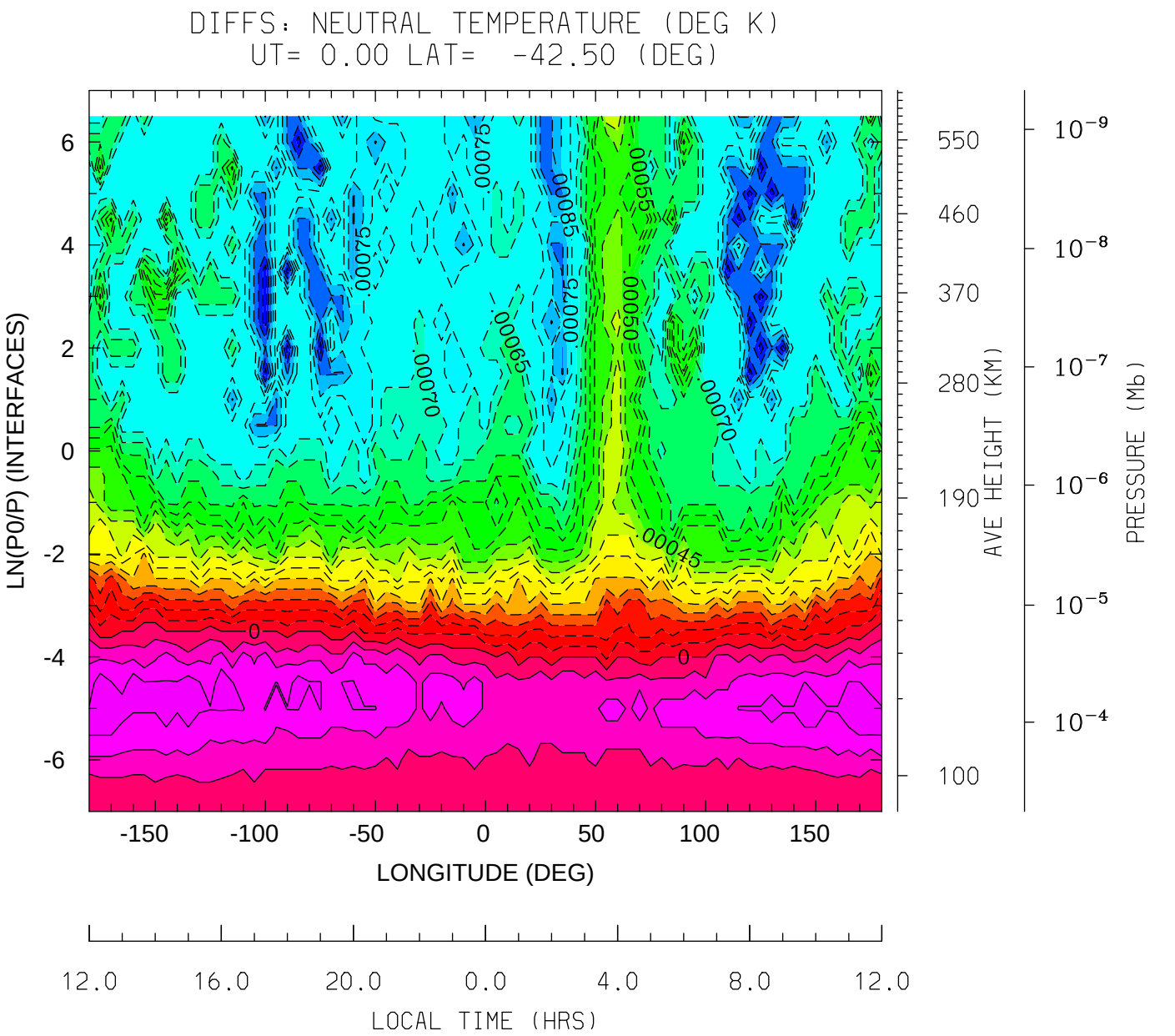

MIN,MAX= -9.7656E-04 1.8311E-04 INTERVAL= 5.0000E-05

tiegcm1.91 (DAY,HR,MIN= 50, 0, 0)

ER.tiegcm1.9_linux_ccmc.pcntr2002_001.nc MINUS /hao/oreo1/foster/ccmc/tiegcm

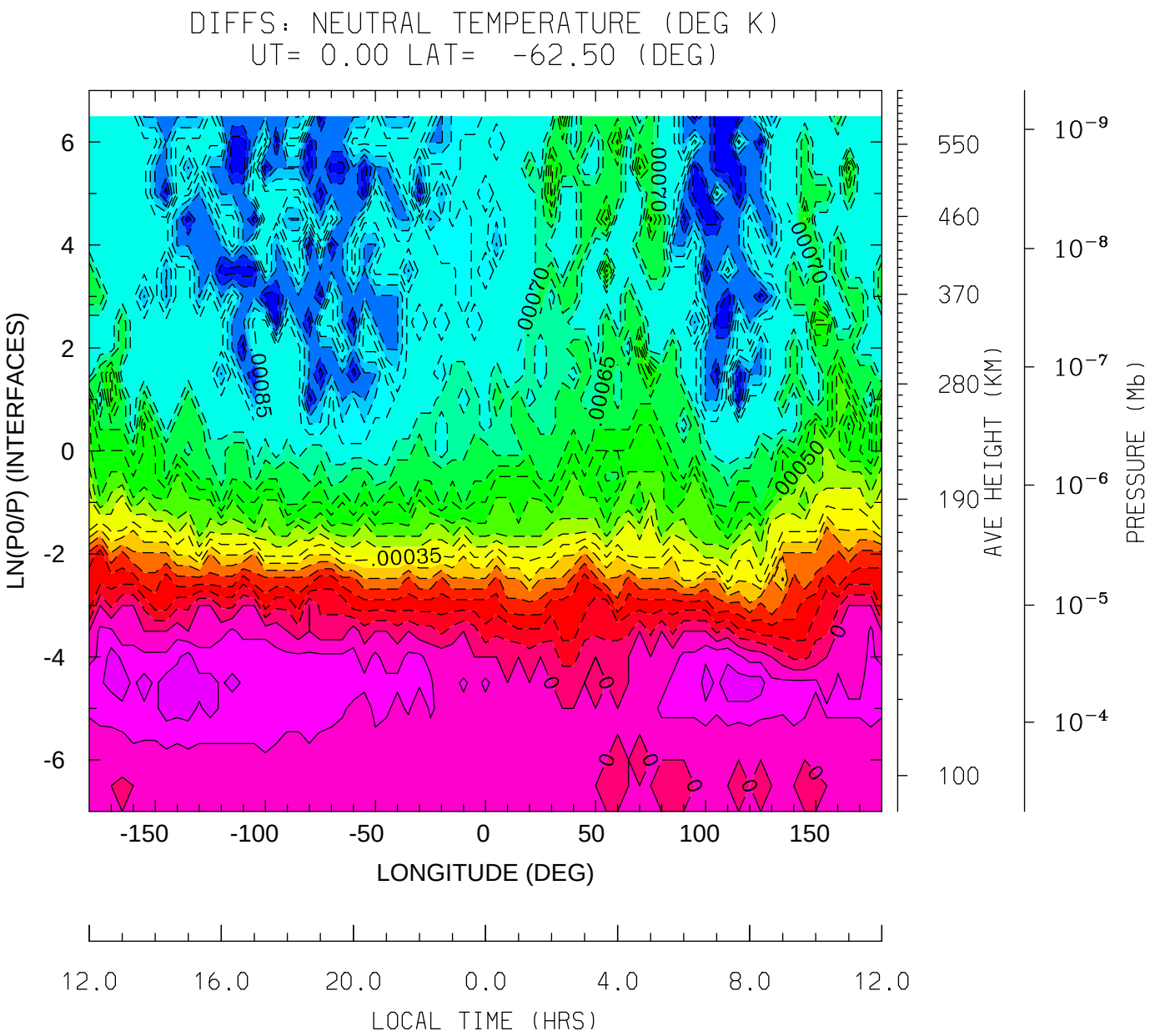

MIN,MAX= -9.7656E-04 1.2207E-04 INTERVAL= 5.0000E-05

tiegcm1.91 (DAY,HR,MIN= 50, 0, 0)

ER.tiegcm1.9_linux_ccmc.pcntr2002_001.nc MINUS /hao/oreo1/foster/ccmc/tiegcm

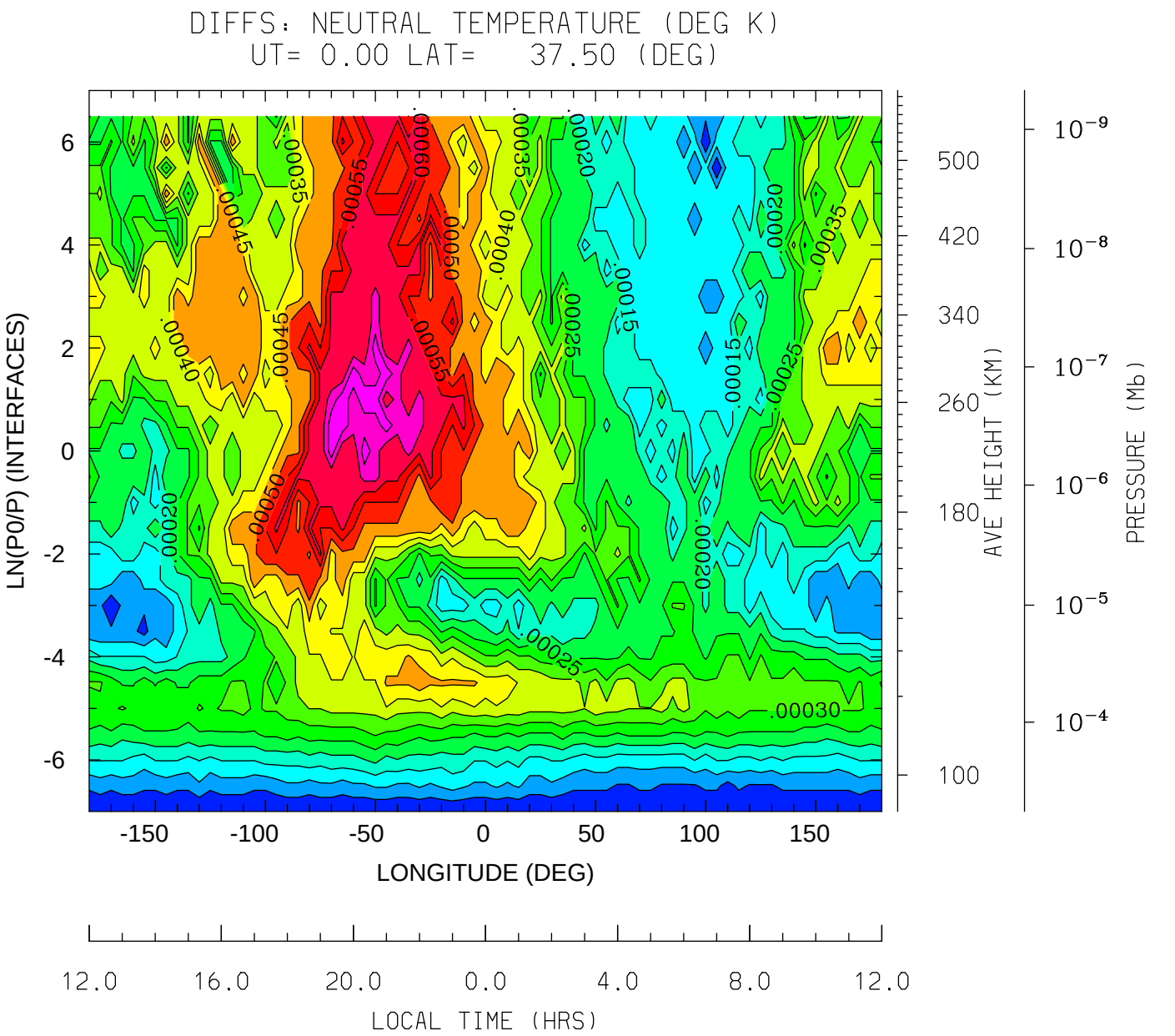

MIN,MAX= 0.0000E+00 7.3242E-04 INTERVAL= 5.0000E-05

tiegcm1.91 (DAY,HR,MIN= 50, 0, 0)

ER.tiegcm1.9_linux_ccmc.pcntr2002_001.nc MINUS /hao/oreo1/foster/ccmc/tiegcm

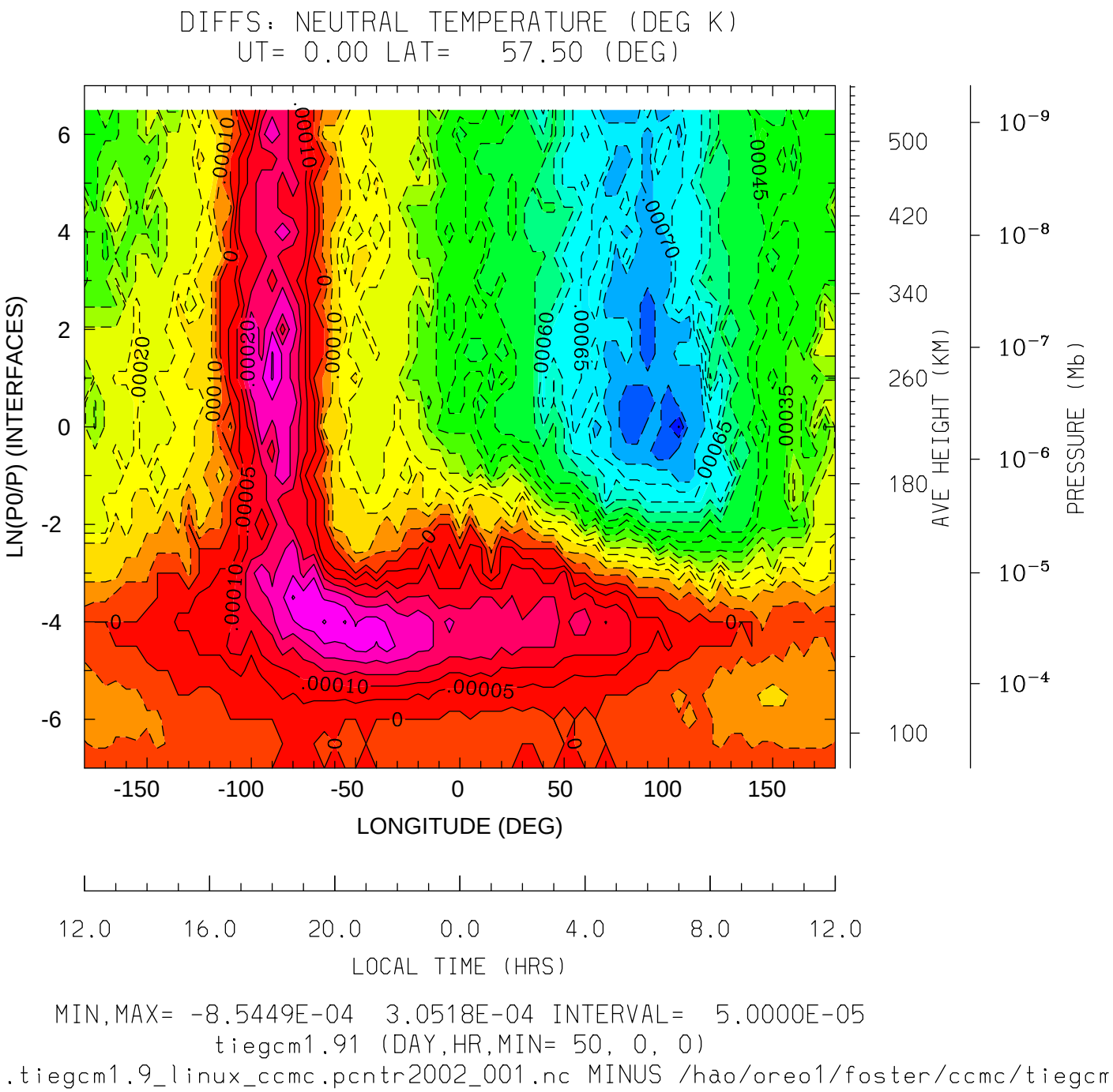

MIN,MAX= -8.5449E-04 3.0518E-04 INTERVAL= 5.0000E-05

tiegcm1.91 (DAY,HR,MIN= 50, 0, 0)

ER.tiegcm1.9_linux_ccmc.pcntr2002_001.nc MINUS /hao/oreo1/foster/ccmc/tiegcm

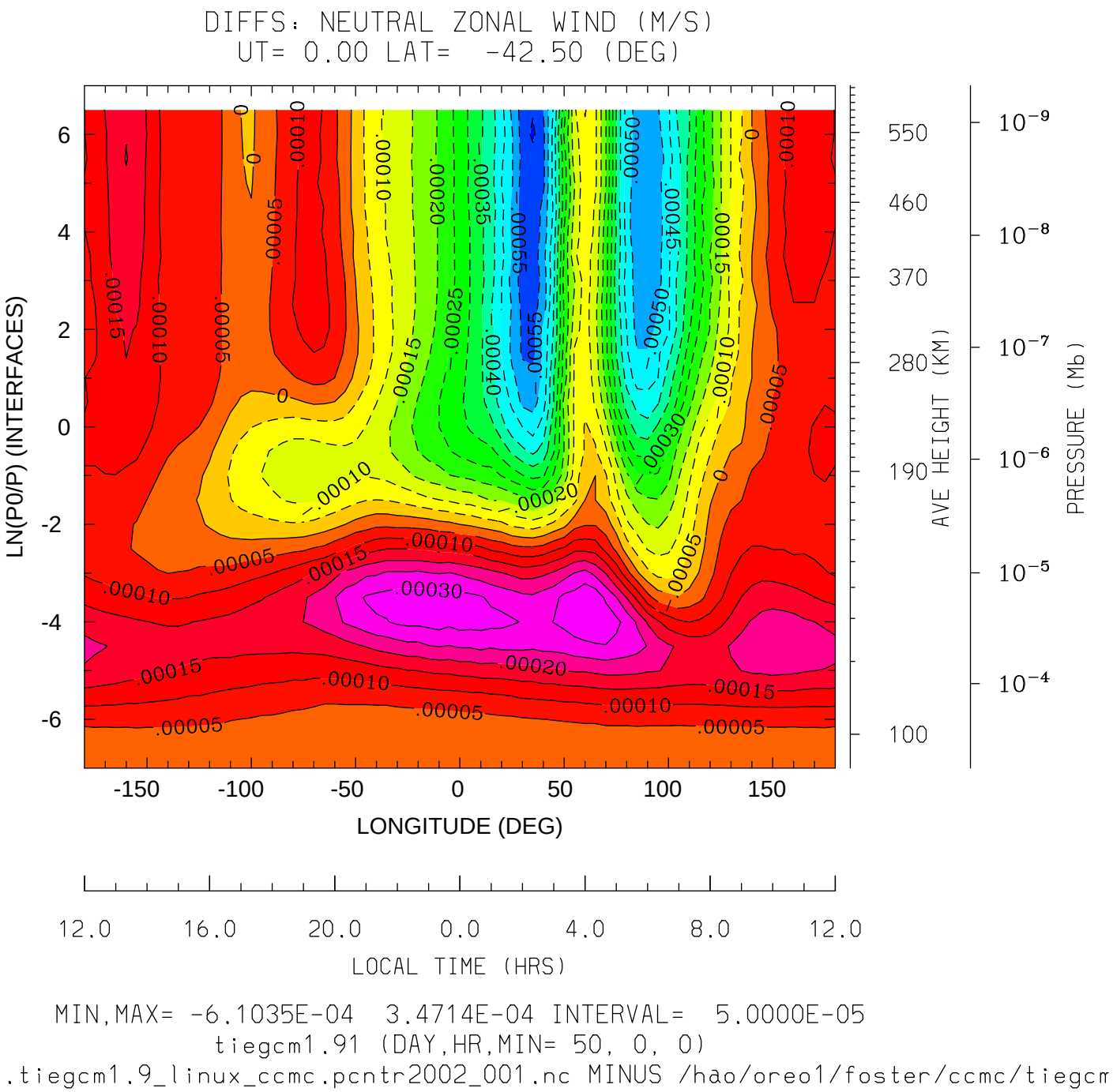
DIFFS: NEUTRAL ZONAL WIND (M/S)
UT= 0.00 LAT= -42.50 (DEG)
LN(P0/P) (INTERFACES)
6
4
2
0
-2
-4
-6
-150
-100
-50
0
50
100
150
LONGITUDE (DEG)
12.0
16.0
20.0
0.0
4.0
8.0
12.0
LOCAL TIME (HRS)
550
460
370
280
190
100
AVE HEIGHT (KM)
10^{-9}
10^{-8}
10^{-7}
10^{-6}
10^{-5}
10^{-4}
PRESSURE (Mb)
MIN,MAX= -6.1035E-04 3.4714E-04 INTERVAL= 5.0000E-05
tiegcm1.91 (DAY,HR,MIN= 50, 0, 0)
ER.tiegcm1.9_linux_ccmc.pcntr2002_001.nc MINUS /hao/oreo1/foster/ccmc/tiegcm

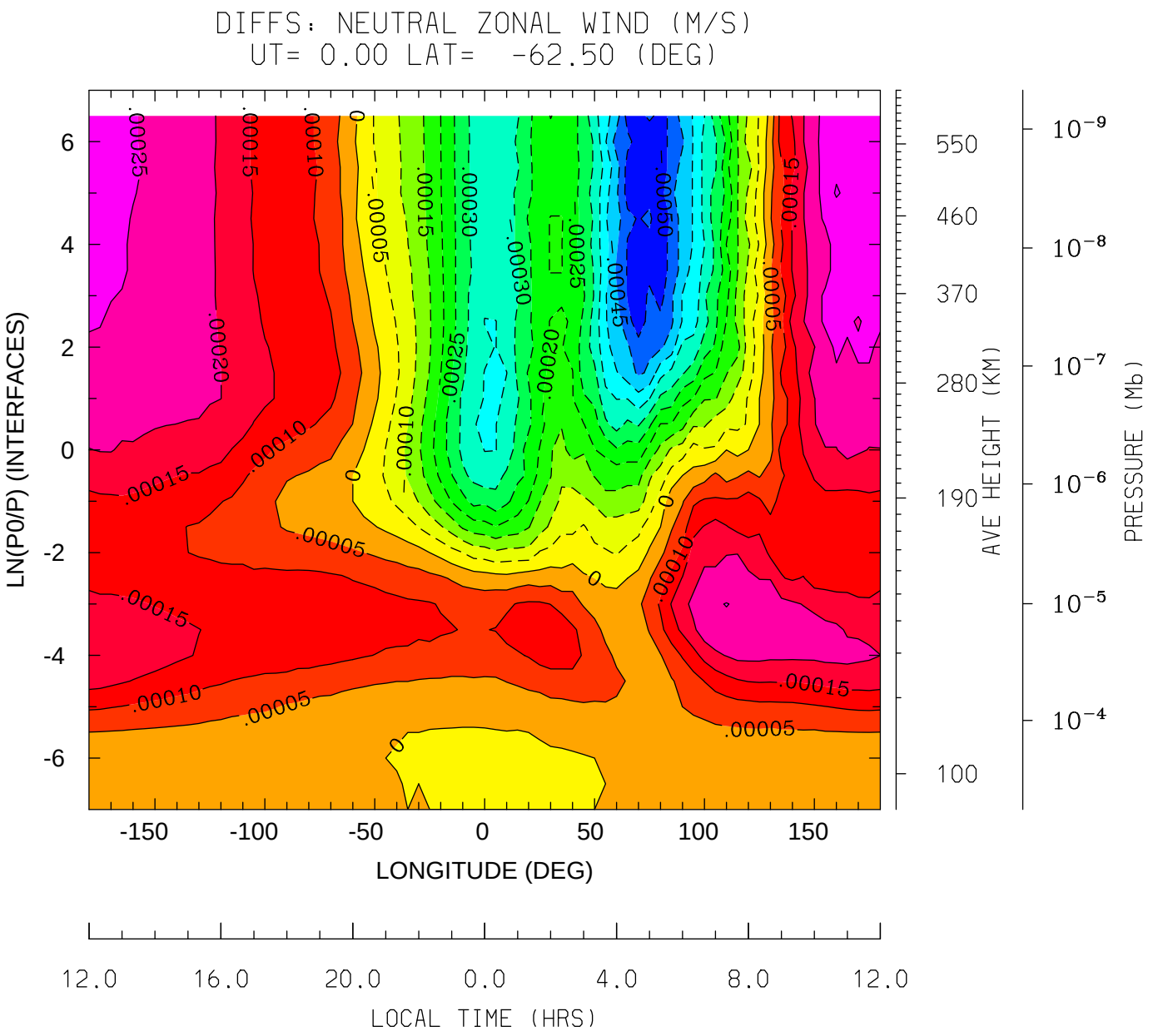

MIN,MAX= -5.4932E-04 3.0518E-04 INTERVAL= 5.0000E-05

tiegcm1.91 (DAY,HR,MIN= 50, 0, 0)

ER.tiegcm1.9_linux_ccmc.pcntr2002_001.nc MINUS /hao/oreo1/foster/ccmc/tiegcm

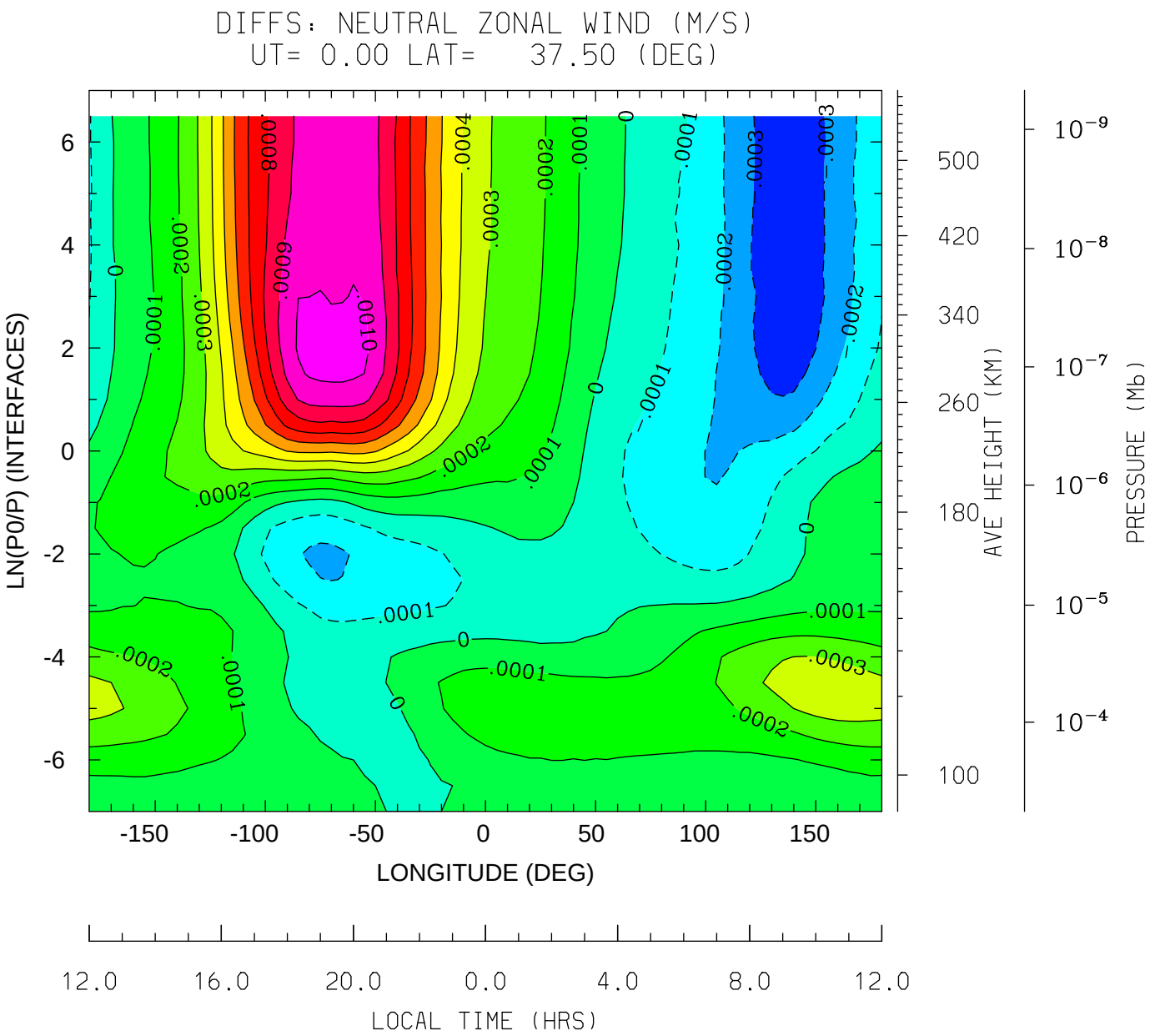
DIFFS: NEUTRAL ZONAL WIND (M/S)
UT= 0.00 LAT= 37.50 (DEG)
LN(P0/P) (INTERFACES)
LONGITUDE (DEG)
LOCAL TIME (HRS)
AVE HEIGHT (KM)
PRESSURE (Mb)
MIN,MAX= -3.8910E-04 1.0452E-03 INTERVAL= 1.0000E-04
tiegcm1.91 (DAY,HR,MIN= 50, 0, 0)
ER.tiegcm1.9_linux_ccmc.pcntr2002_001.nc MINUS /hao/oreo1/foster/ccmc/tiegcm

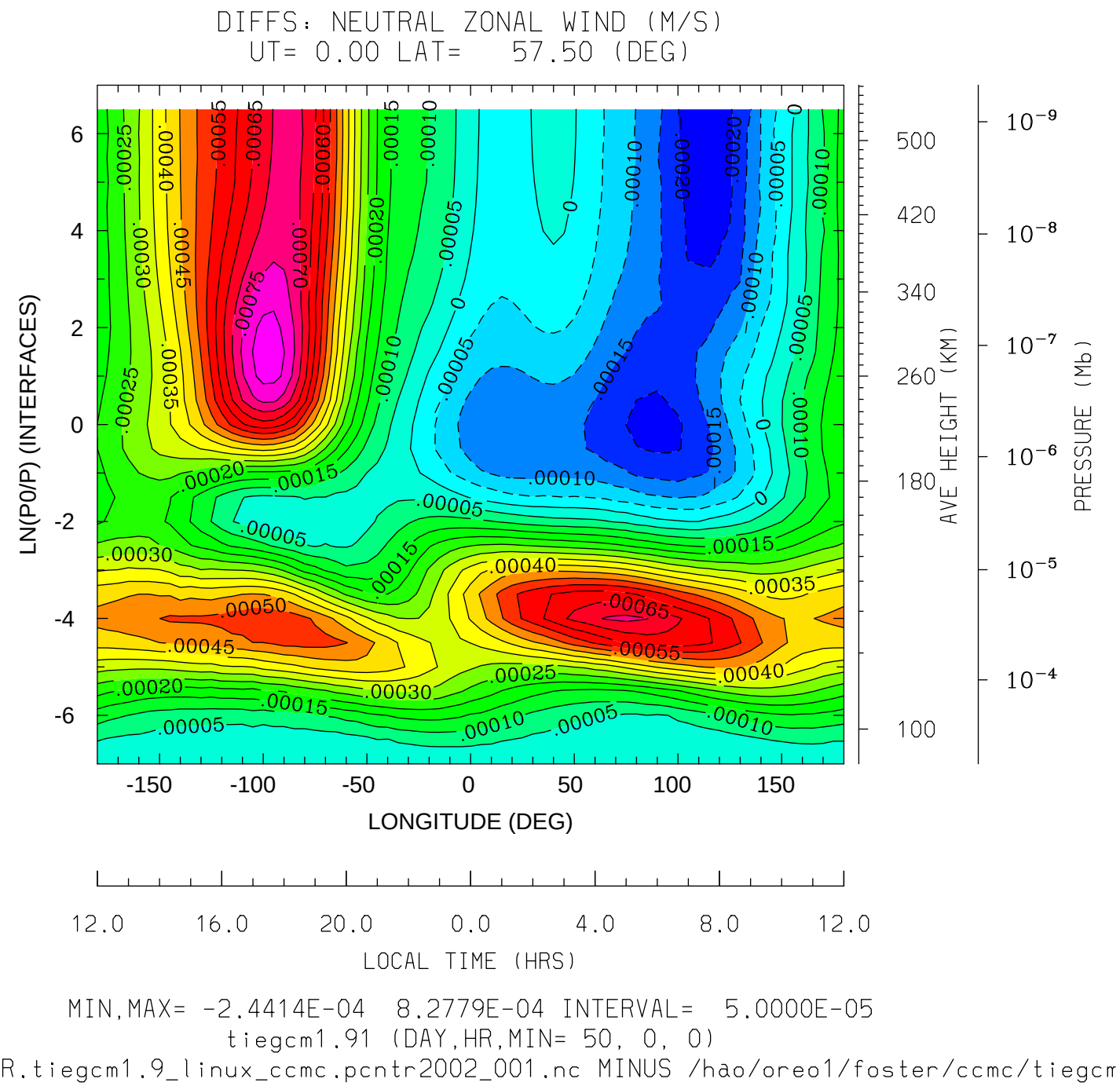
DIFFS: NEUTRAL ZONAL WIND (M/S)
UT= 0.00 LAT= 57.50 (DEG)
LN(P0/P) (INTERFACES)
LONGITUDE (DEG)
LOCAL TIME (HRS)
AVE HEIGHT (KM)
PRESSURE (Mb)
MIN,MAX= -2.4414E-04 8.2779E-04 INTERVAL= 5.0000E-05
tiegcm1.91 (DAY,HR,MIN= 50, 0, 0)
ER.tiegcm1.9_linux_ccmc.pcntr2002_001.nc MINUS /hao/oreo1/foster/ccmc/tiegcm

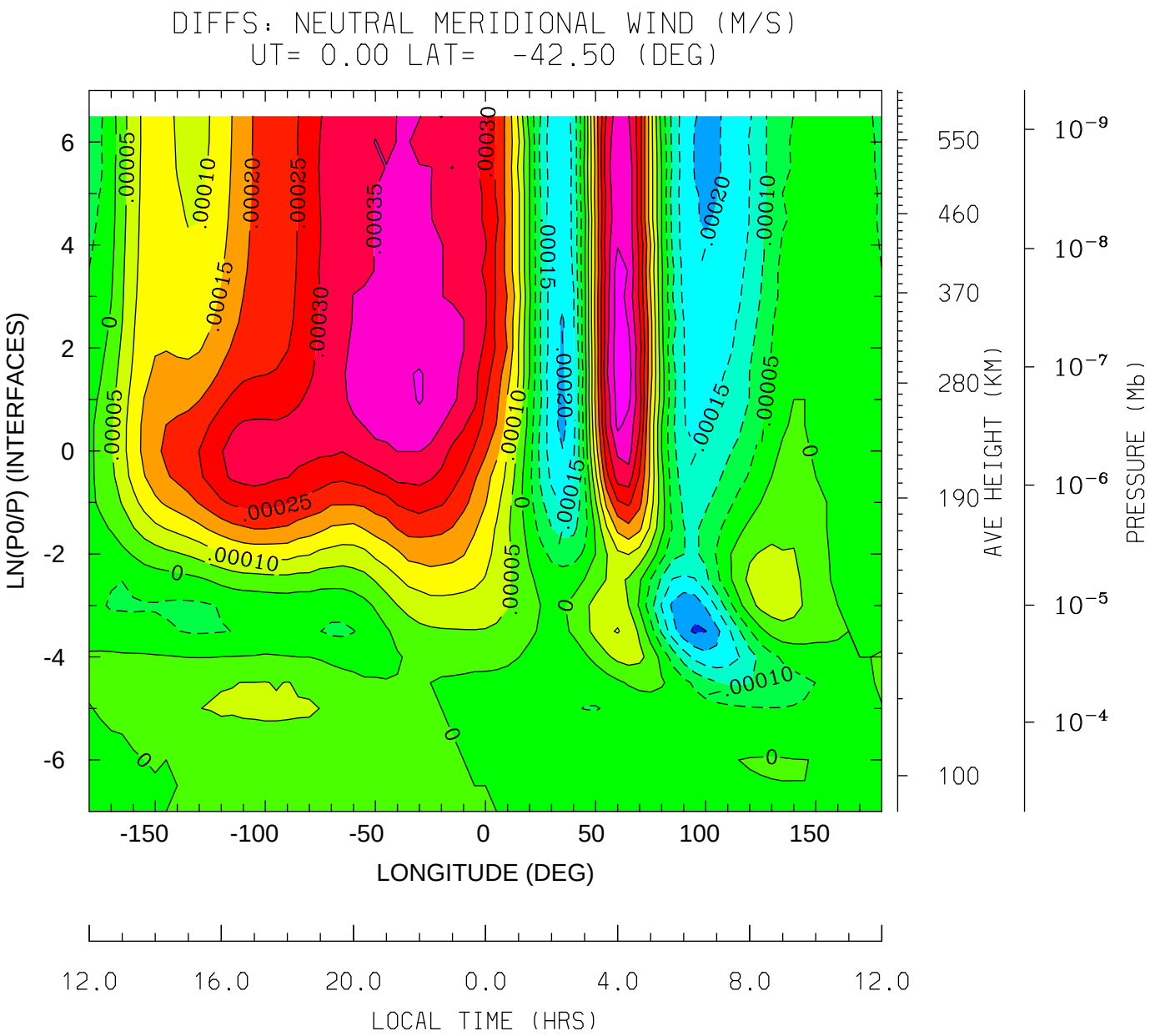
DIFFS: NEUTRAL MERIDIONAL WIND (M/S)
UT= 0.00 LAT= -42.50 (DEG)
LN(P0/P) (INTERFACES)
LONGITUDE (DEG)
LOCAL TIME (HRS)
AVE HEIGHT (KM)
PRESSURE (Mb)
MIN,MAX= -2.5749E-04 4.3488E-04 INTERVAL= 5.0000E-05
tiegcm1.91 (DAY,HR,MIN= 50, 0, 0)
ER.tiegcm1.9_linux_ccmc.pcntr2002_001.nc MINUS /hao/oreo1/foster/ccmc/tiegcm

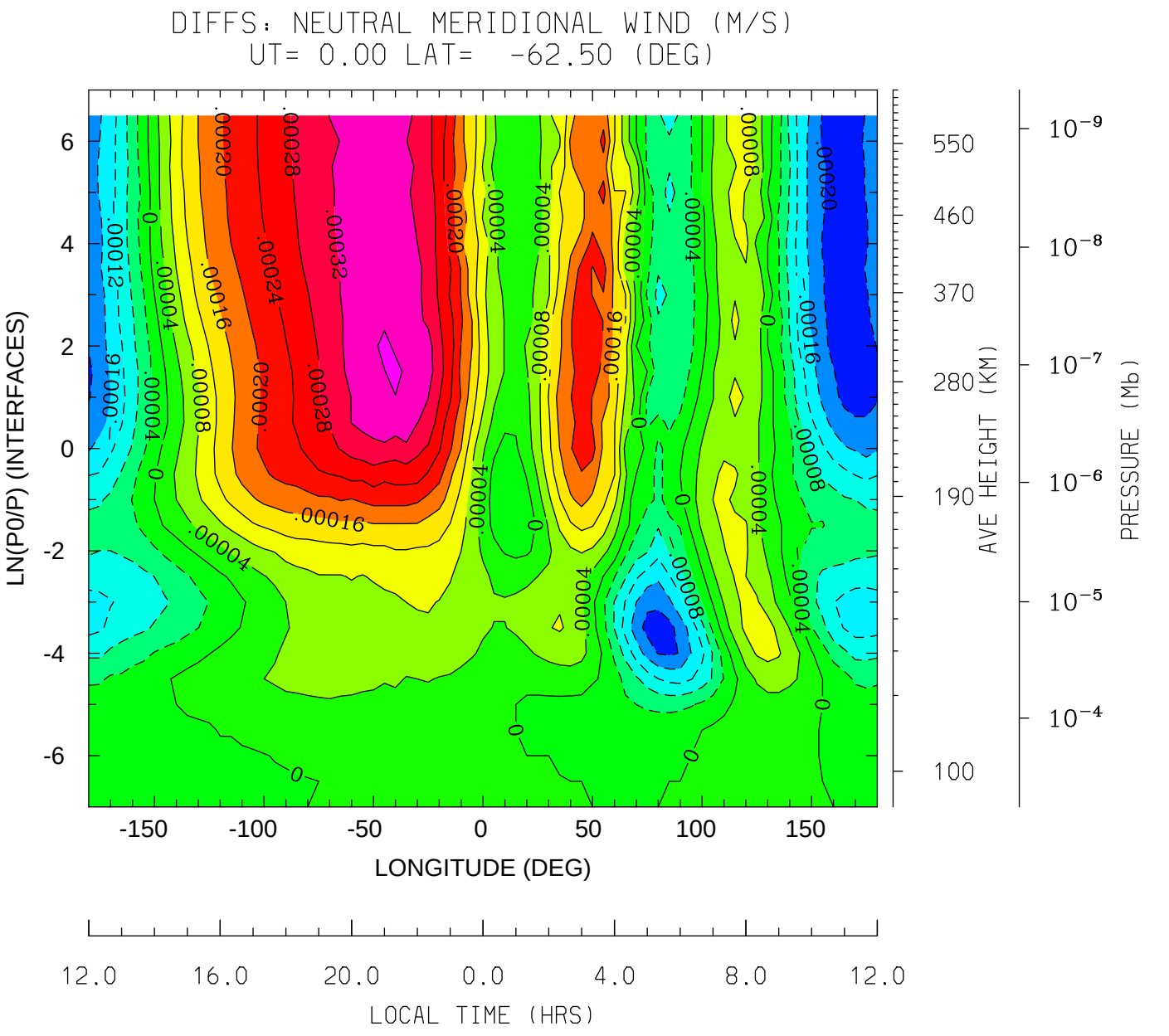
DIFFS: NEUTRAL MERIDIONAL WIND (M/S)
UT= 0.00 LAT= -62.50 (DEG)
LN(P0/P) (INTERFACES)
LONGITUDE (DEG)
LOCAL TIME (HRS)
AVE HEIGHT (KM)
PRESSURE (Mb)
MIN,MAX= -2.2125E-04 3.7384E-04 INTERVAL= 4.0000E-05
tiegcm1.91 (DAY,HR,MIN= 50, 0, 0)
ER.tiegcm1.9_linux_ccmc.pcntr2002_001.nc MINUS /hao/oreo1/foster/ccmc/tiegcm

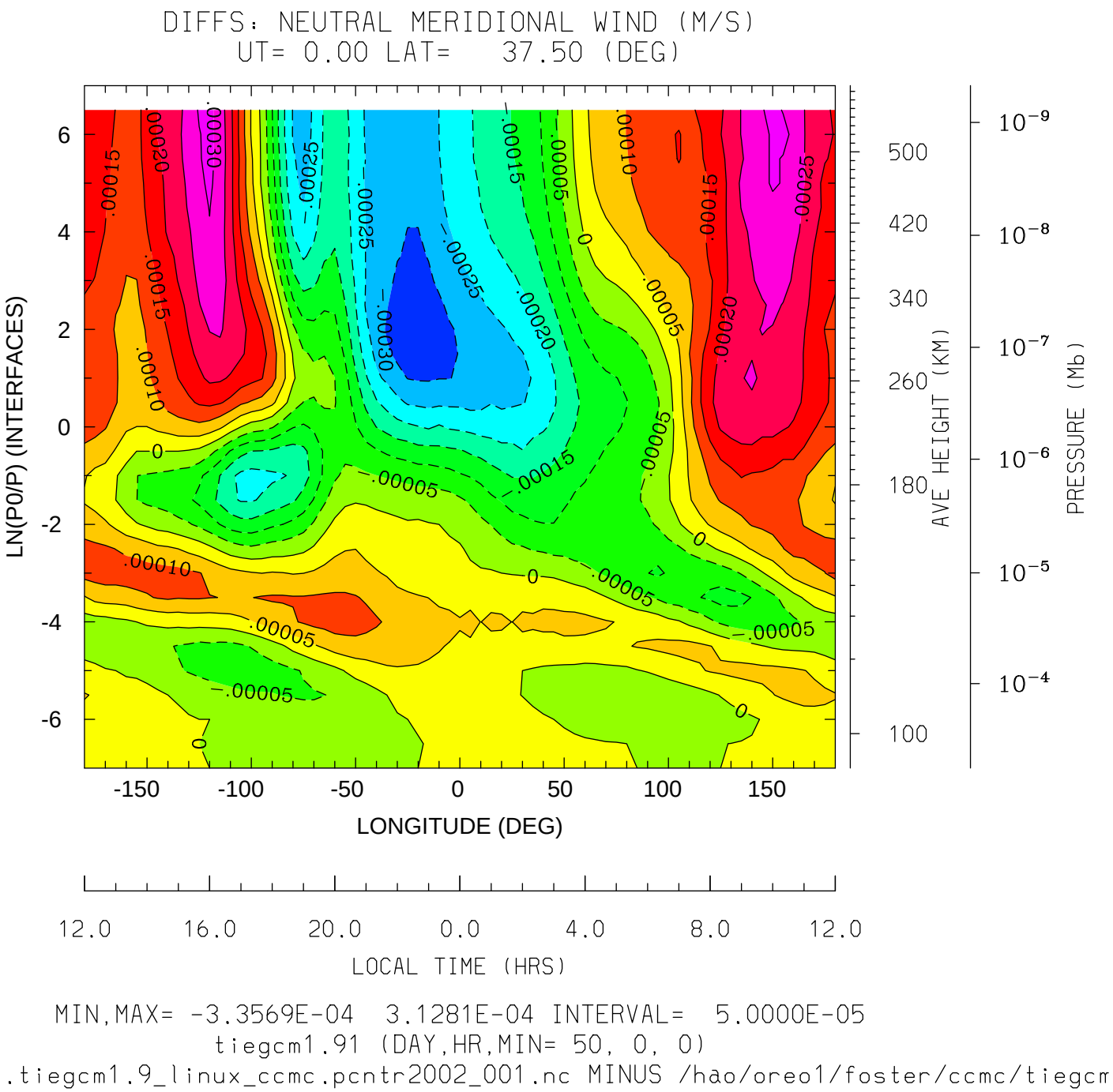

MIN,MAX= -3.3569E-04 3.1281E-04 INTERVAL= 5.0000E-05

tiegcm1.91 (DAY,HR,MIN= 50, 0, 0)

ER.tiegcm1.9_linux_ccmc.pcntr2002_001.nc MINUS /hao/oreo1/foster/ccmc/tiegcm

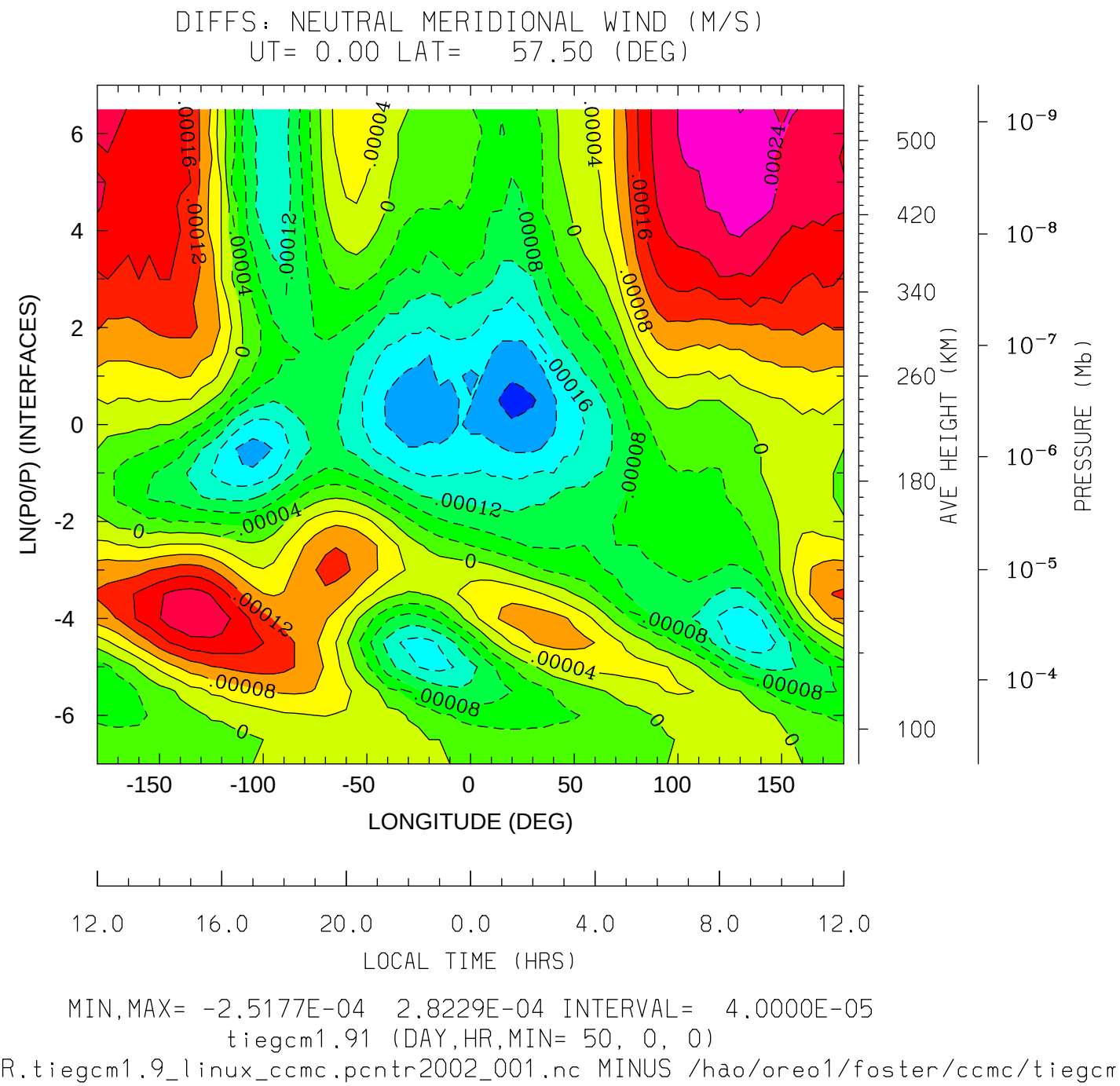

MIN,MAX= -2.5177E-04 2.8229E-04 INTERVAL= 4.0000E-05

tiegcm1.91 (DAY,HR,MIN= 50, 0, 0)

ER.tiegcm1.9_linux_ccmc.pcntr2002_001.nc MINUS /hao/oreo1/foster/ccmc/tiegcm

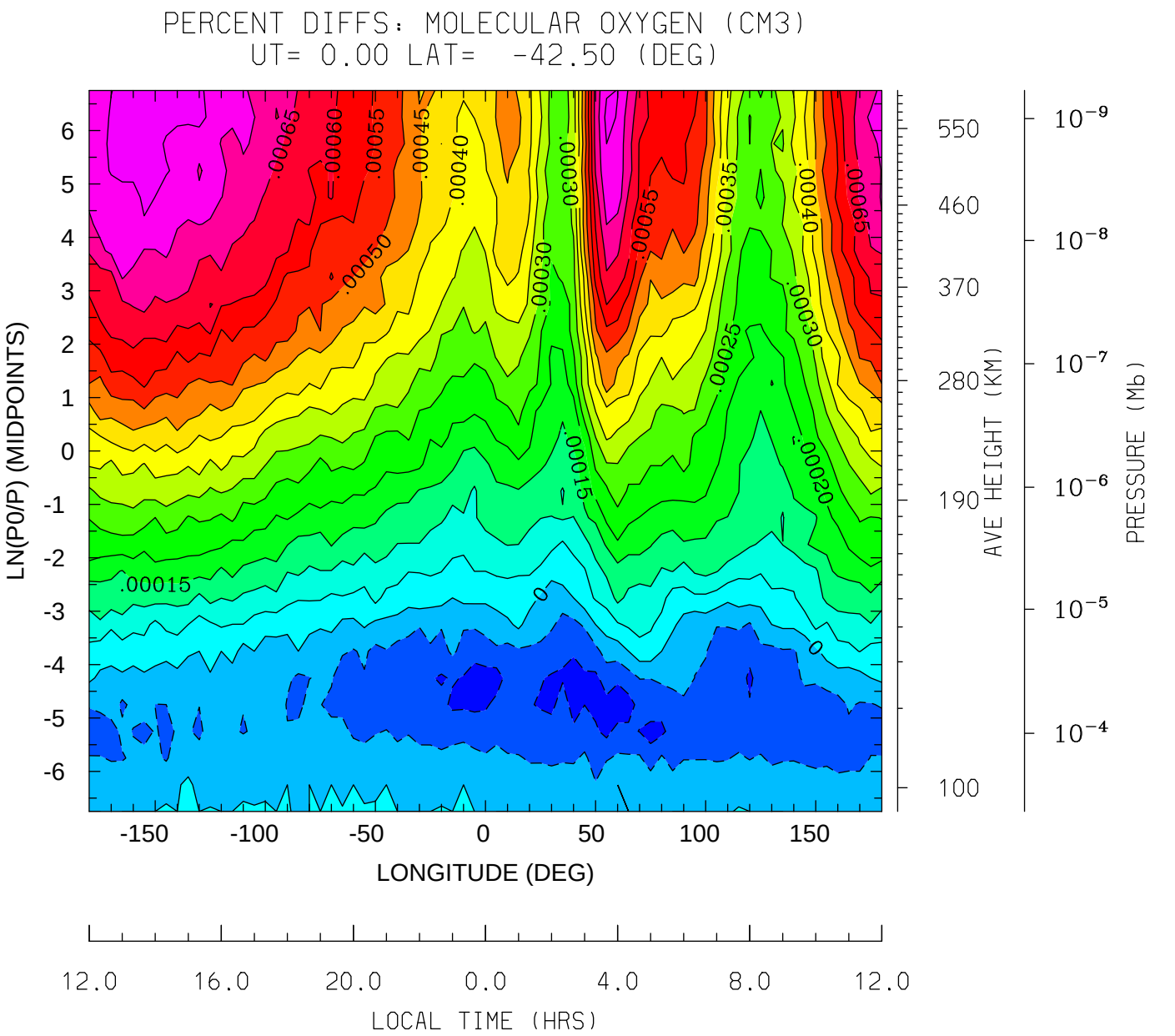

MIN,MAX= -1.4480E-04 7.9579E-04 INTERVAL= 5.0000E-05

tiegcm1.91 (DAY,HR,MIN= 50, 0, 0)

ER.tiegcm1.9_linux_ccmc.pcntr2002_001.nc MINUS /hao/oreo1/foster/ccmc/tiegcm

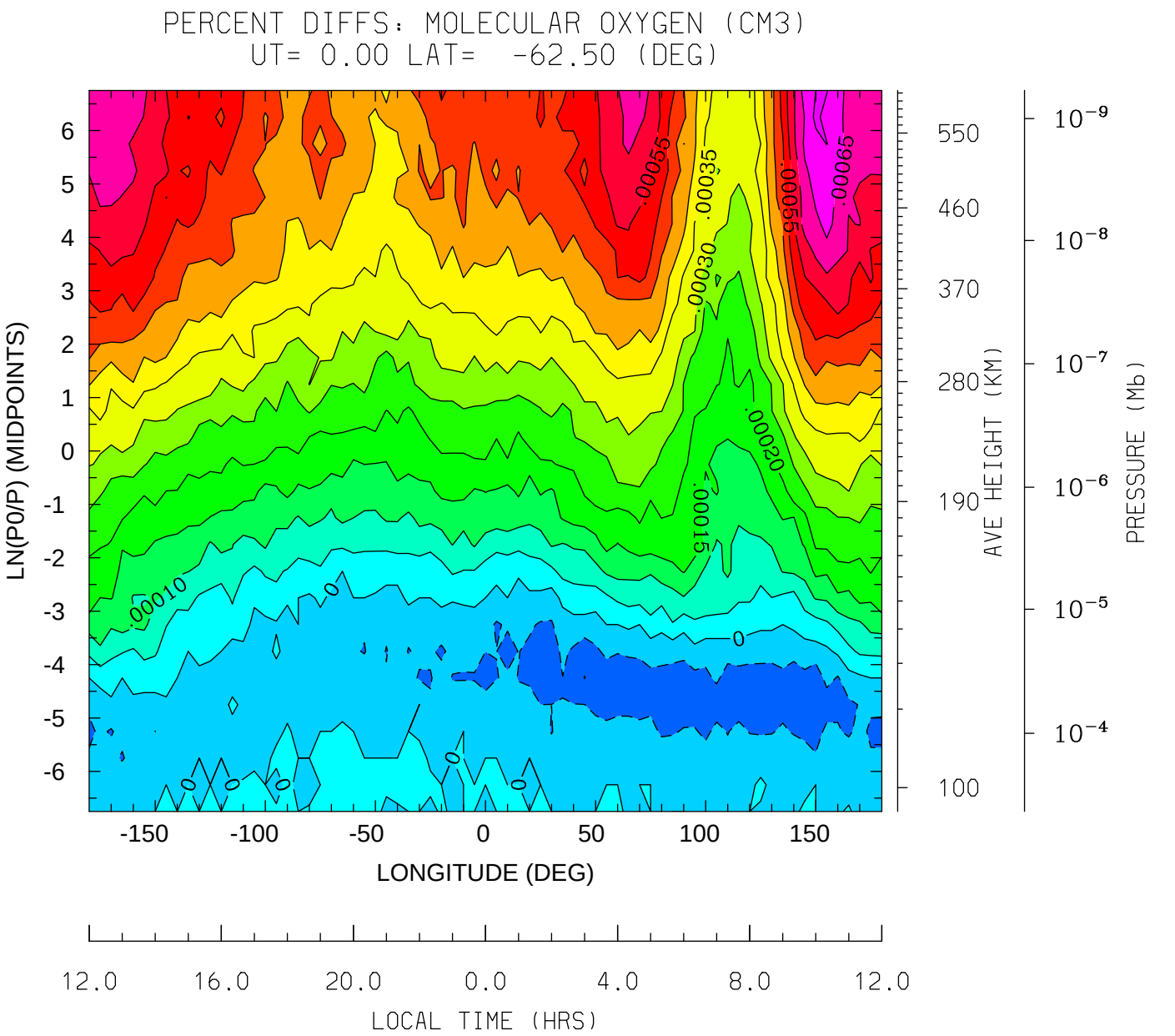

MIN,MAX= -1.0159E-04 7.1356E-04 INTERVAL= 5.0000E-05

tiegcm1.91 (DAY,HR,MIN= 50, 0, 0)

ER.tiegcm1.9_linux_ccmc.pcntr2002_001.nc MINUS /hao/oreo1/foster/ccmc/tiegcm

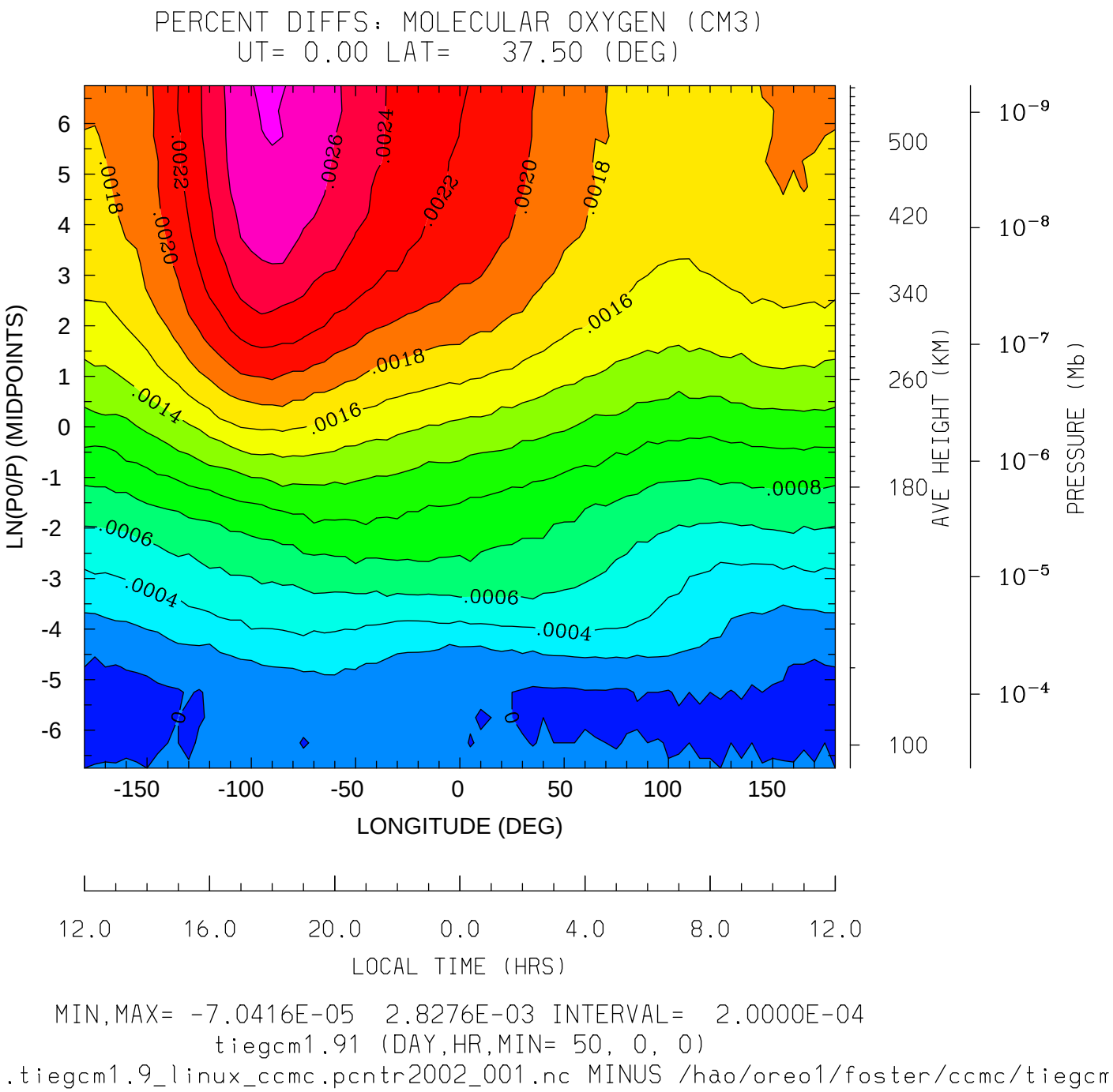

MIN,MAX= -7.0416E-05 2.8276E-03 INTERVAL= 2.0000E-04

tiegcm1.91 (DAY,HR,MIN= 50, 0, 0)

ER.tiegcm1.9_linux_ccmc.pcntr2002_001.nc MINUS /hao/oreo1/foster/ccmc/tiegcm

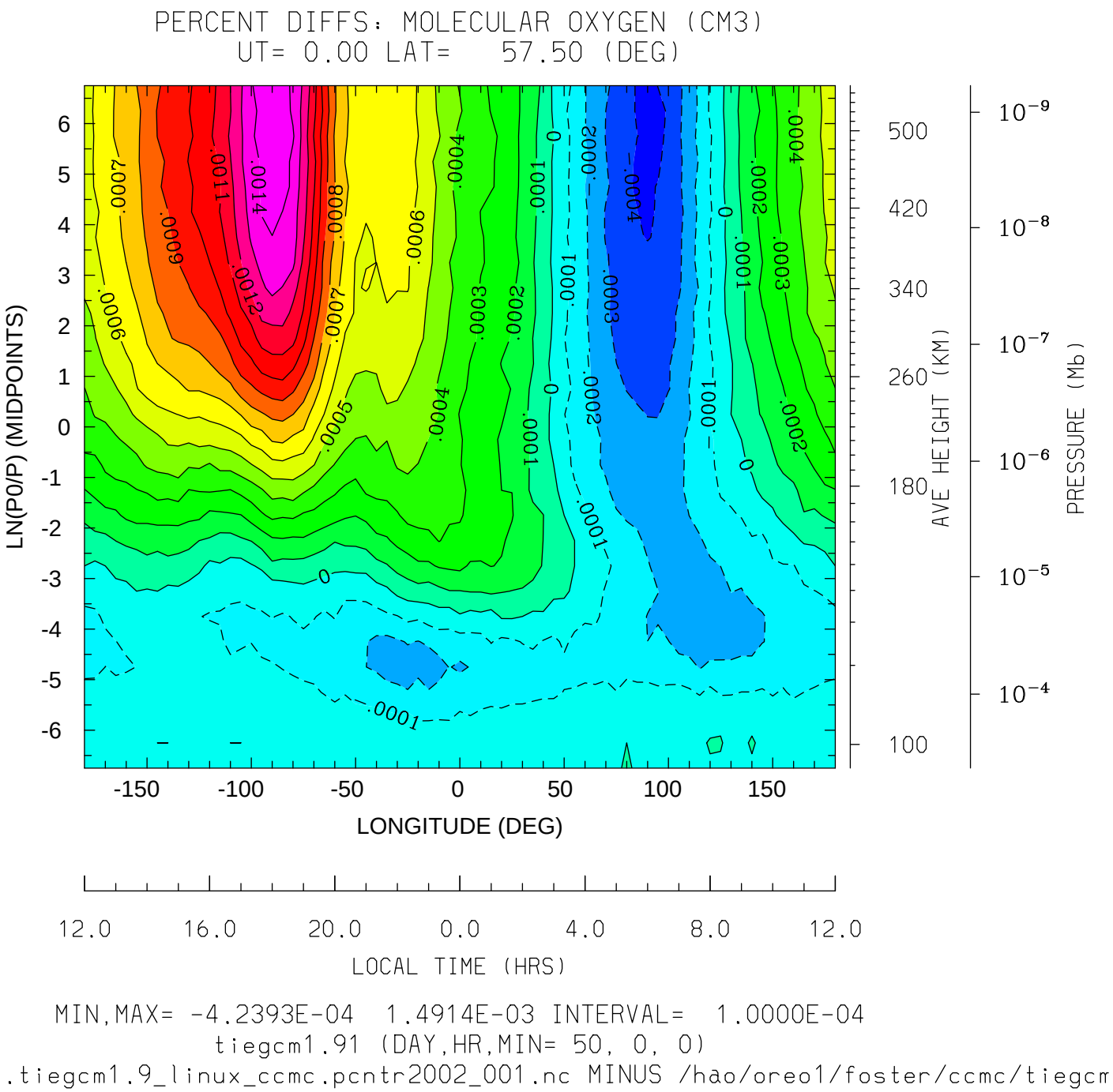
PERCENT DIFFS: MOLECULAR OXYGEN (CM3)
UT= 0.00 LAT= 57.50 (DEG)
LN(P0/P) (MIDPOINTS)
LONGITUDE (DEG)
LOCAL TIME (HRS)
AVE HEIGHT (KM)
PRESSURE (Mb)
MIN,MAX= -4.2393E-04 1.4914E-03 INTERVAL= 1.0000E-04
tiegcm1.91 (DAY,HR,MIN= 50, 0, 0)
ER.tiegcm1.9_linux_ccmc.pcntr2002_001.nc MINUS /hao/oreo1/foster/ccmc/tiegcm

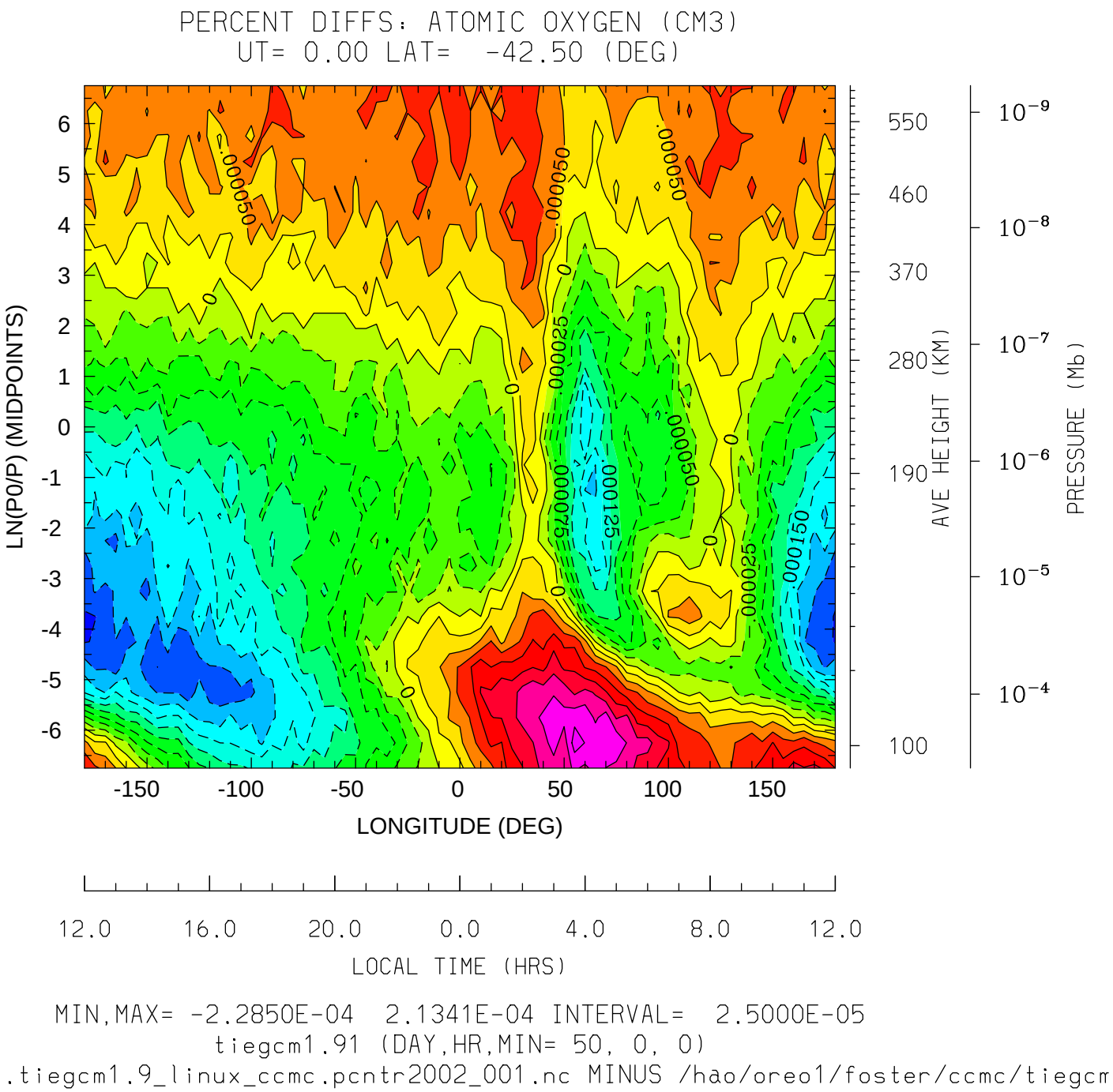
PERCENT DIFFS: ATOMIC OXYGEN (CM3)
UT= 0.00 LAT= -42.50 (DEG)
LN(P0/P) (MIDPOINTS)
6
5
4
3
2
1
0
-1
-2
-3
-4
-5
-6
-150
-100
-50
0
50
100
150
LONGITUDE (DEG)
12.0
16.0
20.0
0.0
4.0
8.0
12.0
LOCAL TIME (HRS)
550
460
370
280
190
100
AVE HEIGHT (KM)
10^{-9}
10^{-8}
10^{-7}
10^{-6}
10^{-5}
10^{-4}
PRESSURE (Mb)
MIN,MAX= -2.2850E-04 2.1341E-04 INTERVAL= 2.5000E-05
tiegcm1.91 (DAY,HR,MIN= 50, 0, 0)
ER.tiegcm1.9_linux_ccmc.pcntr2002_001.nc MINUS /hao/oreo1/foster/ccmc/tiegcm

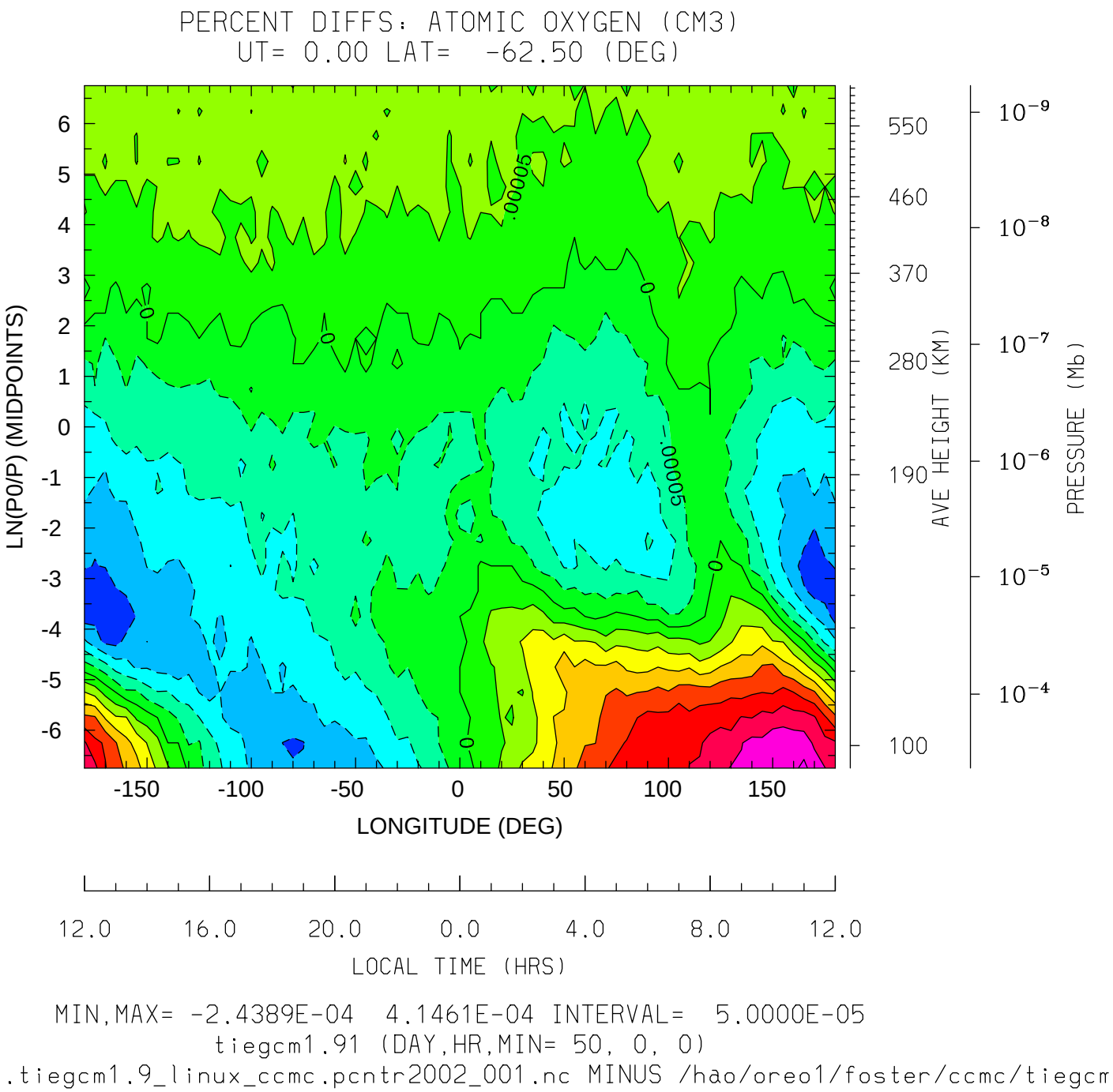

MIN,MAX= -2.4389E-04 4.1461E-04 INTERVAL= 5.0000E-05

tiegcm1.91 (DAY,HR,MIN= 50, 0, 0)

ER.tiegcm1.9_linux_ccmc.pcntr2002_001.nc MINUS /hao/oreo1/foster/ccmc/tiegcm

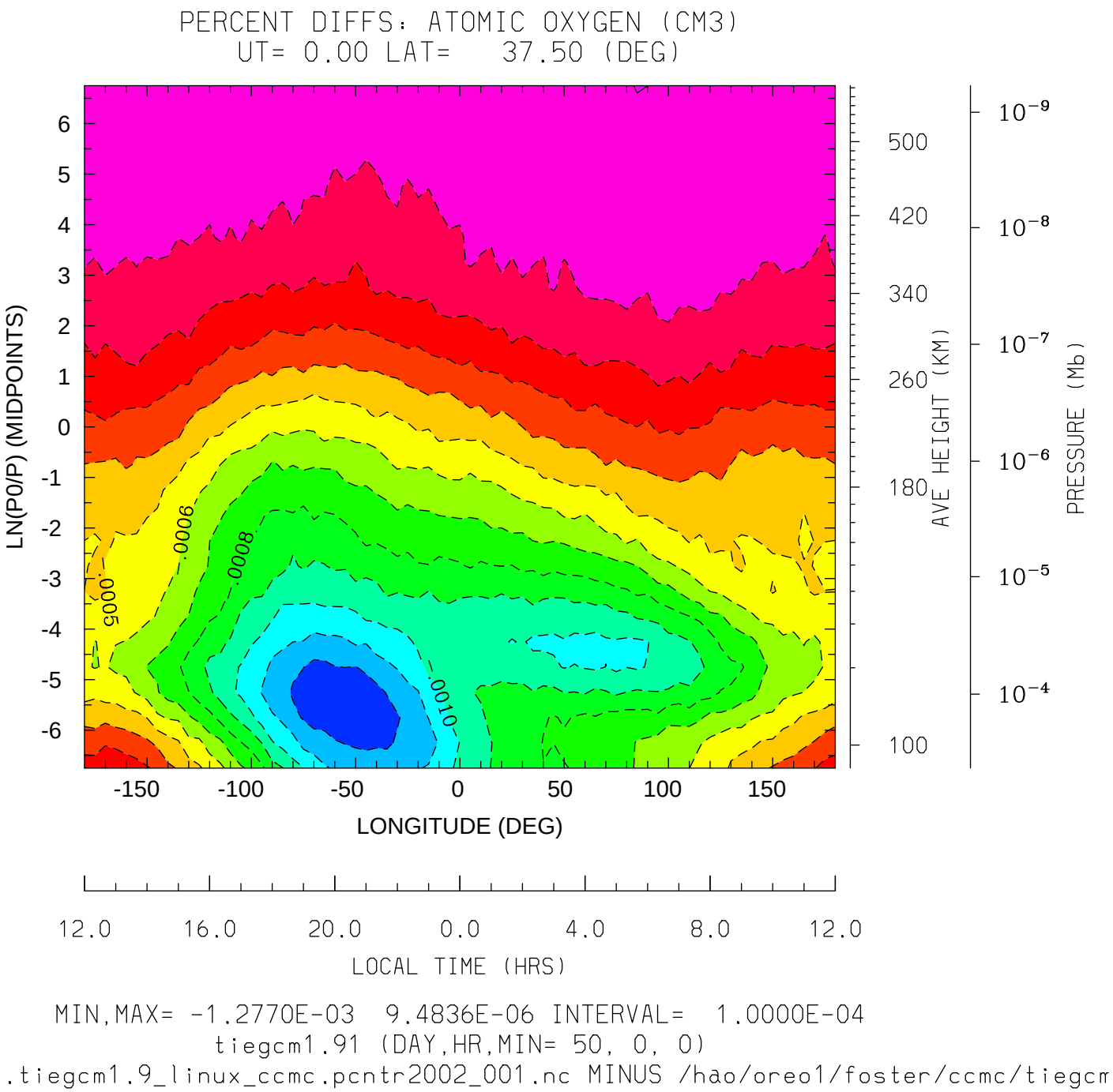

MIN,MAX= -1.2770E-03 9.4836E-06 INTERVAL= 1.0000E-04

tiegcm1.91 (DAY,HR,MIN= 50, 0, 0)

ER.tiegcm1.9_linux_ccmc.pcntr2002_001.nc MINUS /hao/oreo1/foster/ccmc/tiegcm

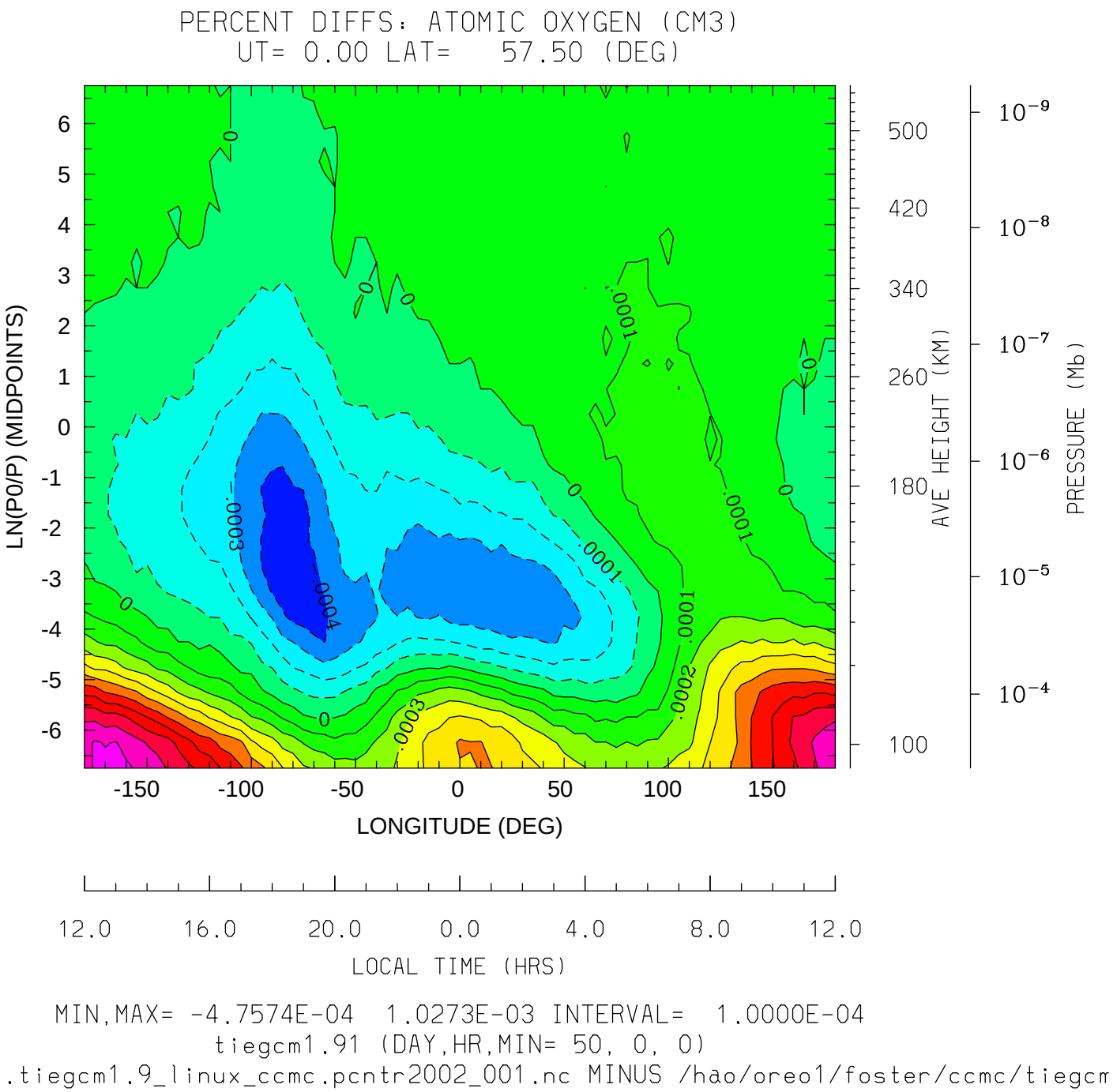

MIN,MAX= -4.7574E-04 1.0273E-03 INTERVAL= 1.0000E-04

tiegcm1.91 (DAY,HR,MIN= 50, 0, 0)

ER.tiegcm1.9_linux_ccmc.pcntr2002_001.nc MINUS /hao/oreo1/foster/ccmc/tiegcm

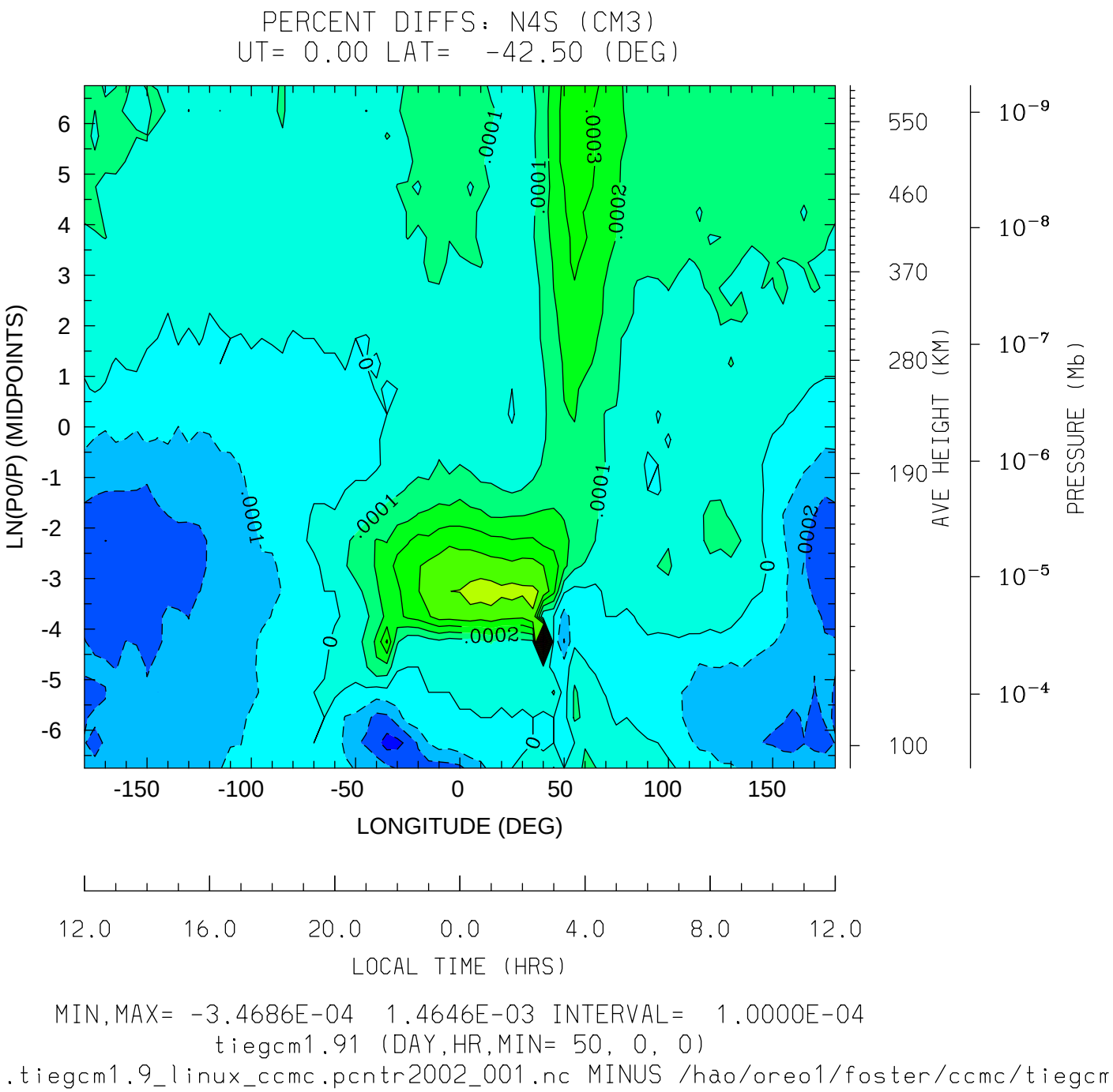

MIN,MAX= -3.4686E-04 1.4646E-03 INTERVAL= 1.0000E-04

tiegcm1.91 (DAY,HR,MIN= 50, 0, 0)

ER.tiegcm1.9_linux_ccmc.pcntr2002_001.nc MINUS /hao/oreo1/foster/ccmc/tiegcm

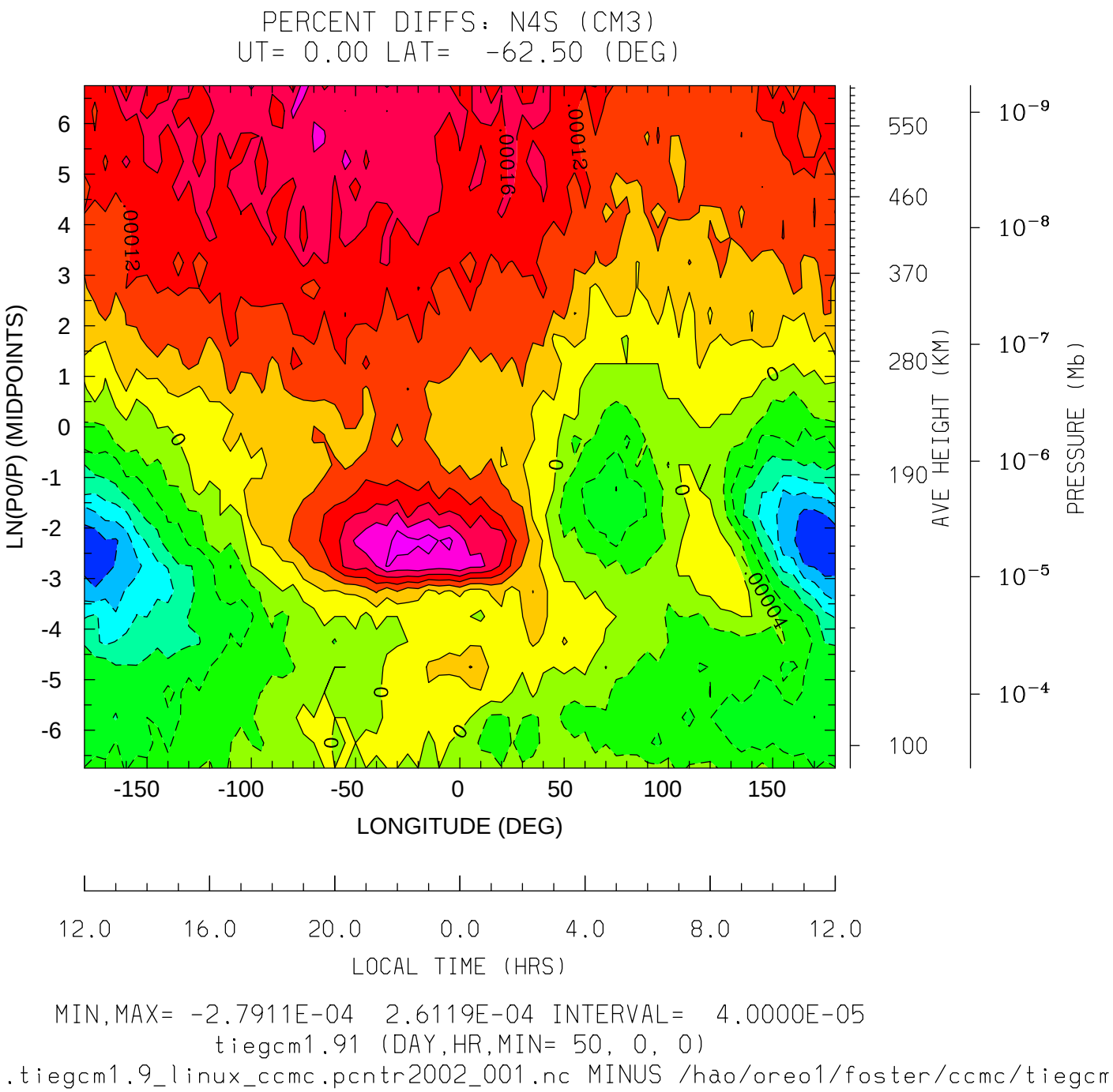

MIN,MAX= -2.7911E-04 2.6119E-04 INTERVAL= 4.0000E-05

tiegcm1.91 (DAY,HR,MIN= 50, 0, 0)

ER.tiegcm1.9_linux_ccmc.pcntr2002_001.nc MINUS /hao/oreo1/foster/ccmc/tiegcm

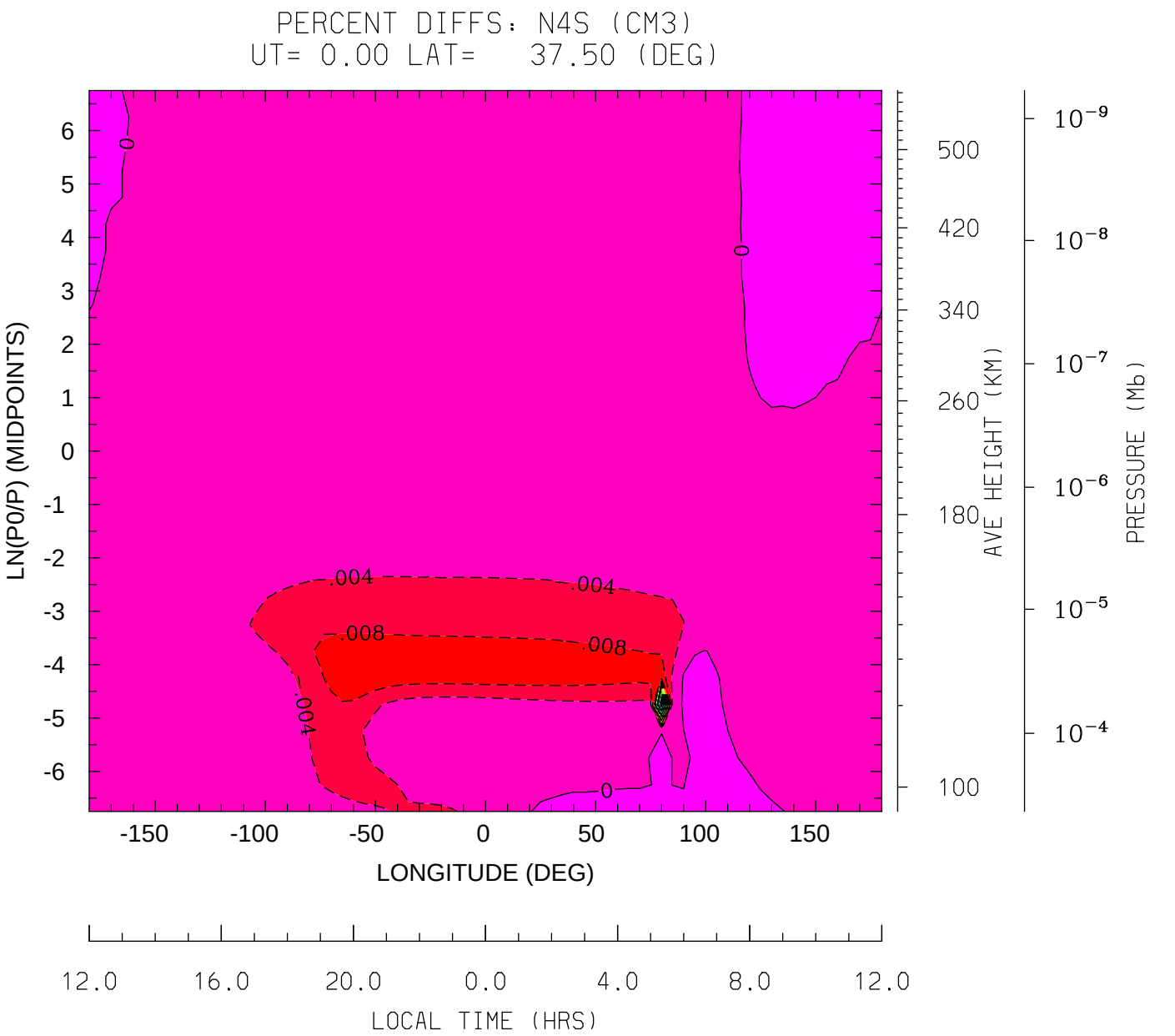

MIN,MAX= -5.8689E-02 1.1230E-03 INTERVAL= 4.0000E-03

tiegcm1.91 (DAY,HR,MIN= 50, 0, 0)

ER.tiegcm1.9_linux_ccmc.pcntr2002_001.nc MINUS /hao/oreo1/foster/ccmc/tiegcm

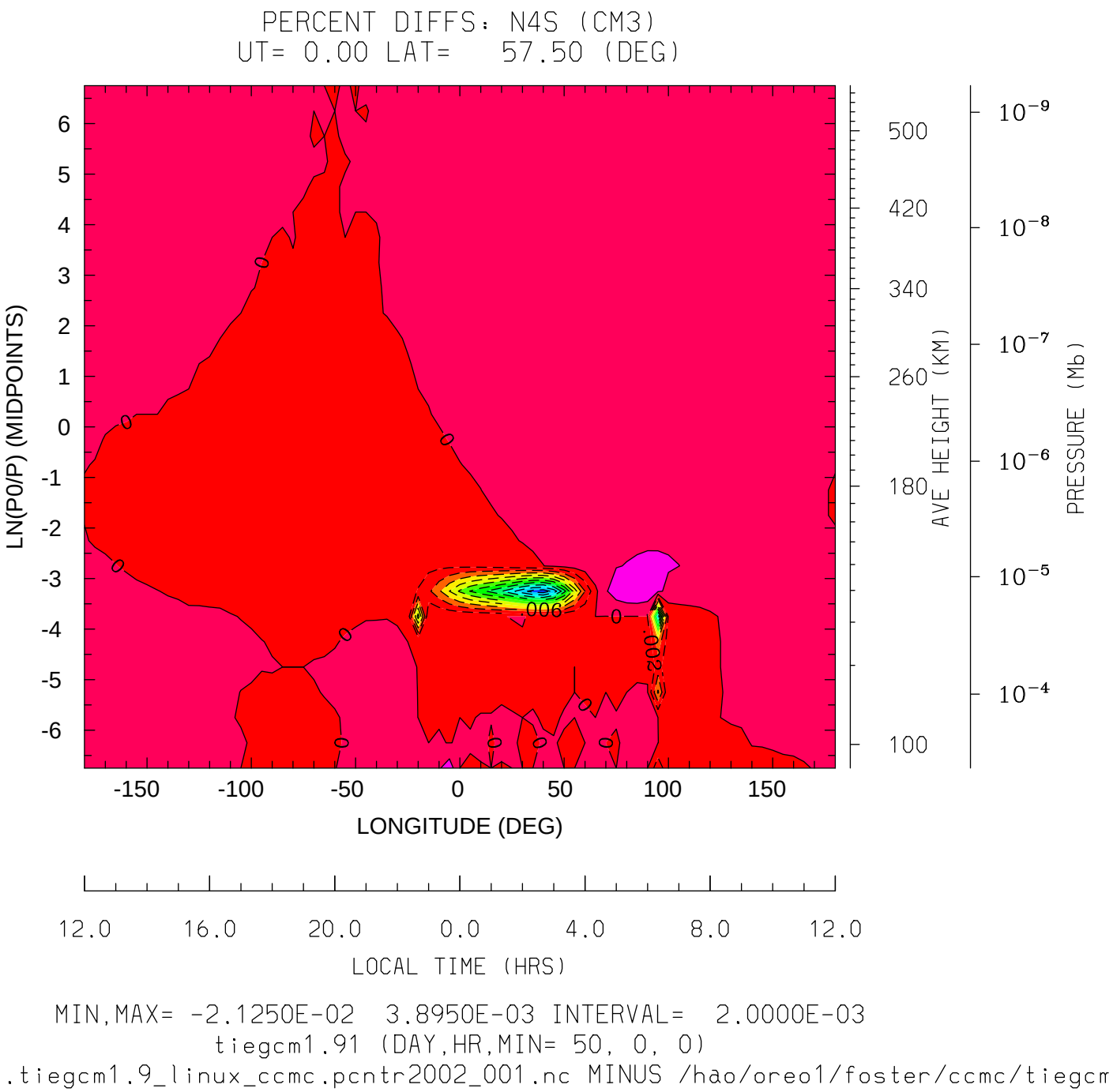

MIN,MAX= -2.1250E-02 3.8950E-03 INTERVAL= 2.0000E-03

tiegcm1.91 (DAY,HR,MIN= 50, 0, 0)

ER.tiegcm1.9_linux_ccmc.pcntr2002_001.nc MINUS /hao/oreo1/foster/ccmc/tiegcm

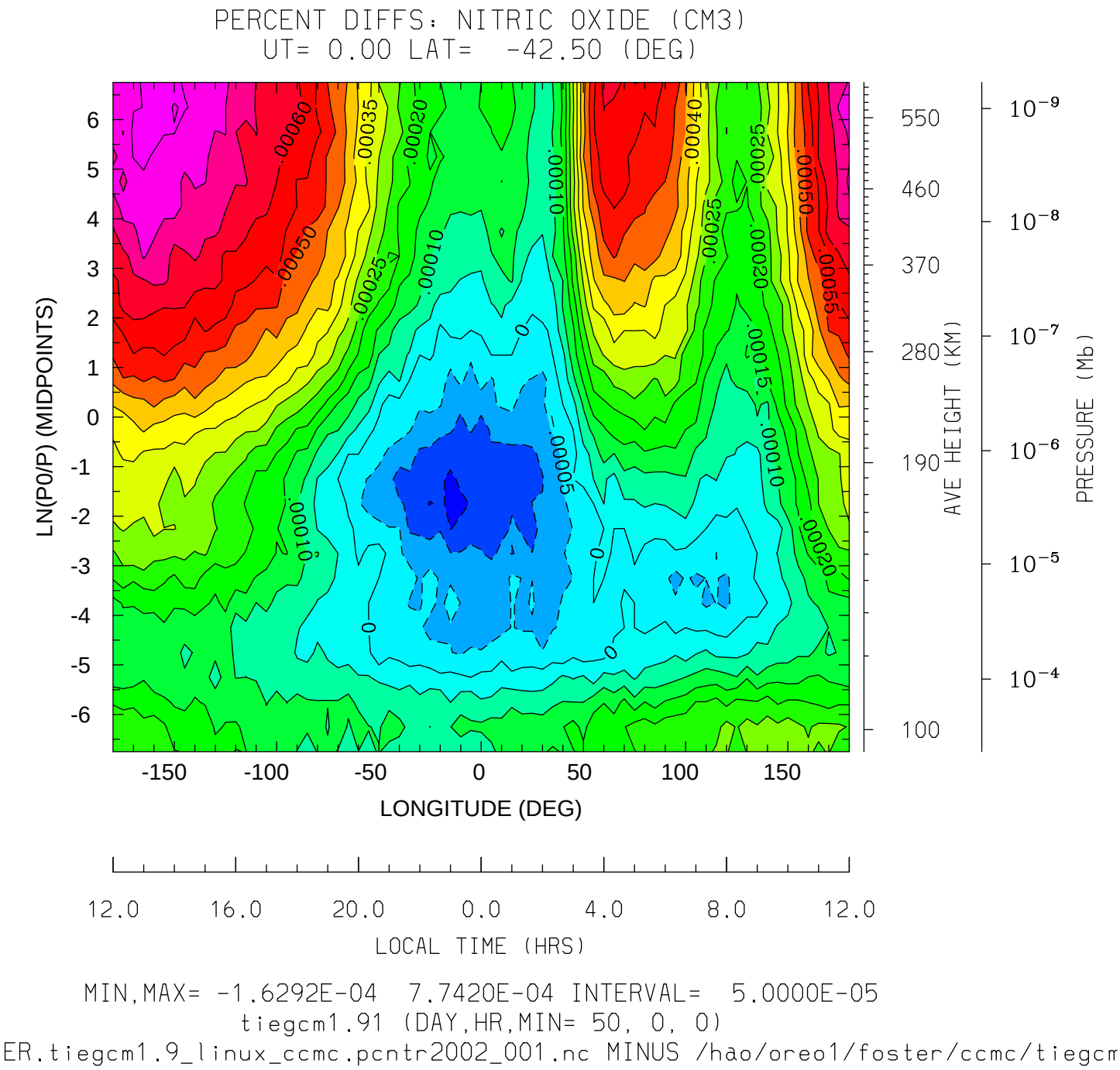
PERCENT DIFFS: NITRIC OXIDE (CM3)
UT= 0.00 LAT= -42.50 (DEG)
LN(P0/P) (MIDPOINTS)
LONGITUDE (DEG)
AVE HEIGHT (KM)
PRESSURE (Mb)
LOCAL TIME (HRS)
MIN,MAX= -1.6292E-04 7.7420E-04 INTERVAL= 5.0000E-05
tiegcm1.91 (DAY,HR,MIN= 50, 0, 0)
ER.tiegcm1.9_linux_ccmc.pcntr2002_001.nc MINUS /hao/oreo1/foster/ccmc/tiegcm

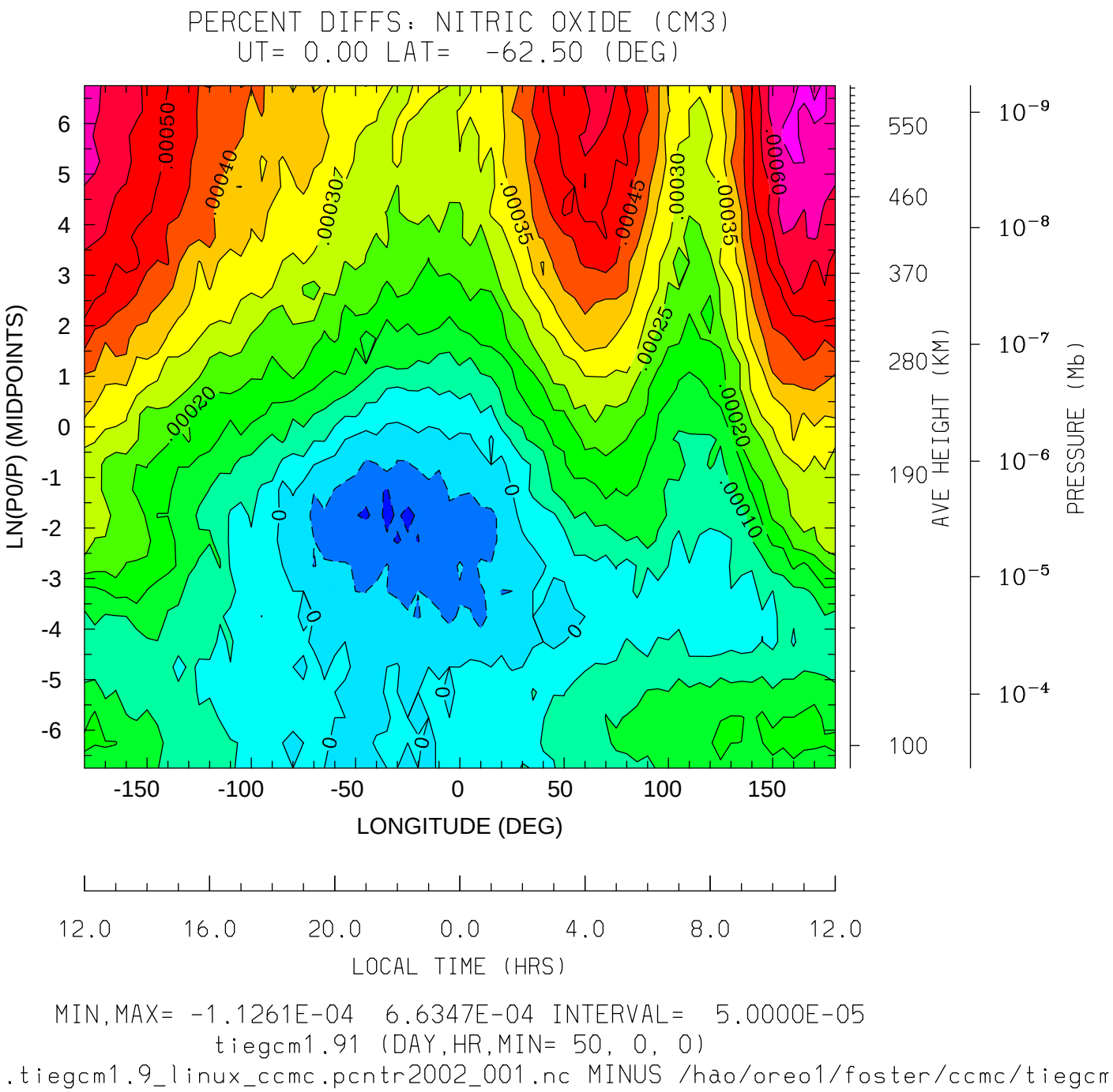

MIN,MAX= -1.1261E-04 6.6347E-04 INTERVAL= 5.0000E-05

tiegcm1.91 (DAY,HR,MIN= 50, 0, 0)

ER.tiegcm1.9_linux_ccmc.pcntr2002_001.nc MINUS /hao/oreo1/foster/ccmc/tiegcm

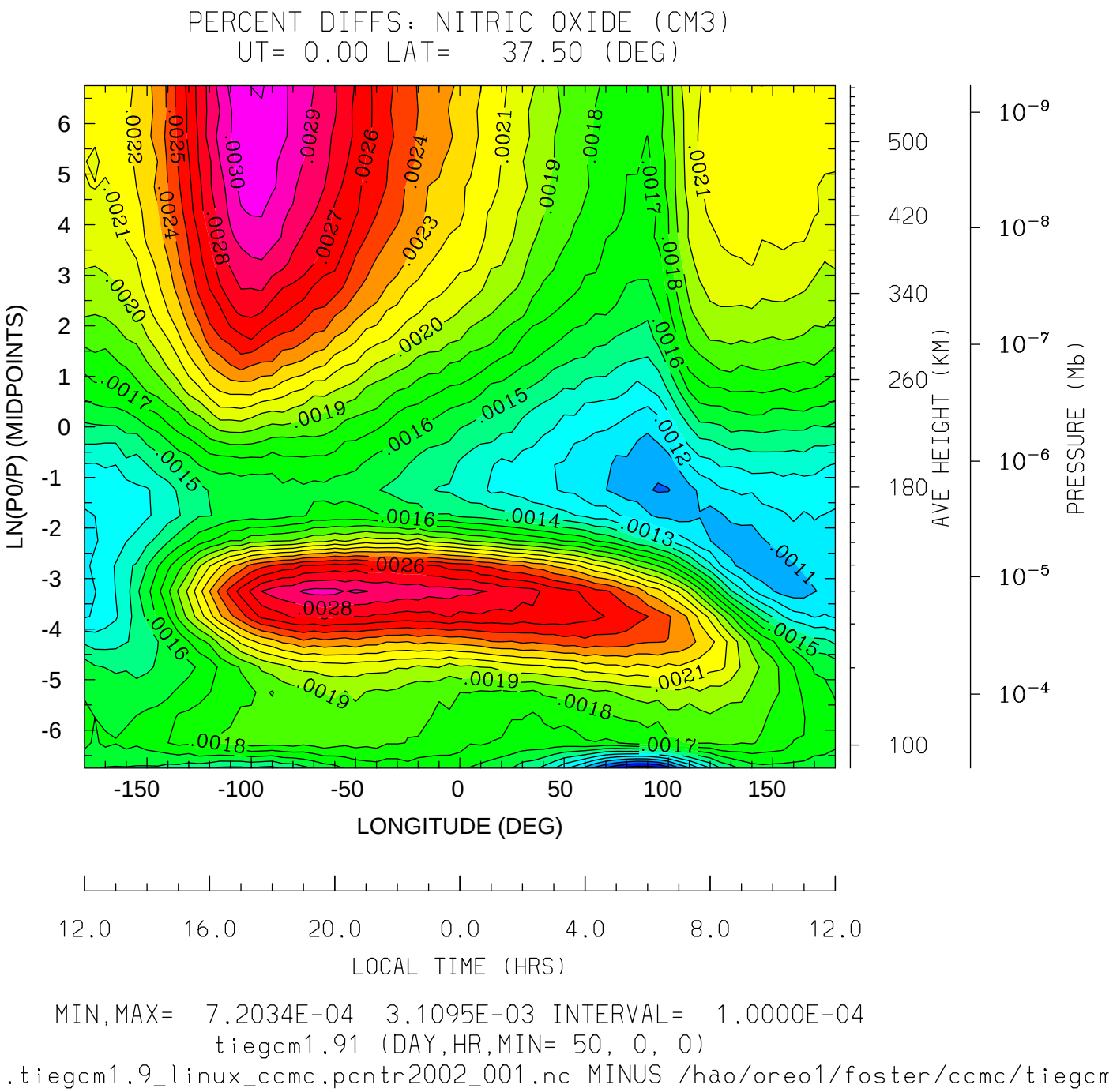
PERCENT DIFFS: NITRIC OXIDE (CM3)
UT= 0.00 LAT= 37.50 (DEG)
LN(P0/P) (MIDPOINTS)
LONGITUDE (DEG)
LOCAL TIME (HRS)
AVE HEIGHT (KM)
PRESSURE (Mb)
MIN,MAX= 7.2034E-04 3.1095E-03 INTERVAL= 1.0000E-04
tiegcm1.91 (DAY,HR,MIN= 50, 0, 0)
ER.tiegcm1.9_linux_ccmc.pcntr2002_001.nc MINUS /hao/oreo1/foster/ccmc/tiegcm

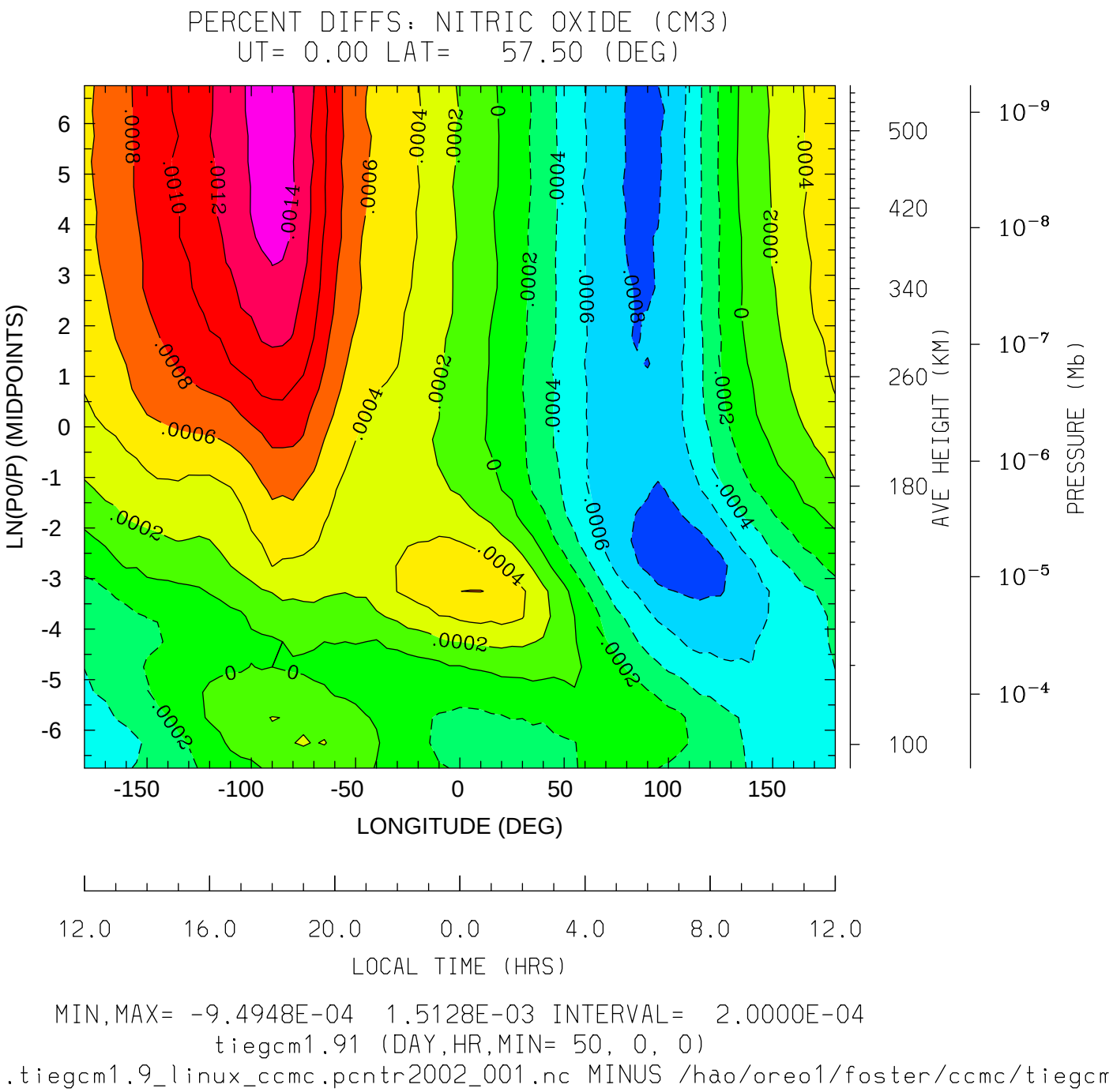
PERCENT DIFFS: NITRIC OXIDE (CM3)
UT= 0.00 LAT= 57.50 (DEG)
LN(P0/P) (MIDPOINTS)
LONGITUDE (DEG)
LOCAL TIME (HRS)
AVE HEIGHT (KM)
PRESSURE (Mb)
MIN,MAX= -9.4948E-04 1.5128E-03 INTERVAL= 2.0000E-04
tiegcm1.91 (DAY,HR,MIN= 50, 0, 0)
ER.tiegcm1.9_linux_ccmc.pcntr2002_001.nc MINUS /hao/oreo1/foster/ccmc/tiegcm

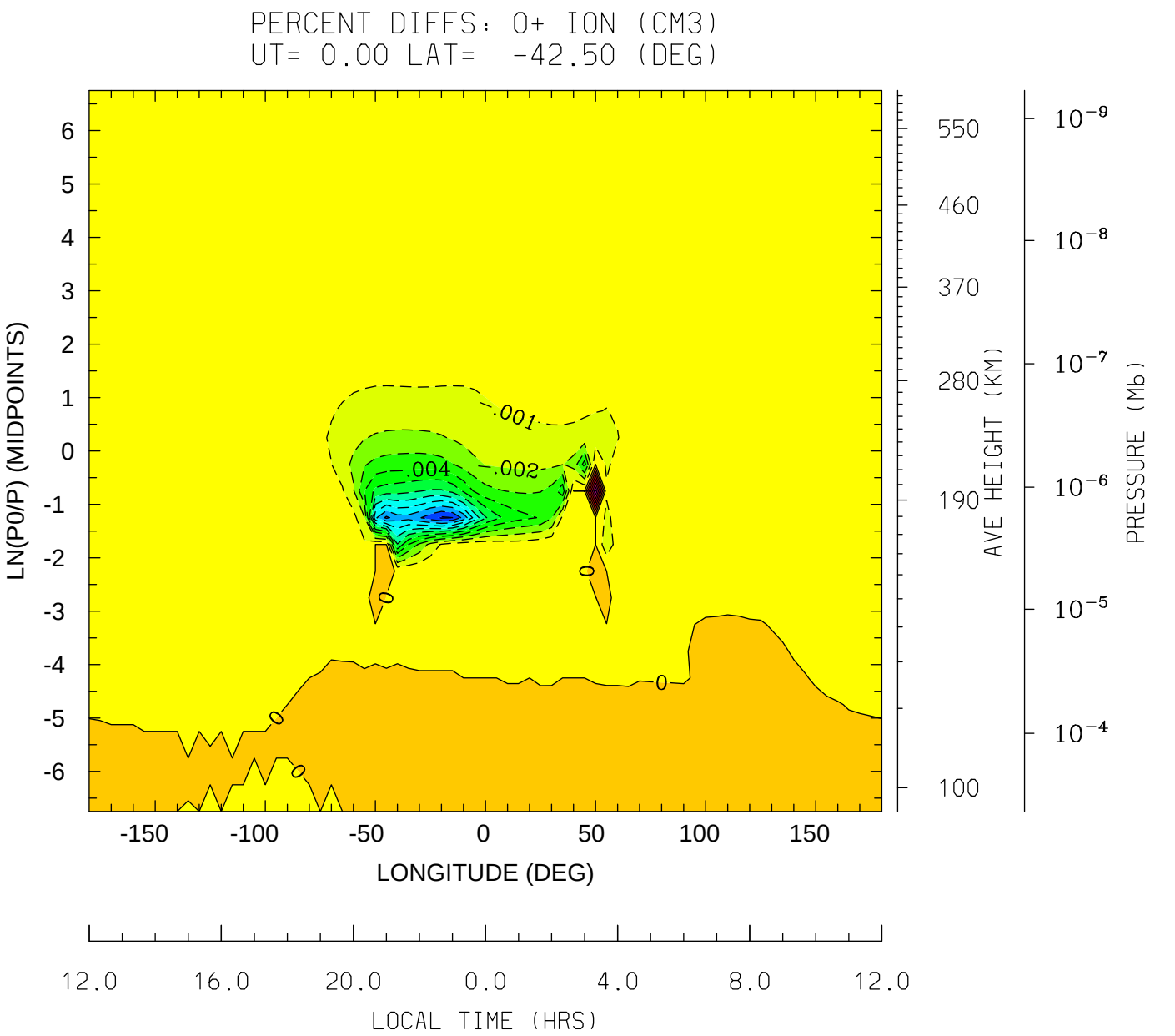

MIN,MAX= -1.1187E-02 7.0529E-03 INTERVAL= 1.0000E-03

tiegcm1.91 (DAY,HR,MIN= 50, 0, 0)

ER.tiegcm1.9_linux_ccmc.pcntr2002_001.nc MINUS /hao/oreo1/foster/ccmc/tiegcm

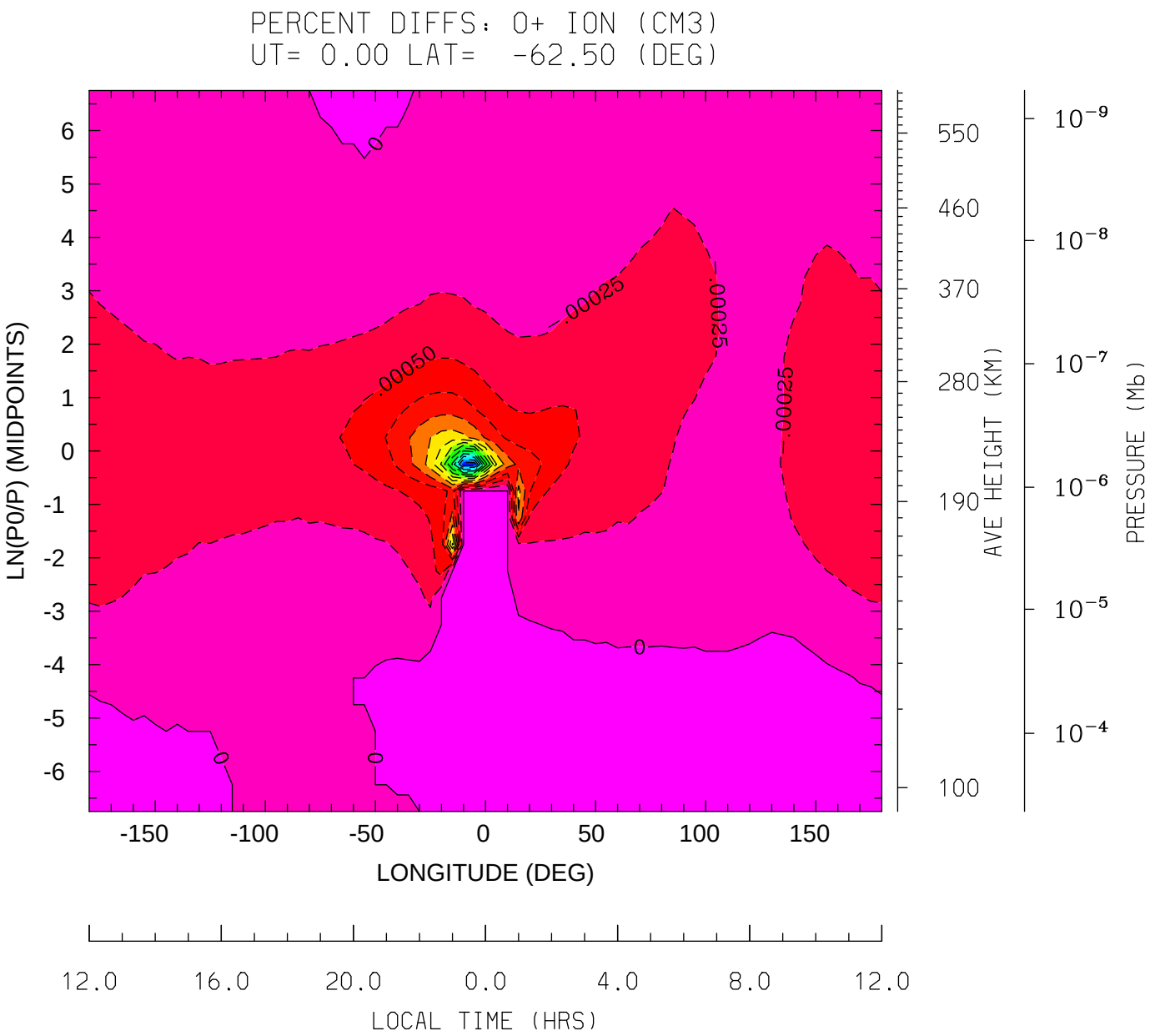

MIN,MAX= -3.7051E-03 7.3809E-05 INTERVAL= 2.5000E-04

tiegcm1.91 (DAY,HR,MIN= 50, 0, 0)

ER.tiegcm1.9_linux_ccmc.pcntr2002_001.nc MINUS /hao/oreo1/foster/ccmc/tiegcm

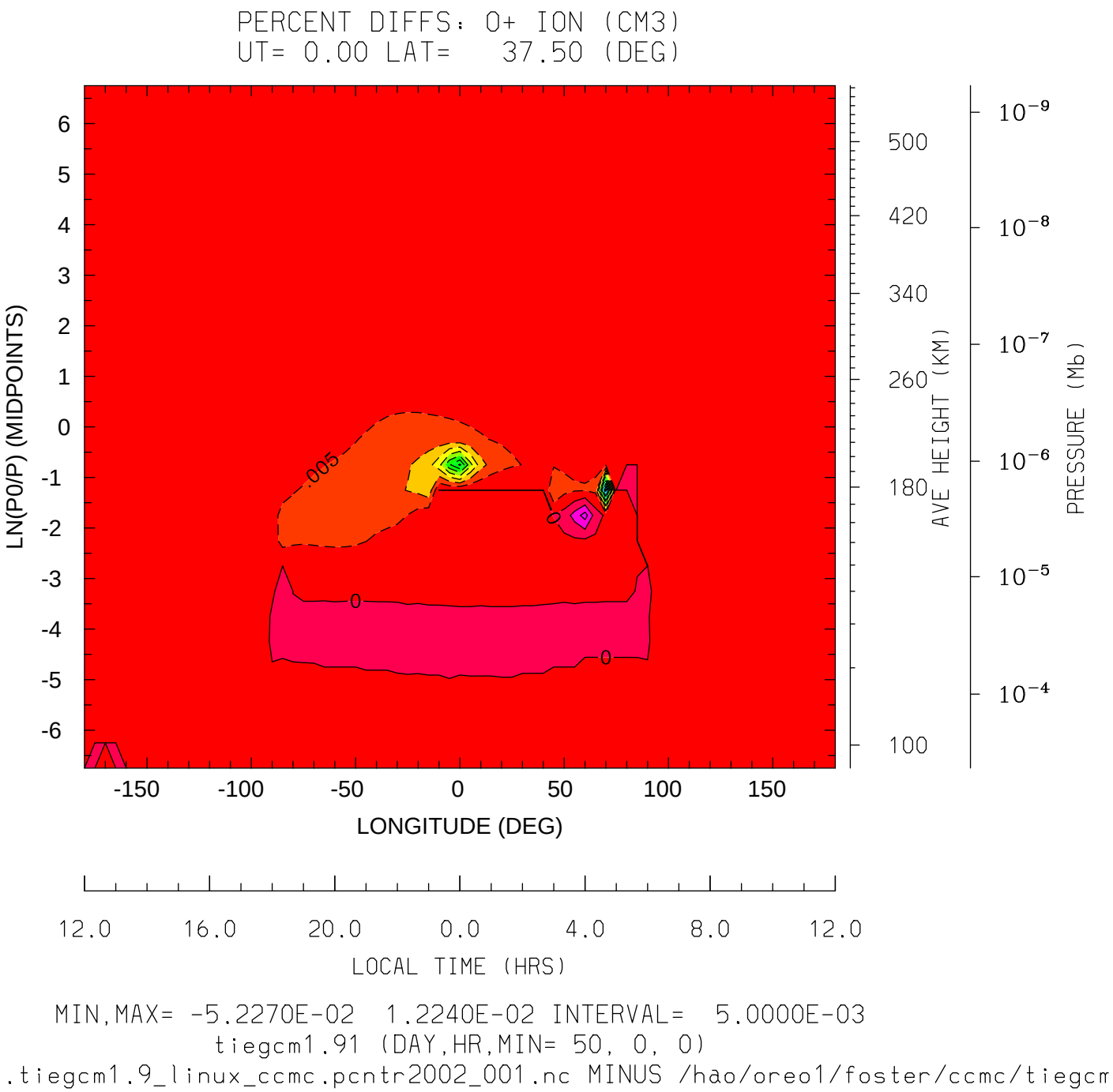

MIN,MAX= -5.2270E-02 1.2240E-02 INTERVAL= 5.0000E-03

tiegcm1.91 (DAY,HR,MIN= 50, 0, 0)

ER.tiegcm1.9_linux_ccmc.pcntr2002_001.nc MINUS /hao/oreo1/foster/ccmc/tiegcm

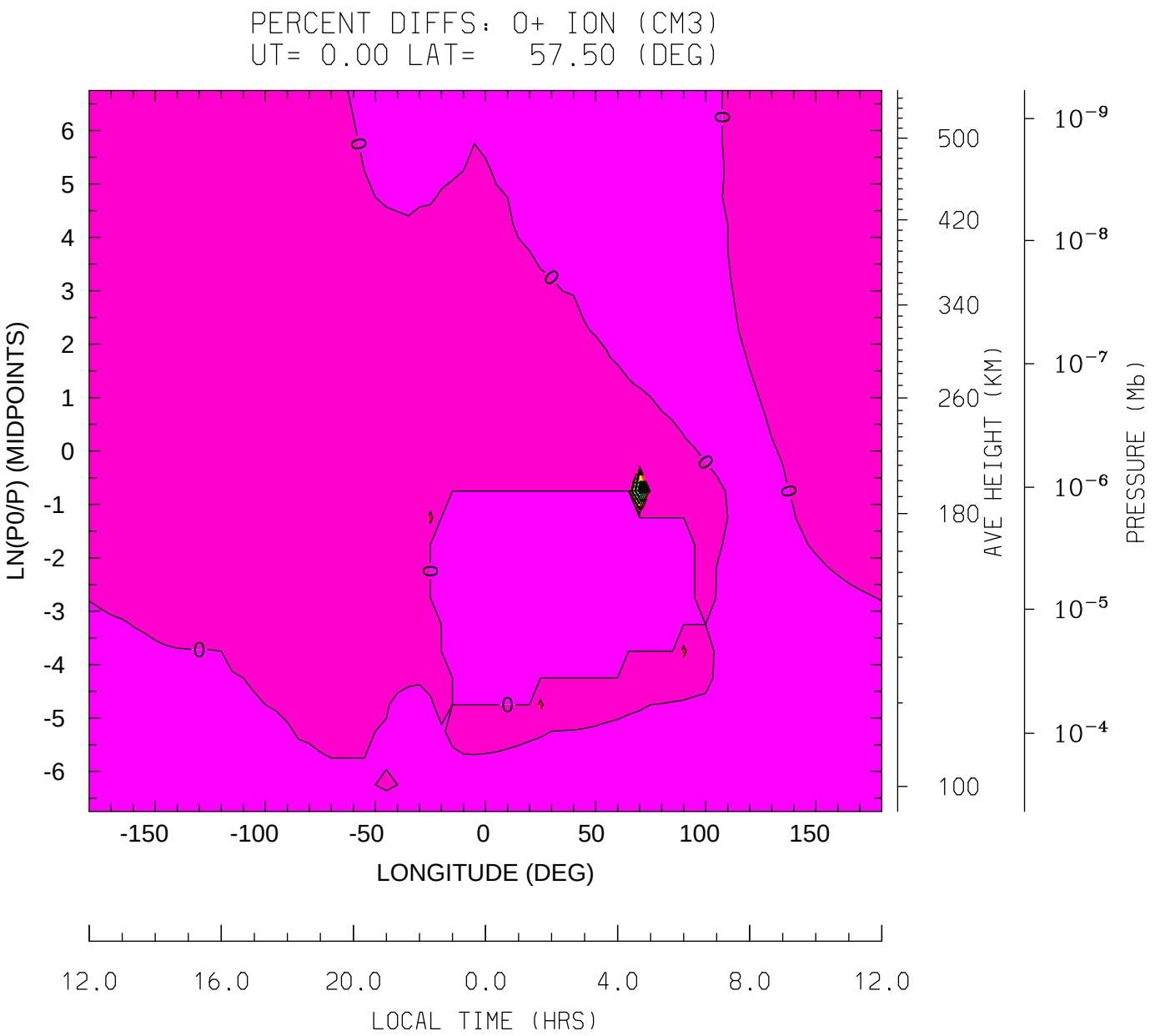

MIN,MAX= -1.3259E-01 2.7934E-04 INTERVAL= 1.0000E-02

tiegcm1.91 (DAY,HR,MIN= 50, 0, 0)

ER.tiegcm1.9_linux_ccmc.pcntr2002_001.nc MINUS /hao/oreo1/foster/ccmc/tiegcm

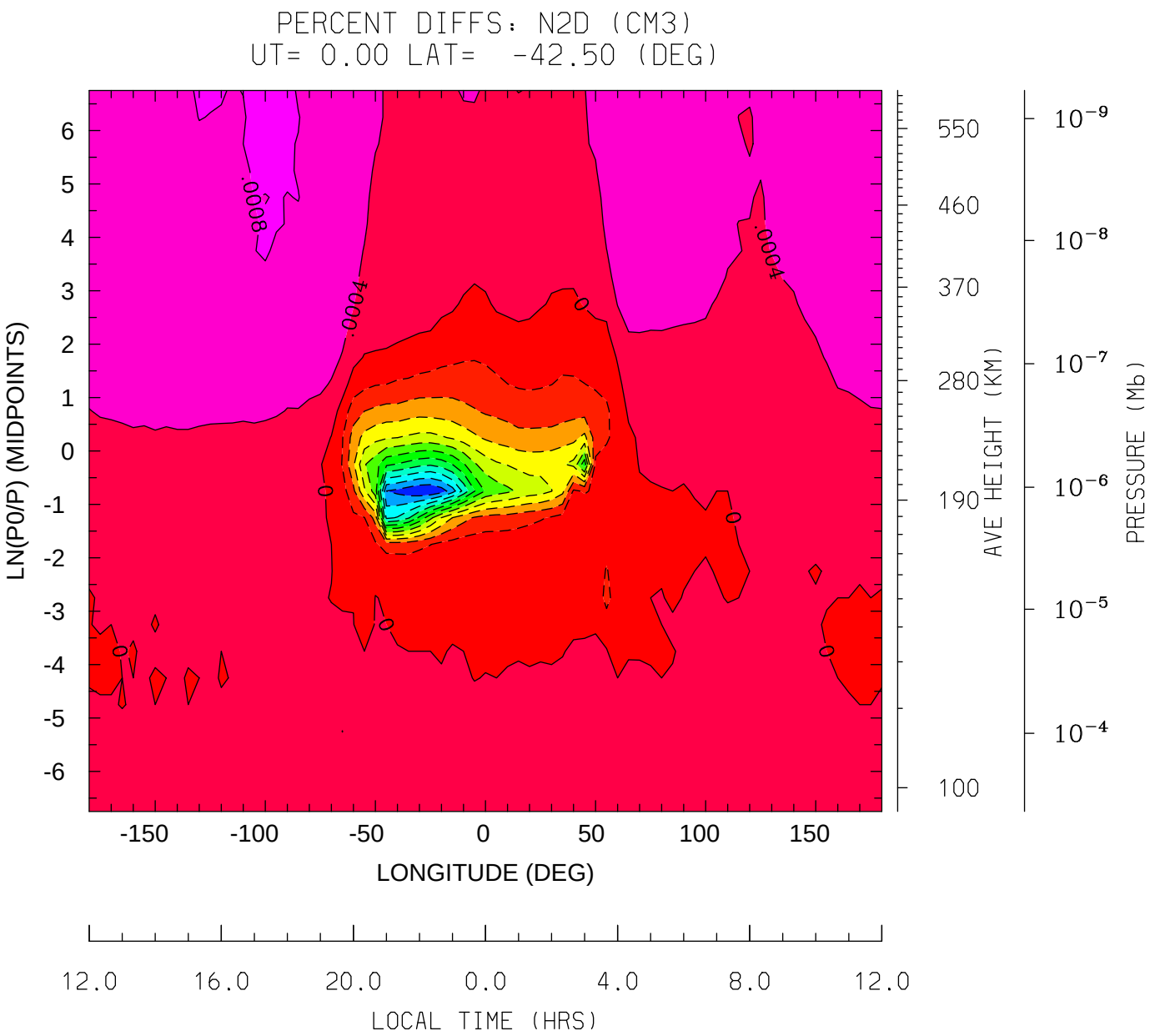

MIN,MAX= -4.7920E-03 9.1470E-04 INTERVAL= 4.0000E-04

tiegcm1.91 (DAY,HR,MIN= 50, 0, 0)

ER.tiegcm1.9_linux_ccmc.pcntr2002_001.nc MINUS /hao/oreo1/foster/ccmc/tiegcm

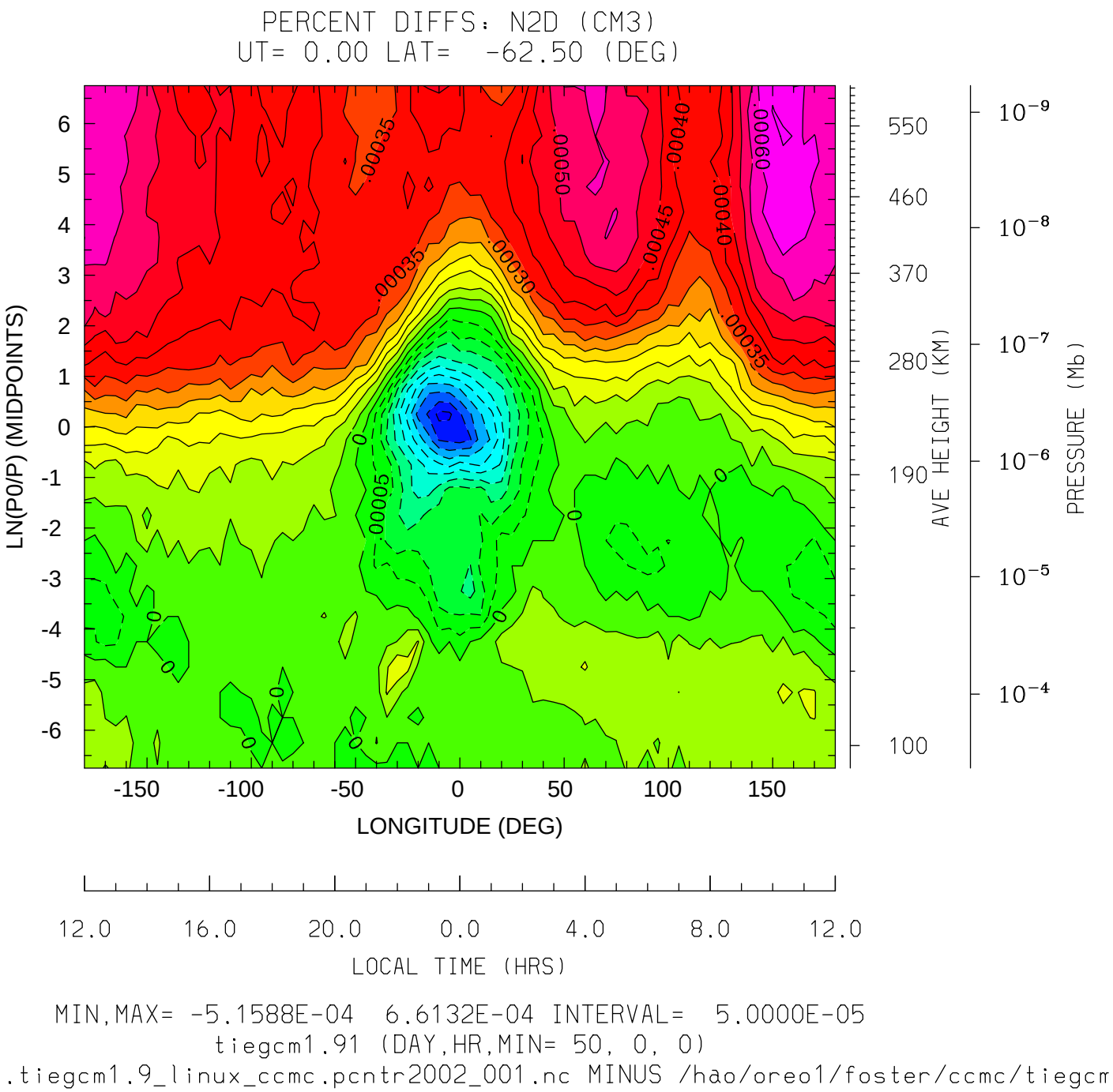

MIN,MAX= -5.1588E-04 6.6132E-04 INTERVAL= 5.0000E-05

tiegcm1.91 (DAY,HR,MIN= 50, 0, 0)

ER.tiegcm1.9_linux_ccmc.pcntr2002_001.nc MINUS /hao/oreo1/foster/ccmc/tiegcm

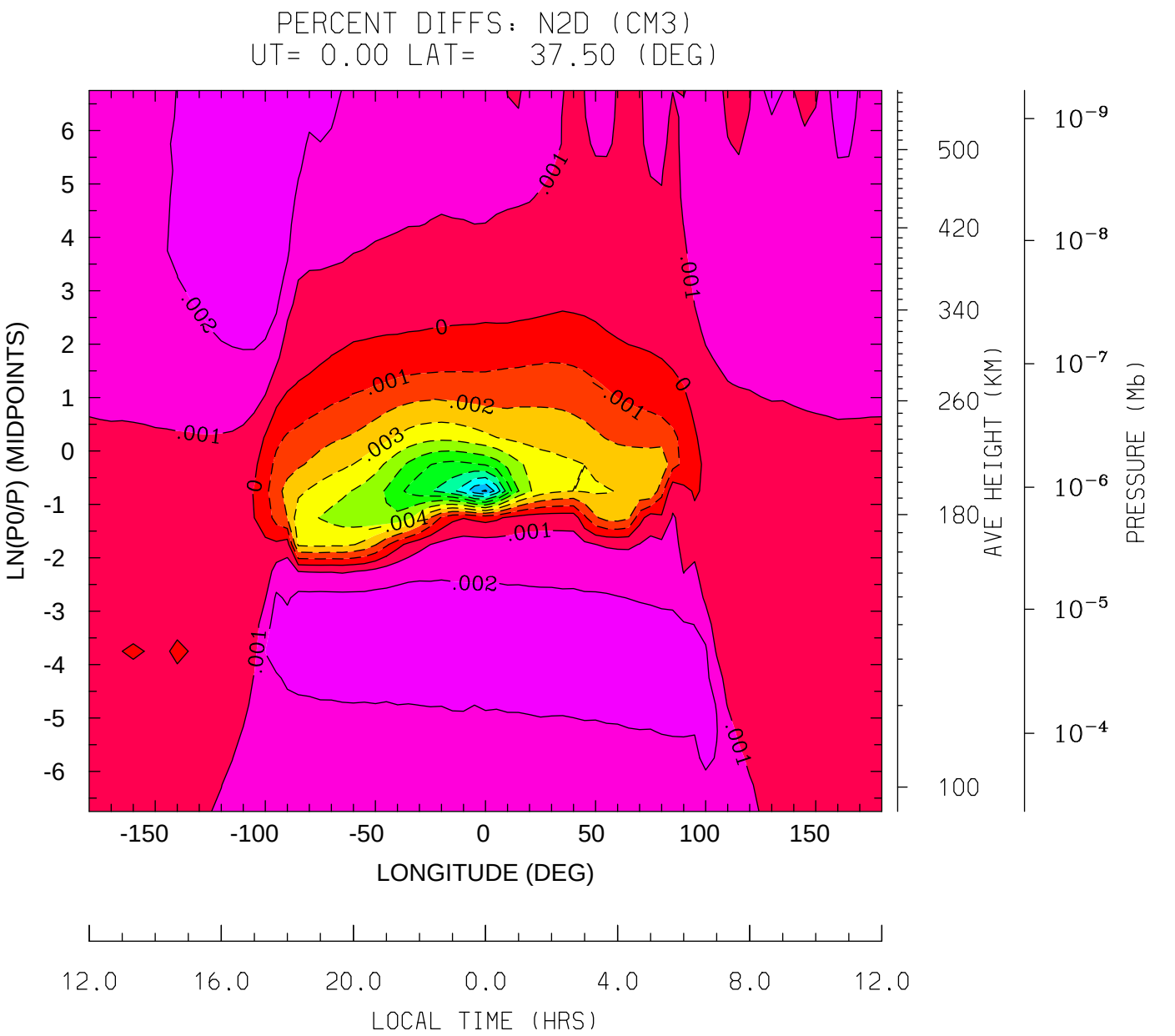

MIN,MAX= -1.0159E-02 2.9208E-03 INTERVAL= 1.0000E-03

tiegcm1.91 (DAY,HR,MIN= 50, 0, 0)

ER.tiegcm1.9_linux_ccmc.pcntr2002_001.nc MINUS /hao/oreo1/foster/ccmc/tiegcm

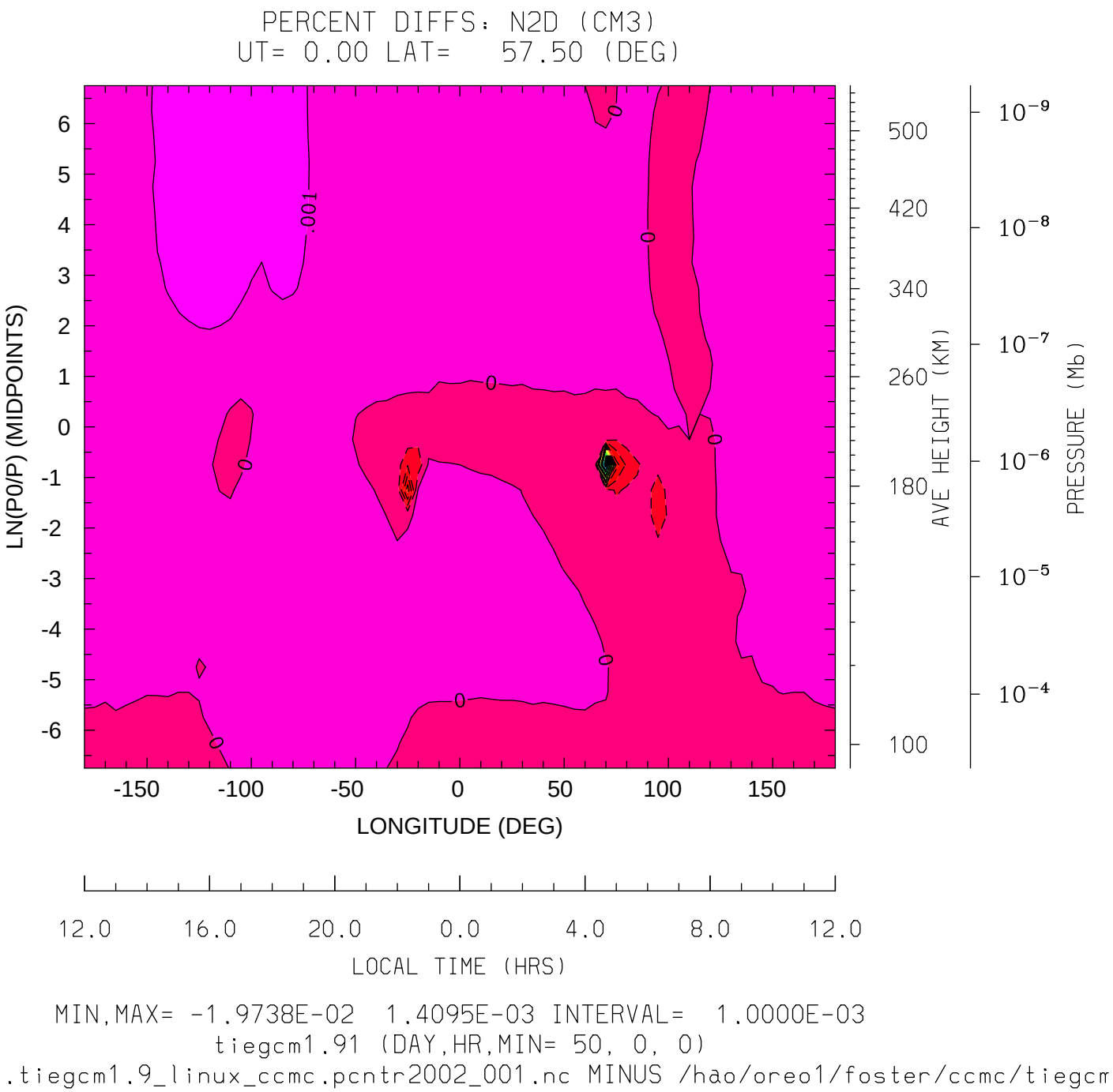

MIN,MAX= -1.9738E-02 1.4095E-03 INTERVAL= 1.0000E-03

tiegcm1.91 (DAY,HR,MIN= 50, 0, 0)

ER.tiegcm1.9_linux_ccmc.pcntr2002_001.nc MINUS /hao/oreo1/foster/ccmc/tiegcm

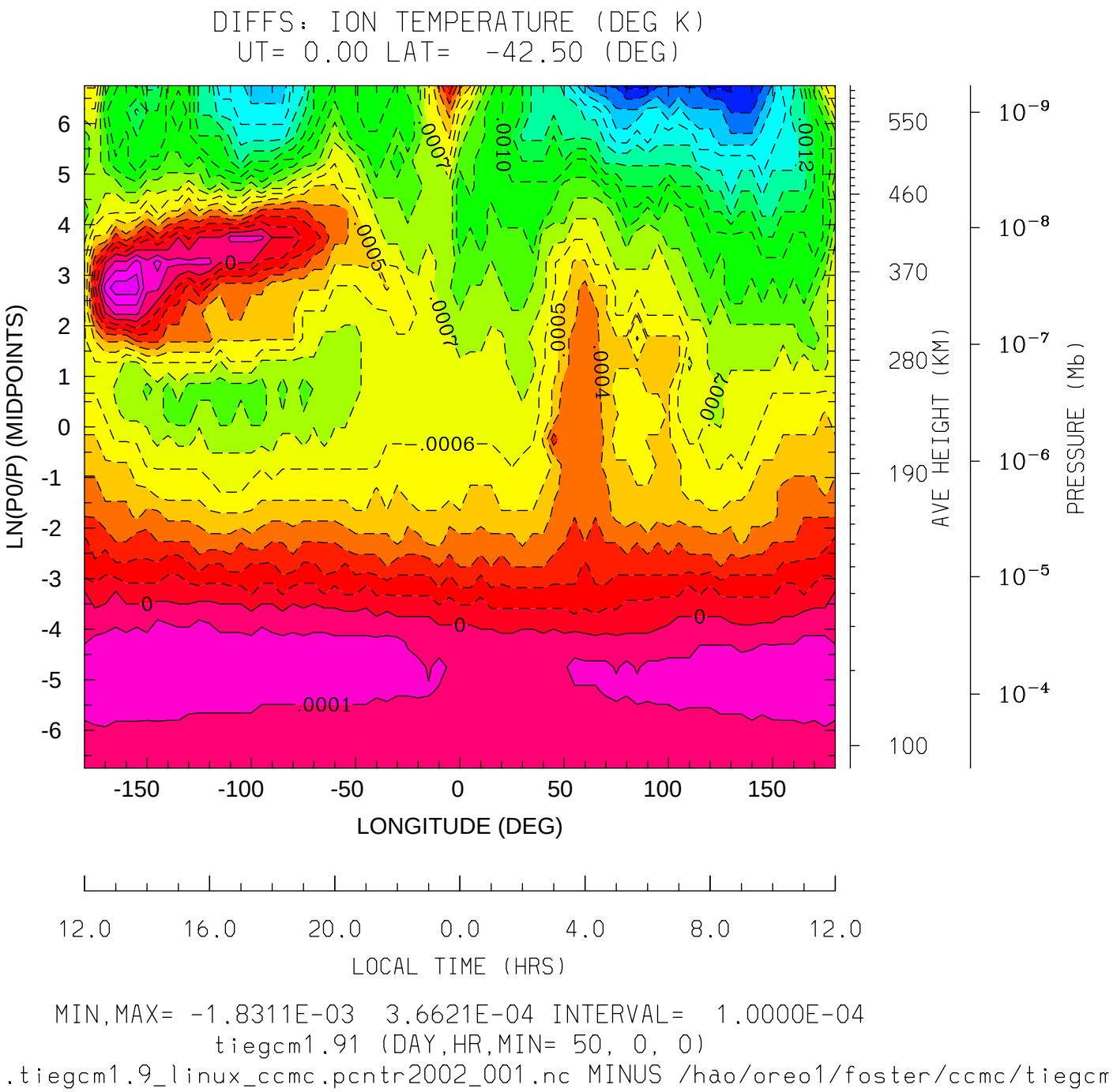

MIN,MAX= -1.8311E-03 3.6621E-04 INTERVAL= 1.0000E-04

tiegcm1.91 (DAY,HR,MIN= 50, 0, 0)

ER.tiegcm1.9_linux_ccmc.pcntr2002_001.nc MINUS /hao/oreo1/foster/ccmc/tiegcm

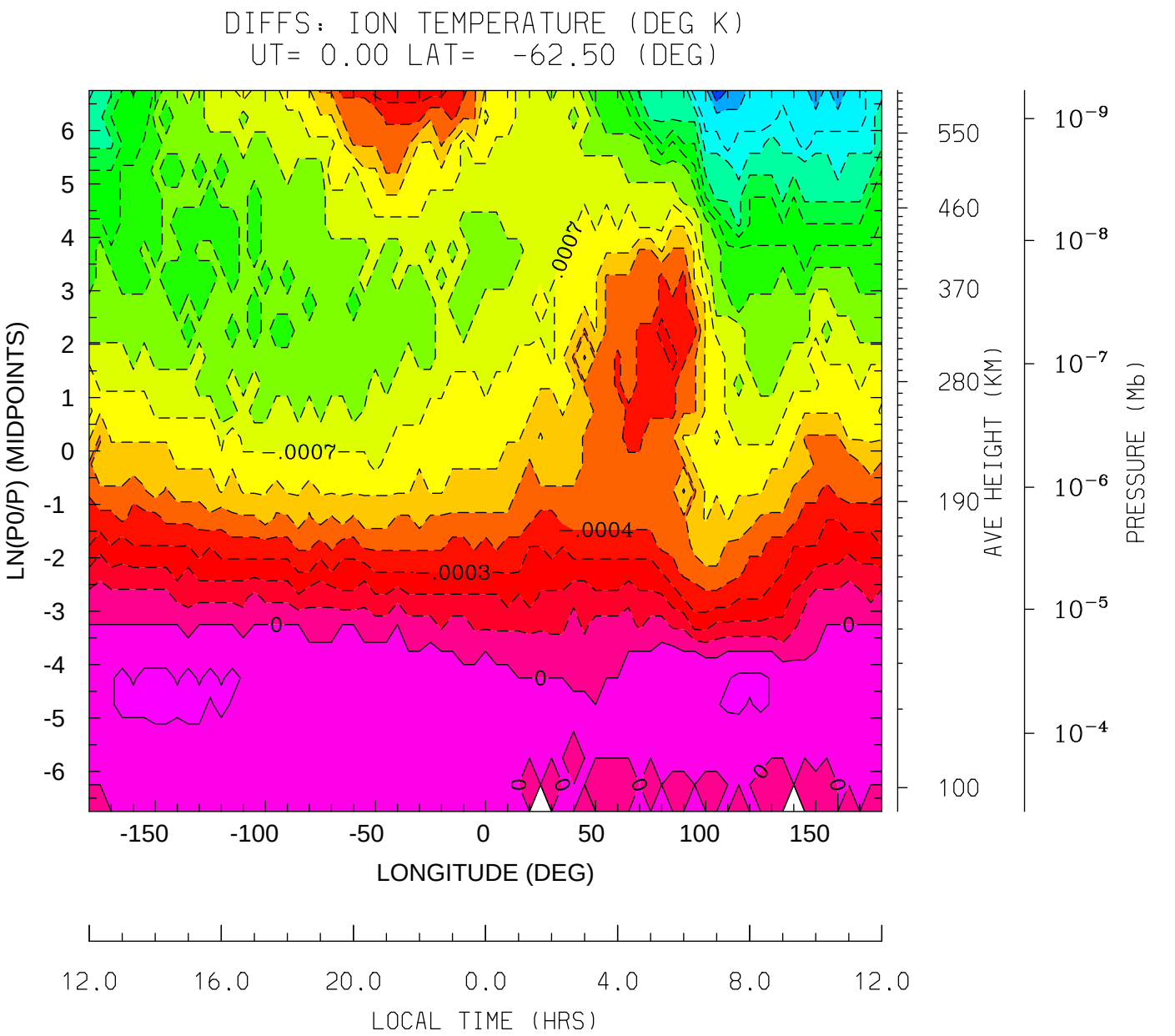

MIN,MAX= -1.7090E-03 1.2207E-04 INTERVAL= 1.0000E-04

tiegcm1.91 (DAY,HR,MIN= 50, 0, 0)

ER.tiegcm1.9_linux_ccmc.pcntr2002_001.nc MINUS /hao/oreo1/foster/ccmc/tiegcm

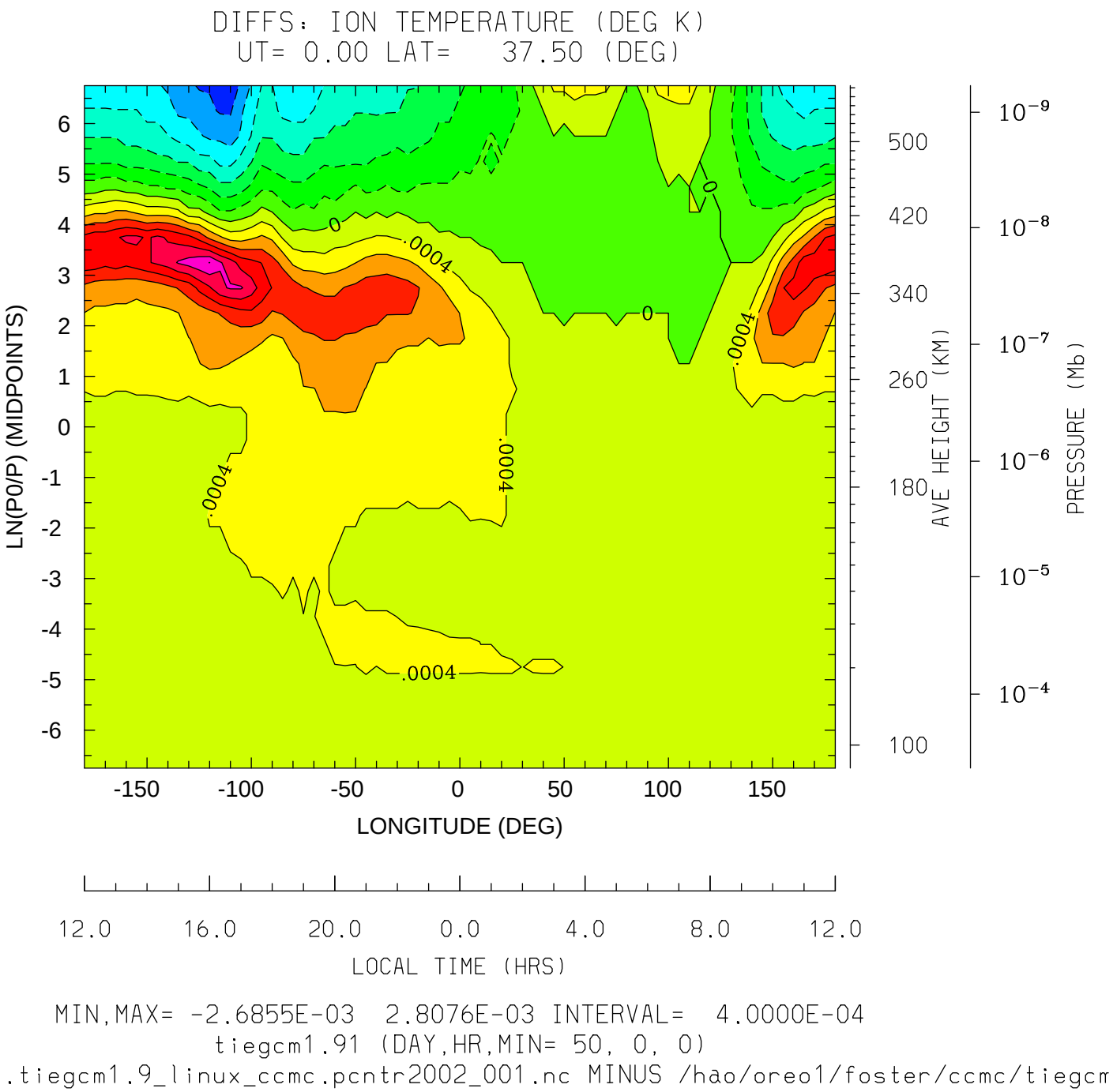

MIN,MAX= -2.6855E-03 2.8076E-03 INTERVAL= 4.0000E-04

tiegcm1.91 (DAY,HR,MIN= 50, 0, 0)

ER.tiegcm1.9_linux_ccmc.pcntr2002_001.nc MINUS /hao/oreo1/foster/ccmc/tiegcm

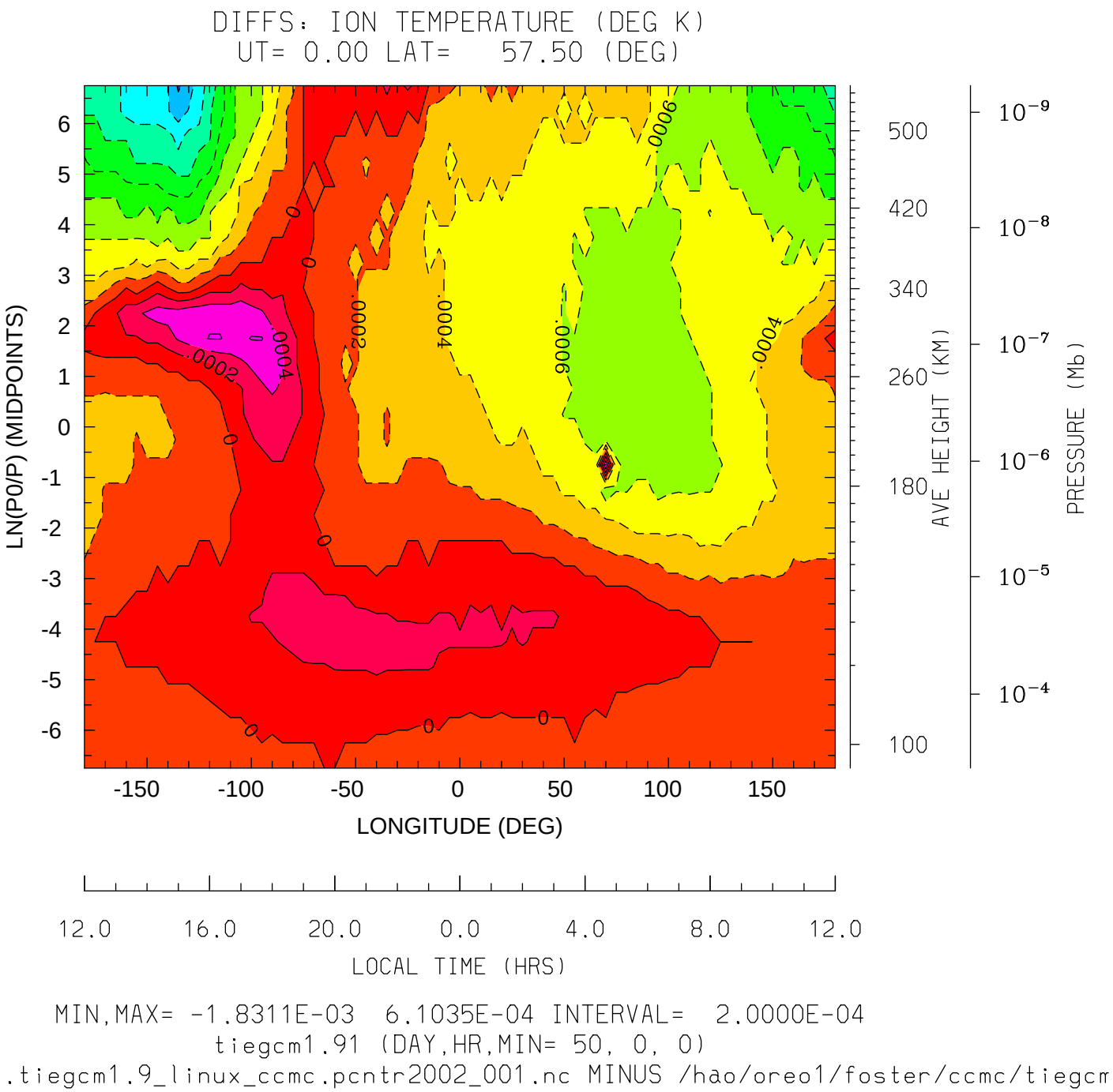

MIN,MAX= -1.8311E-03 6.1035E-04 INTERVAL= 2.0000E-04

tiegcm1.91 (DAY,HR,MIN= 50, 0, 0)

ER.tiegcm1.9_linux_ccmc.pcntr2002_001.nc MINUS /hao/oreo1/foster/ccmc/tiegcm

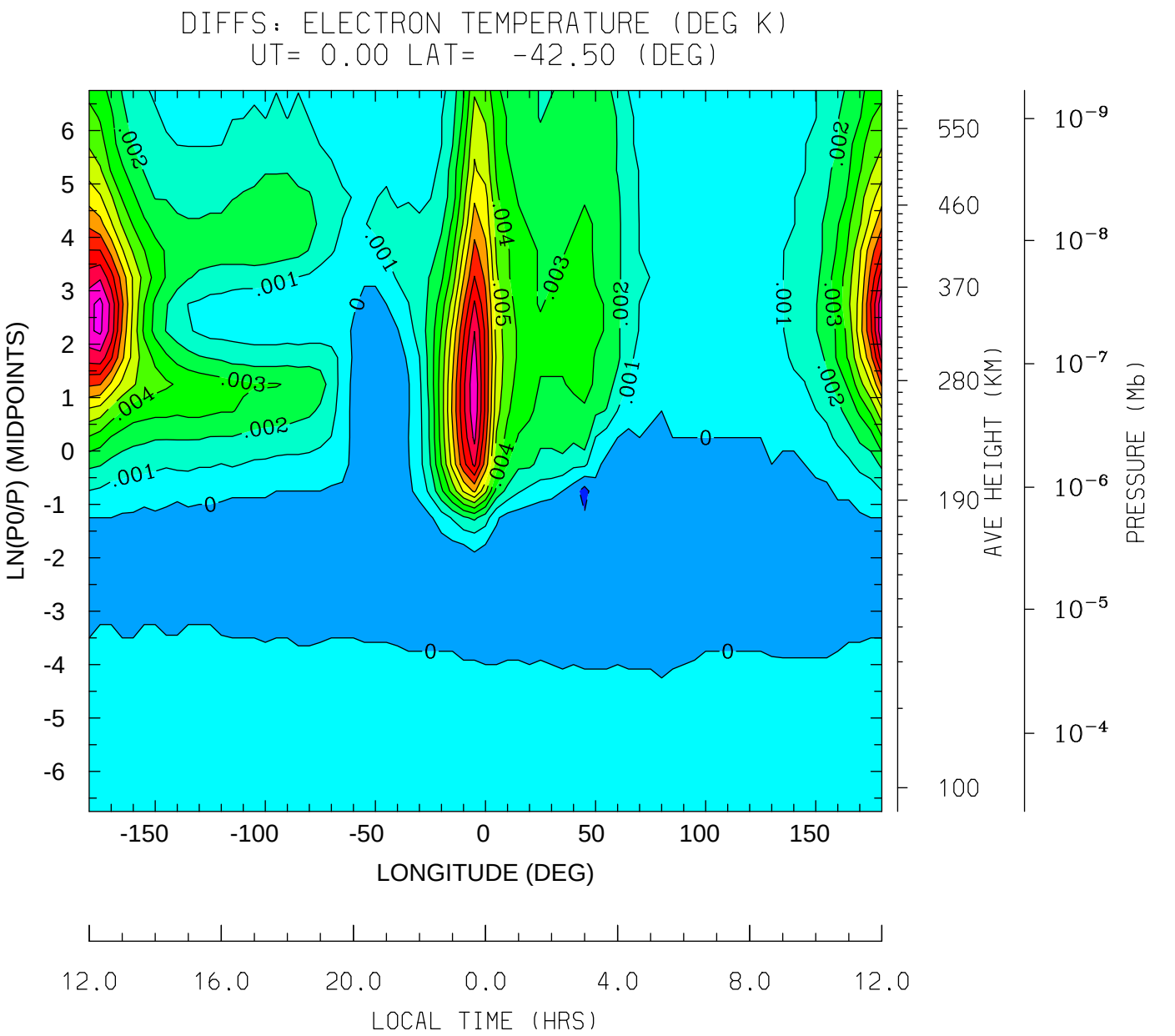
DIFFS: ELECTRON TEMPERATURE (DEG K)
UT= 0.00 LAT= -42.50 (DEG)
LN(P0/P) (MIDPOINTS)
LONGITUDE (DEG)
LOCAL TIME (HRS)
AVE HEIGHT (KM)
PRESSURE (Mb)
MIN,MAX= -1.4648E-03 1.2329E-02 INTERVAL= 1.0000E-03
tiegcm1.91 (DAY,HR,MIN= 50, 0, 0)
ER.tiegcm1.9_linux_ccmc.pcntr2002_001.nc MINUS /hao/oreo1/foster/ccmc/tiegcm

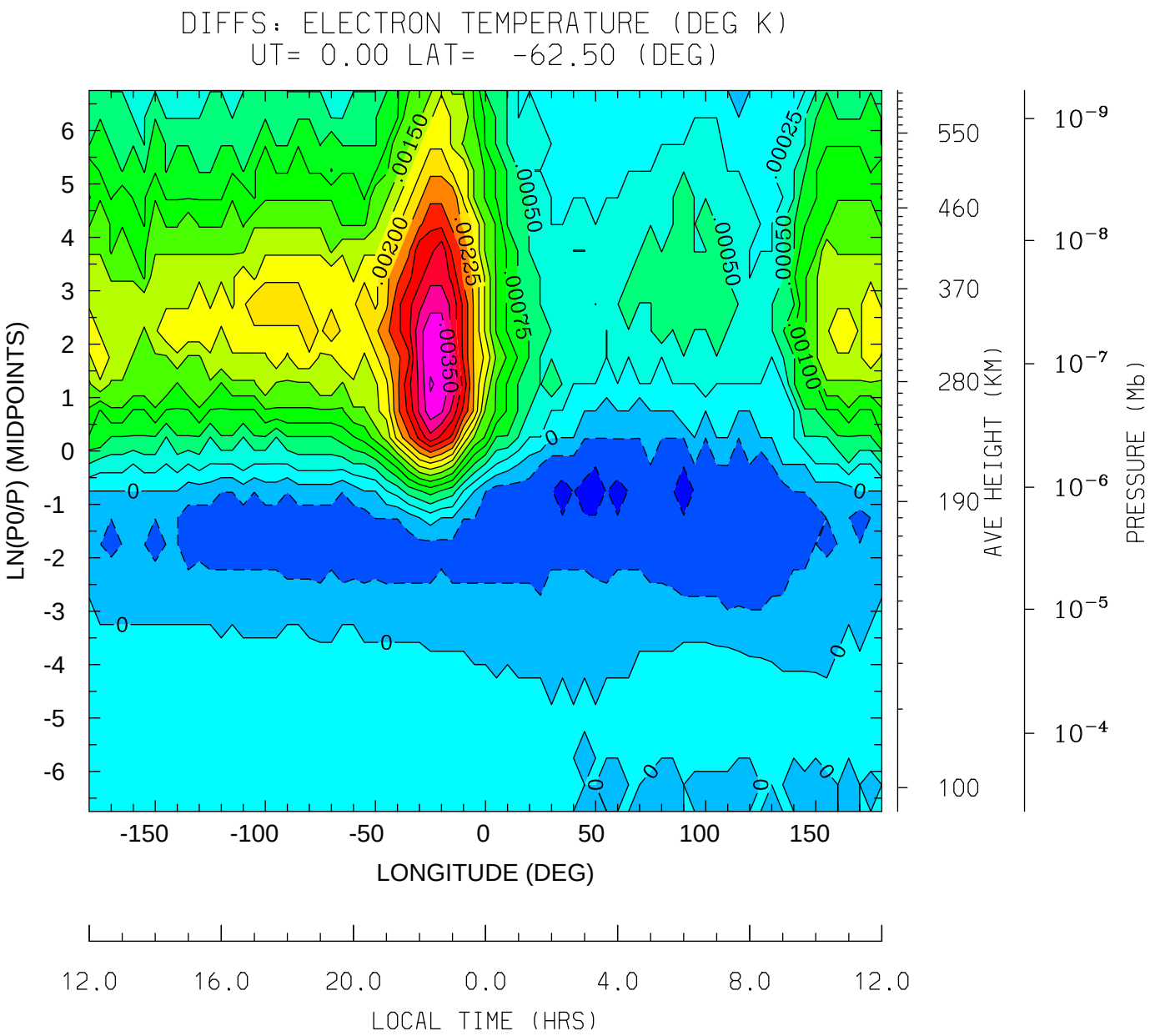

MIN,MAX= -6.1035E-04 3.7842E-03 INTERVAL= 2.5000E-04

tiegcm1.91 (DAY,HR,MIN= 50, 0, 0)

ER.tiegcm1.9_linux_ccmc.pcntr2002_001.nc MINUS /hao/oreo1/foster/ccmc/tiegcm

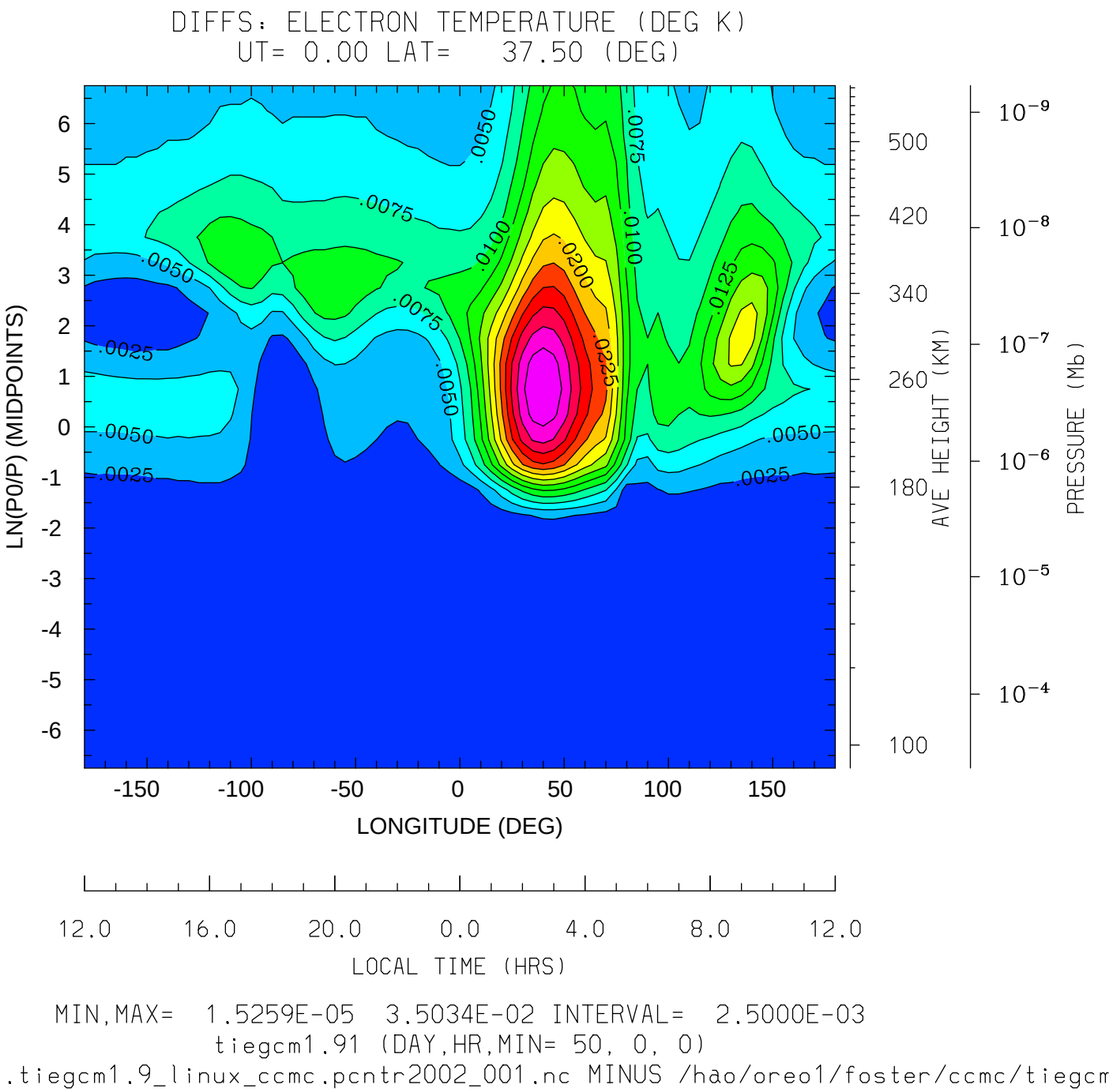

MIN,MAX= 1.5259E-05 3.5034E-02 INTERVAL= 2.5000E-03

tiegcm1.91 (DAY,HR,MIN= 50, 0, 0)

ER.tiegcm1.9_linux_ccmc.pcntr2002_001.nc MINUS /hao/oreo1/foster/ccmc/tiegcm

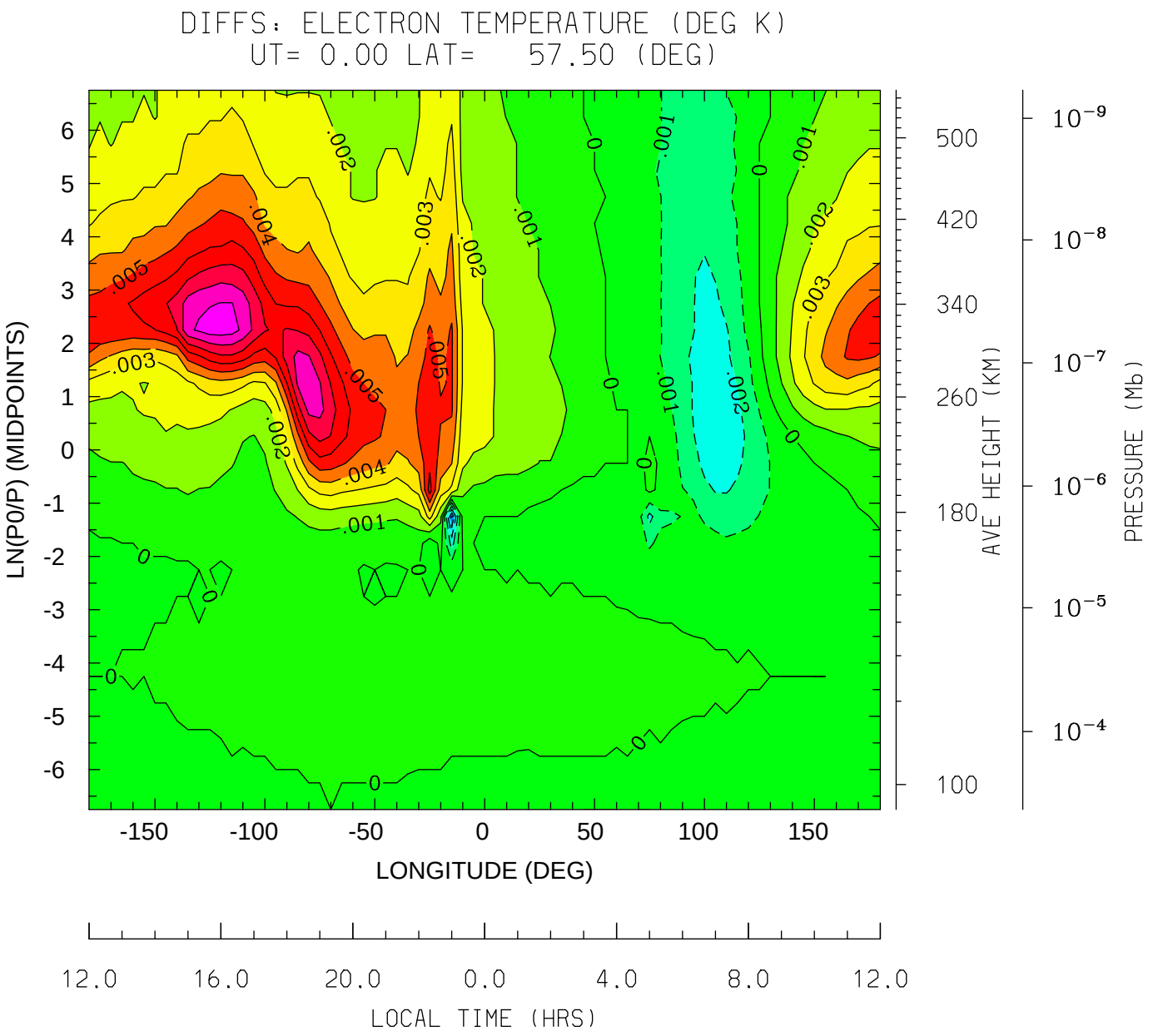
DIFFS: ELECTRON TEMPERATURE (DEG K)
UT= 0.00 LAT= 57.50 (DEG)
LN(P0/P) (MIDPOINTS)
LONGITUDE (DEG)
LOCAL TIME (HRS)
AVE HEIGHT (KM)
PRESSURE (Mb)
MIN,MAX= -5.1270E-03 9.5215E-03 INTERVAL= 1.0000E-03
tiegcm1.91 (DAY,HR,MIN= 50, 0, 0)
ER.tiegcm1.9_linux_ccmc.pcntr2002_001.nc MINUS /hao/oreo1/foster/ccmc/tiegcm

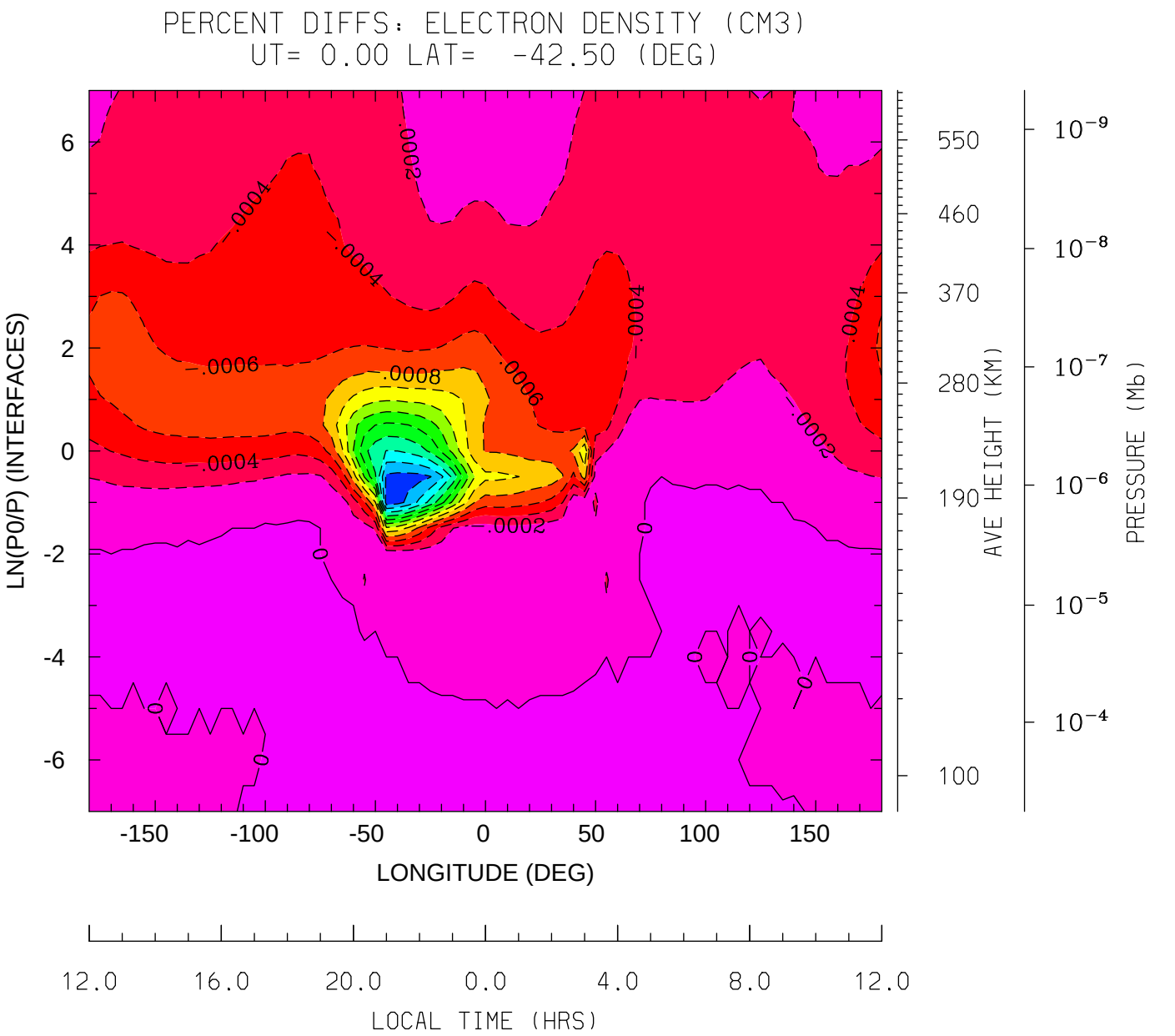

MIN,MAX= -2.5233E-03 1.7695E-04 INTERVAL= 2.0000E-04

tiegcm1.91 (DAY,HR,MIN= 50, 0, 0)

ER.tiegcm1.9_linux_ccmc.pcntr2002_001.nc MINUS /hao/oreo1/foster/ccmc/tiegcm

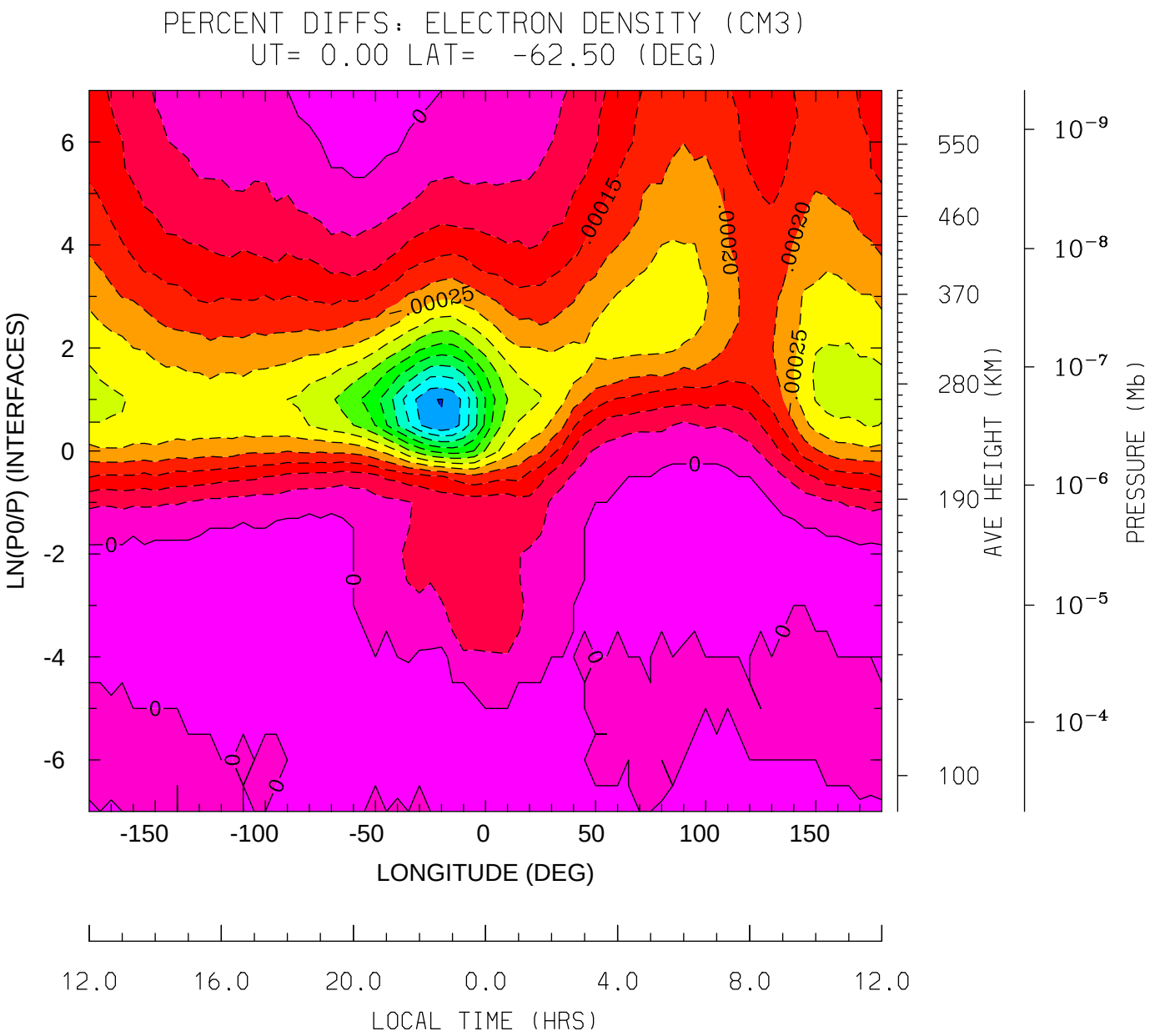

MIN,MAX= -6.5192E-04 4.6437E-05 INTERVAL= 5.0000E-05

tiegcm1.91 (DAY,HR,MIN= 50, 0, 0)

ER.tiegcm1.9_linux_ccmc.pcntr2002_001.nc MINUS /hao/oreo1/foster/ccmc/tiegcm

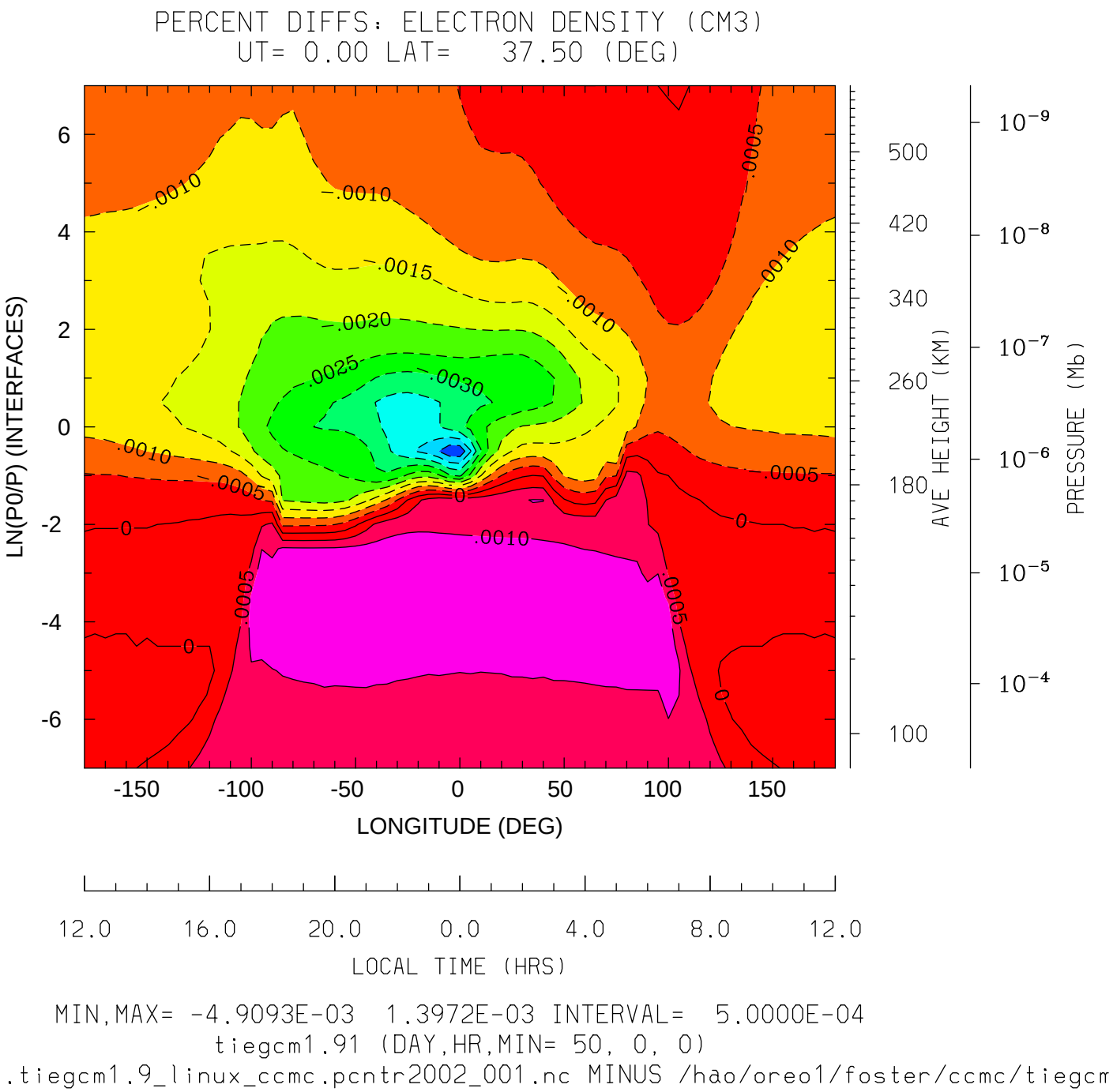

MIN,MAX= -4.9093E-03 1.3972E-03 INTERVAL= 5.0000E-04

tiegcm1.91 (DAY,HR,MIN= 50, 0, 0)

ER.tiegcm1.9_linux_ccmc.pcntr2002_001.nc MINUS /hao/oreo1/foster/ccmc/tiegcm

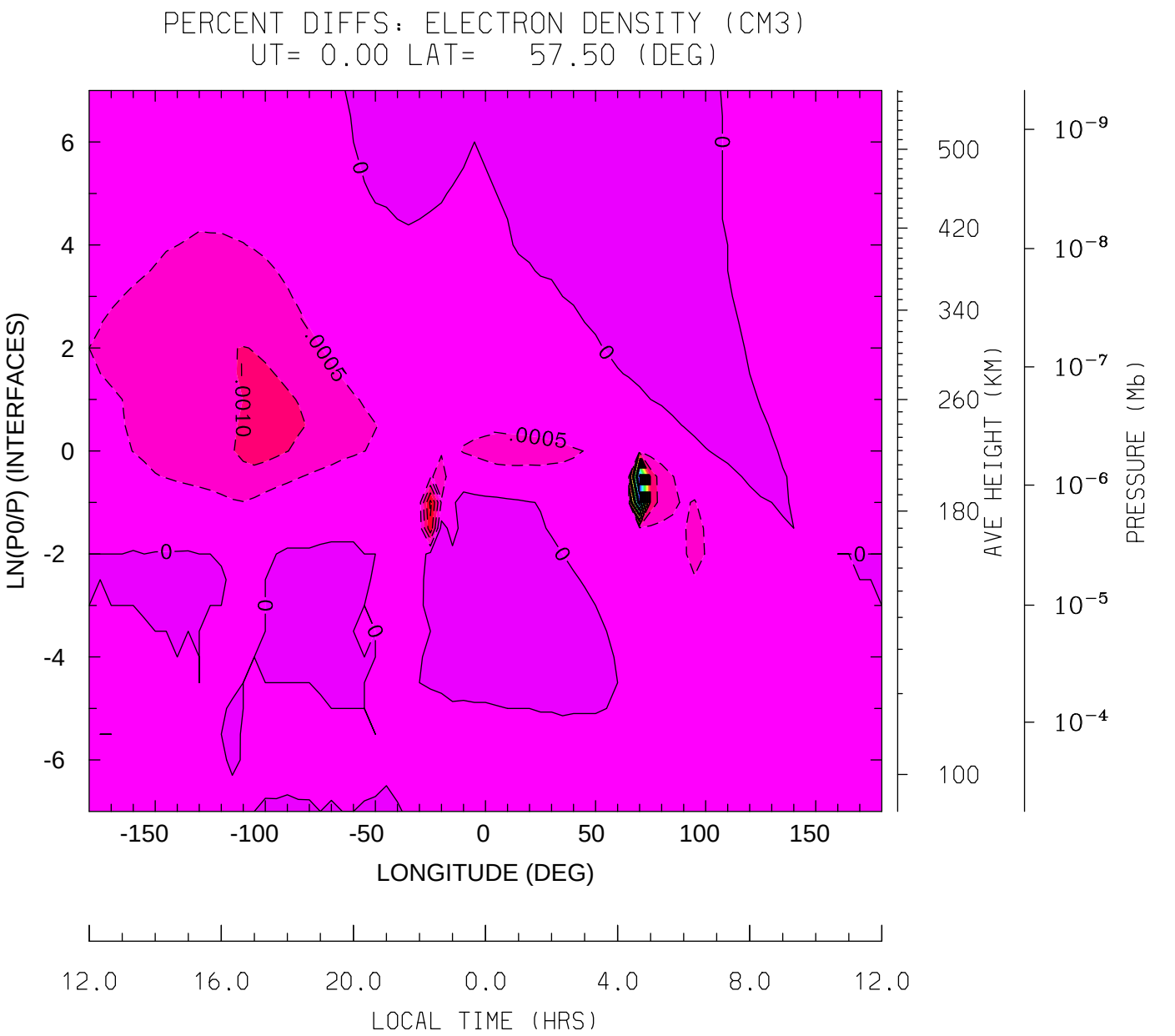

MIN,MAX= -1.1007E-02 2.8090E-04 INTERVAL= 5.0000E-04

tiegcm1.91 (DAY,HR,MIN= 50, 0, 0)

ER.tiegcm1.9_linux_ccmc.pcntr2002_001.nc MINUS /hao/oreo1/foster/ccmc/tiegcm

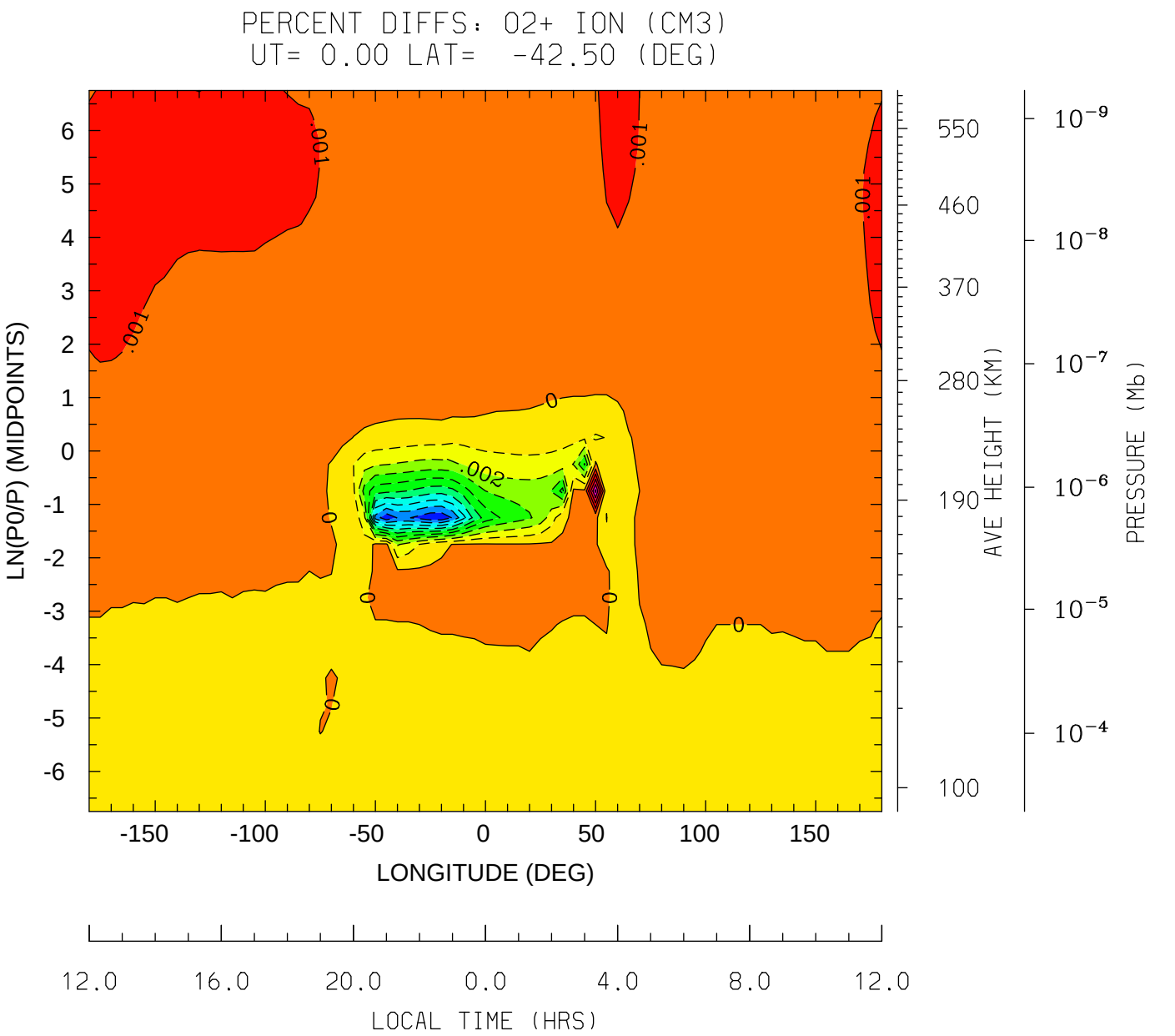

MIN,MAX= -9.7916E-03 5.2576E-03 INTERVAL= 1.0000E-03

tiegcm1.91 (DAY,HR,MIN= 50, 0, 0)

ER.tiegcm1.9_linux_ccmc.pcntr2002_001.nc MINUS /hao/oreo1/foster/ccmc/tiegcm

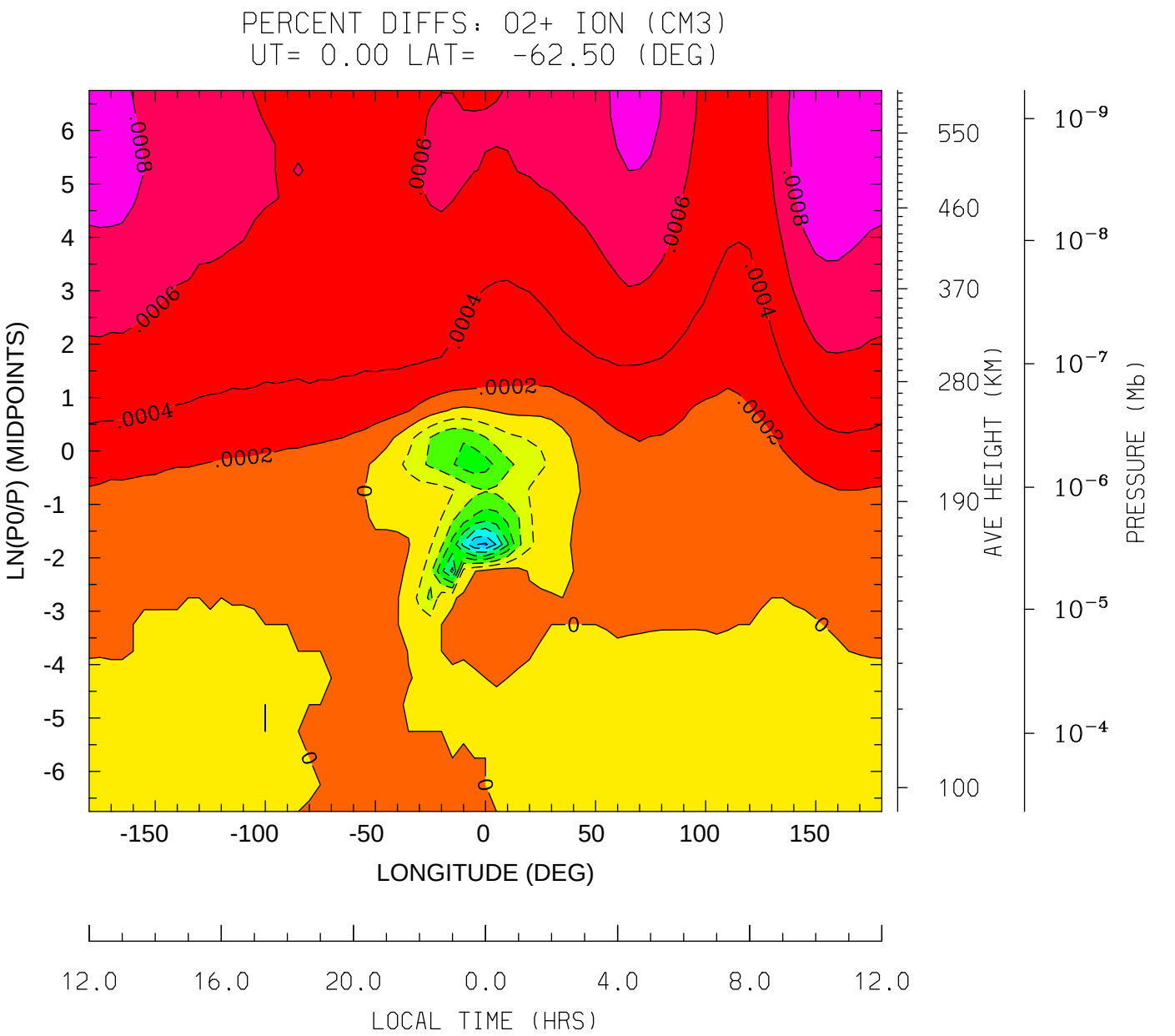

MIN,MAX= -1.4374E-03 9.7871E-04 INTERVAL= 2.0000E-04

tiegcm1.91 (DAY,HR,MIN= 50, 0, 0)

ER.tiegcm1.9_linux_ccmc.pcntr2002_001.nc MINUS /hao/oreo1/foster/ccmc/tiegcm

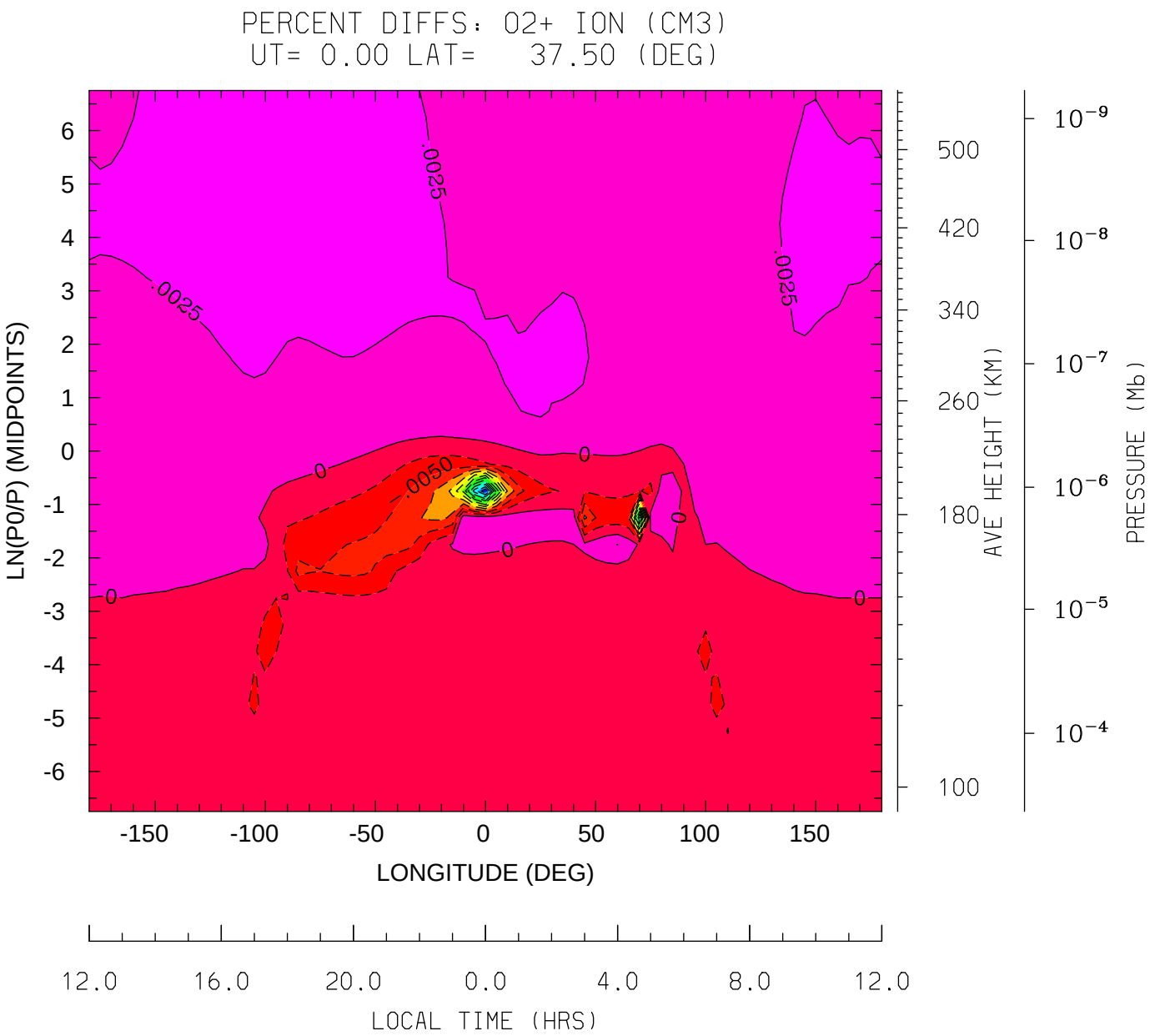

MIN,MAX= -3.2390E-02 4.0493E-03 INTERVAL= 2.5000E-03

tiegcm1.91 (DAY,HR,MIN= 50, 0, 0)

ER.tiegcm1.9_linux_ccmc.pcntr2002_001.nc MINUS /hao/oreo1/foster/ccmc/tiegcm

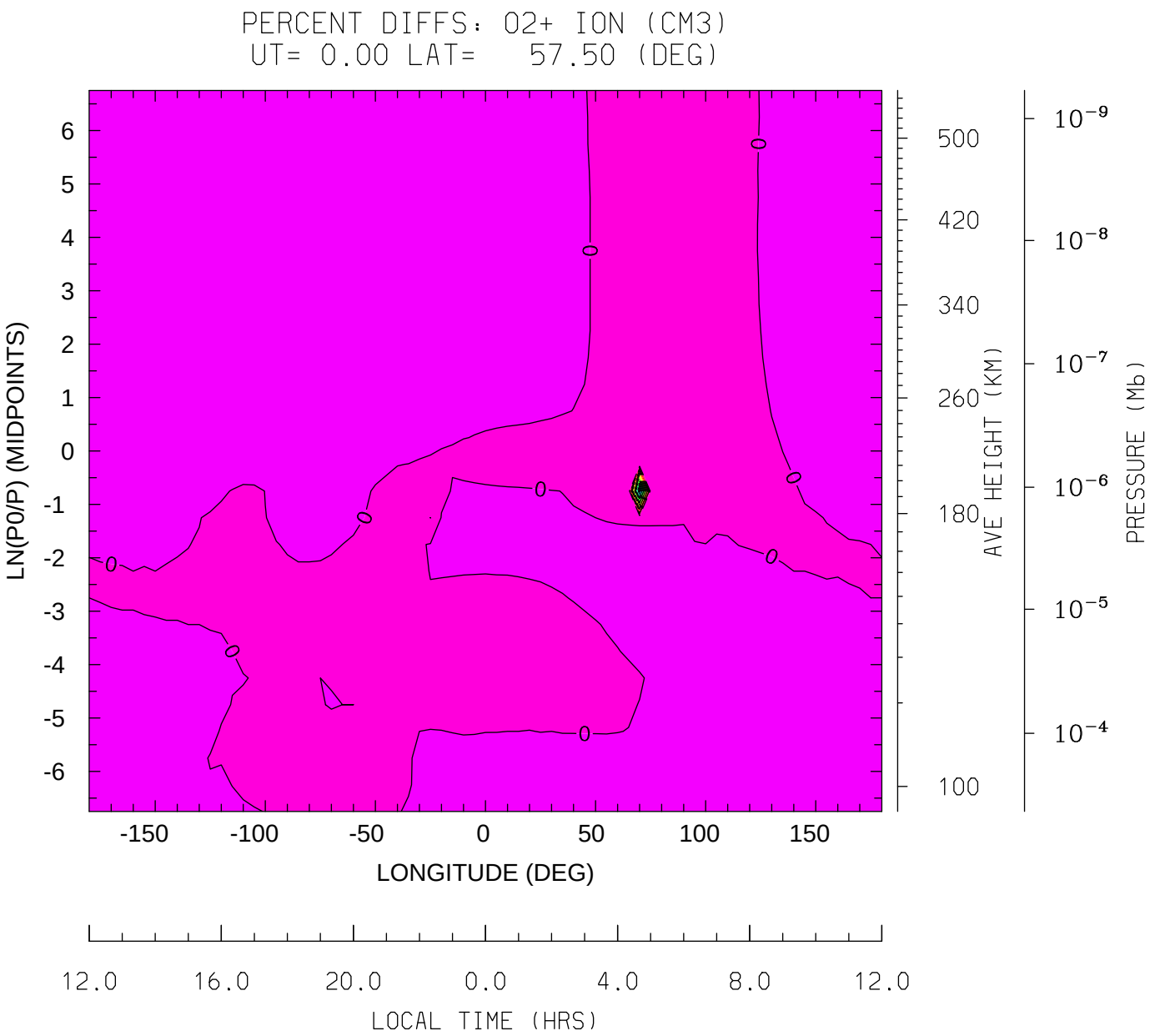

MIN,MAX= -1.2584E-01 1.9097E-03 INTERVAL= 1.0000E-02

tiegcm1.91 (DAY,HR,MIN= 50, 0, 0)

ER.tiegcm1.9_linux_ccmc.pcntr2002_001.nc MINUS /hao/oreo1/foster/ccmc/tiegcm

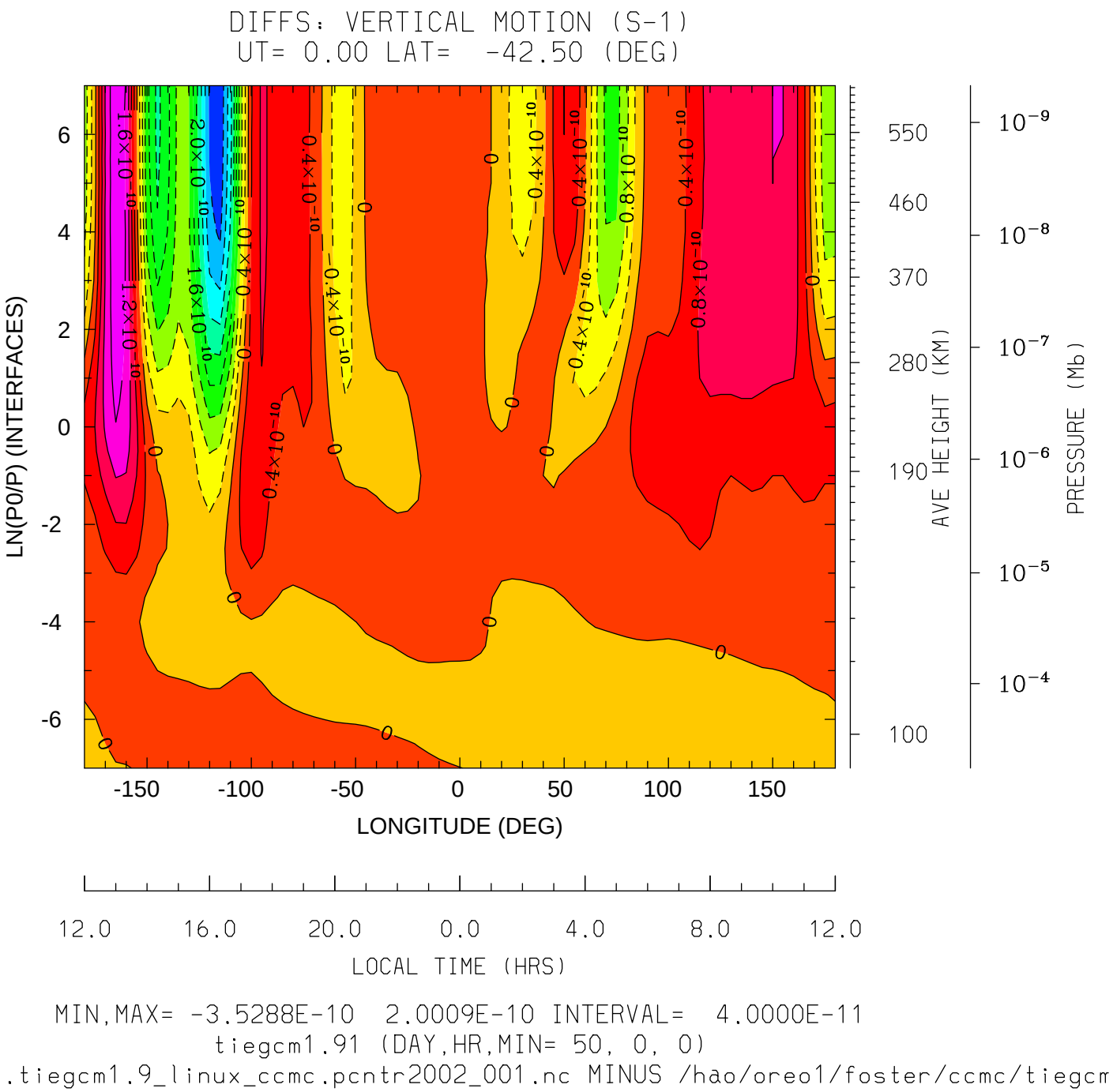

MIN,MAX= -3.5288E-10 2.0009E-10 INTERVAL= 4.0000E-11

tiegcm1.91 (DAY,HR,MIN= 50, 0, 0)

ER.tiegcm1.9_linux_ccmc.pcntr2002_001.nc MINUS /hao/oreo1/foster/ccmc/tiegcm

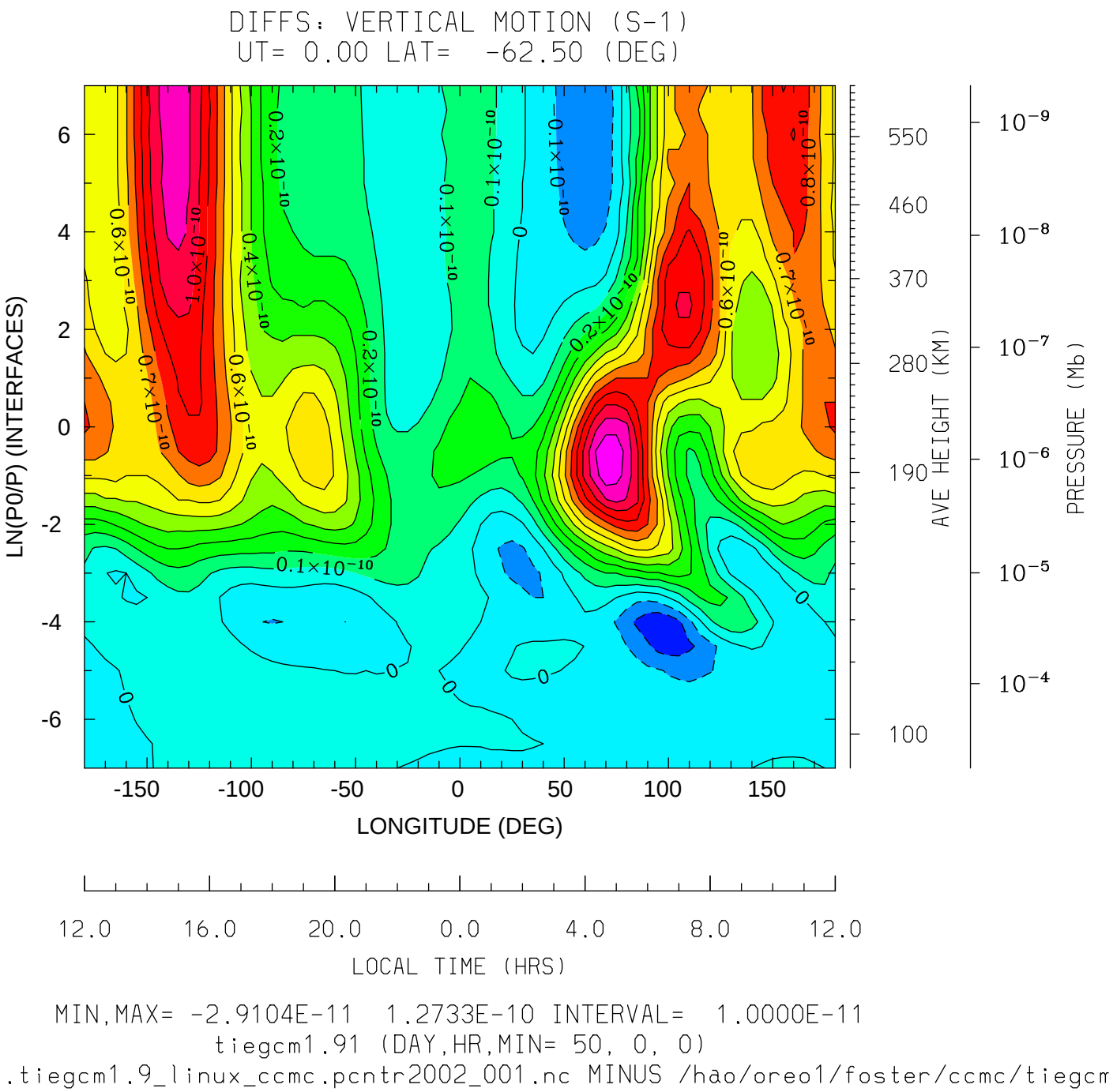

MIN,MAX= -2.9104E-11 1.2733E-10 INTERVAL= 1.0000E-11

tiegcm1.91 (DAY,HR,MIN= 50, 0, 0)

ER.tiegcm1.9_linux_ccmc.pcntr2002_001.nc MINUS /hao/oreo1/foster/ccmc/tiegcm

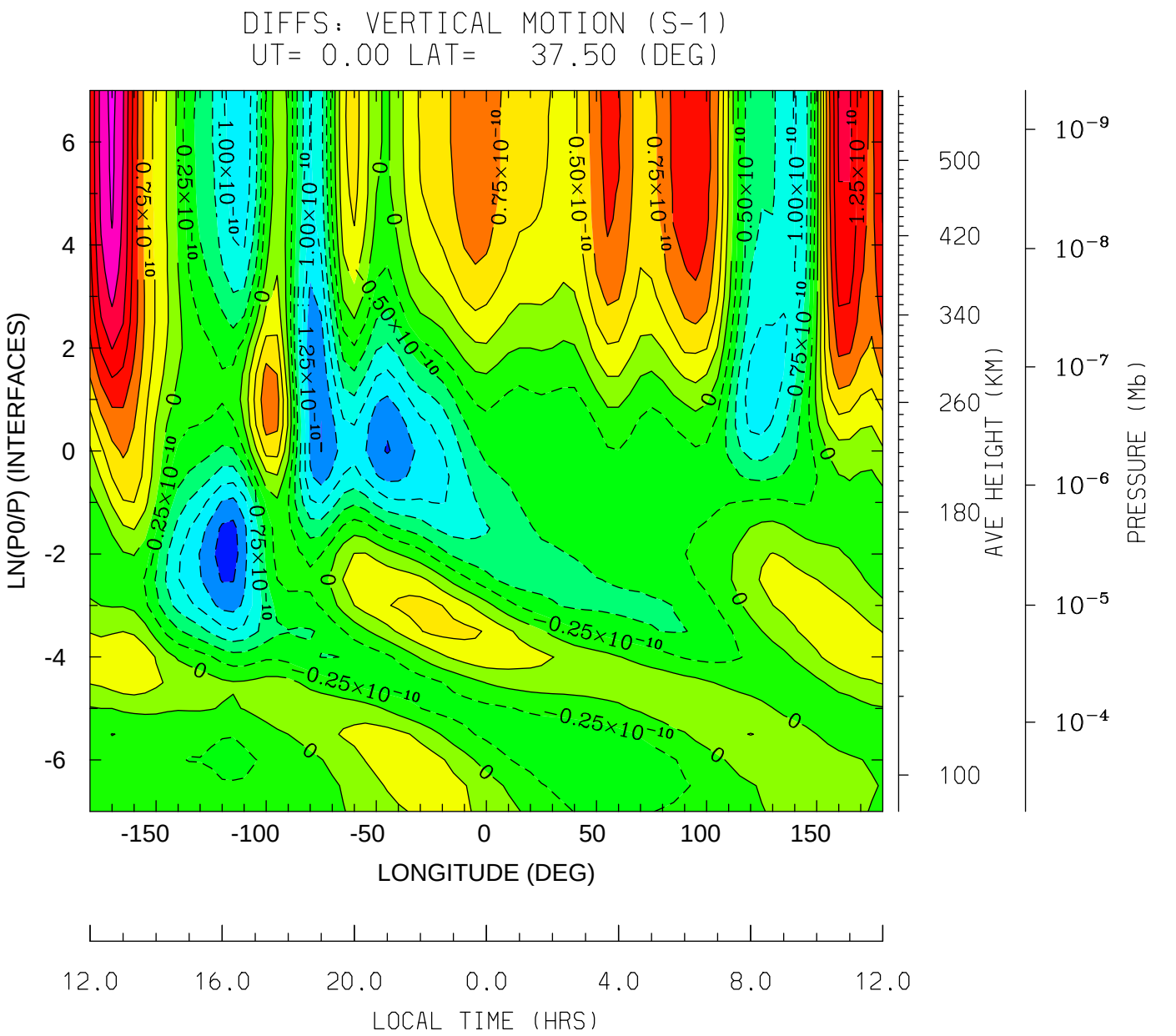

MIN,MAX= -1.6098E-10 2.0918E-10 INTERVAL= 2.5000E-11

tiegcm1.91 (DAY,HR,MIN= 50, 0, 0)

ER.tiegcm1.9_linux_ccmc.pcntr2002_001.nc MINUS /hao/oreo1/foster/ccmc/tiegcm

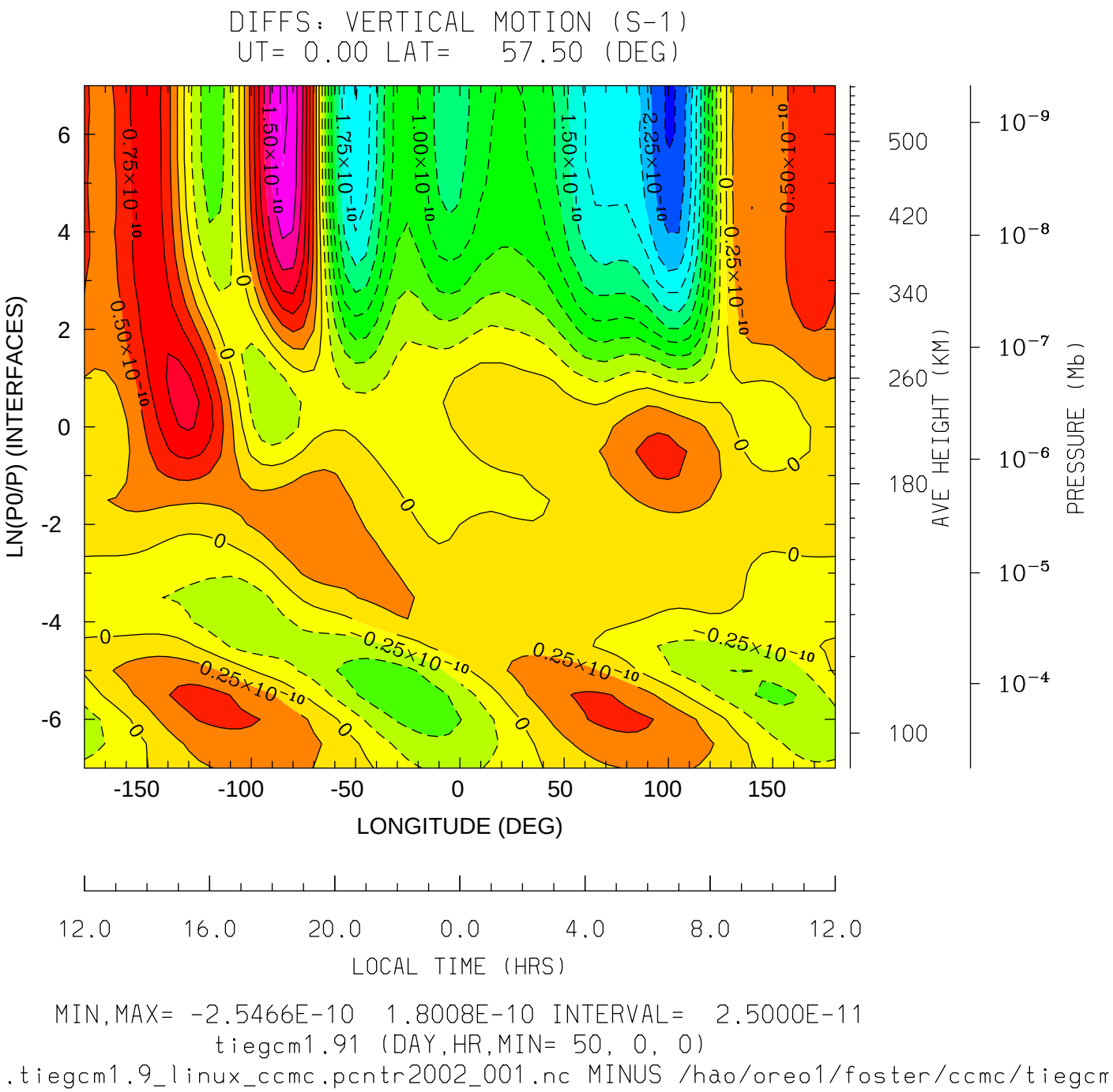

MIN,MAX= -2.5466E-10 1.8008E-10 INTERVAL= 2.5000E-11

tiegcm1.91 (DAY,HR,MIN= 50, 0, 0)

ER.tiegcm1.9_linux_ccmc.pcntr2002_001.nc MINUS /hao/oreo1/foster/ccmc/tiegcm

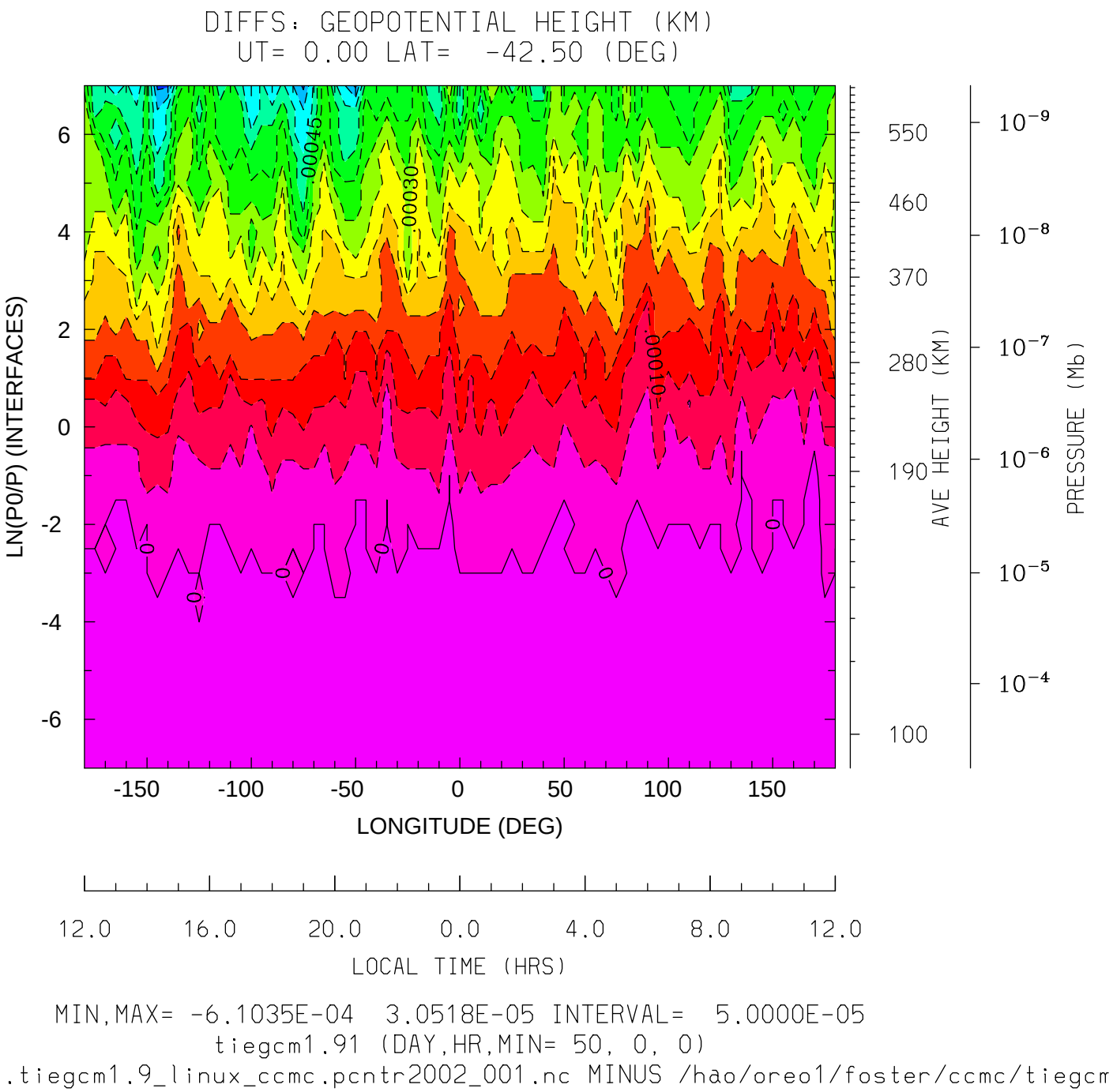

MIN,MAX= -6.1035E-04 3.0518E-05 INTERVAL= 5.0000E-05

tiegcm1.91 (DAY,HR,MIN= 50, 0, 0)

ER.tiegcm1.9_linux_ccmc.pcntr2002_001.nc MINUS /hao/oreo1/foster/ccmc/tiegcm

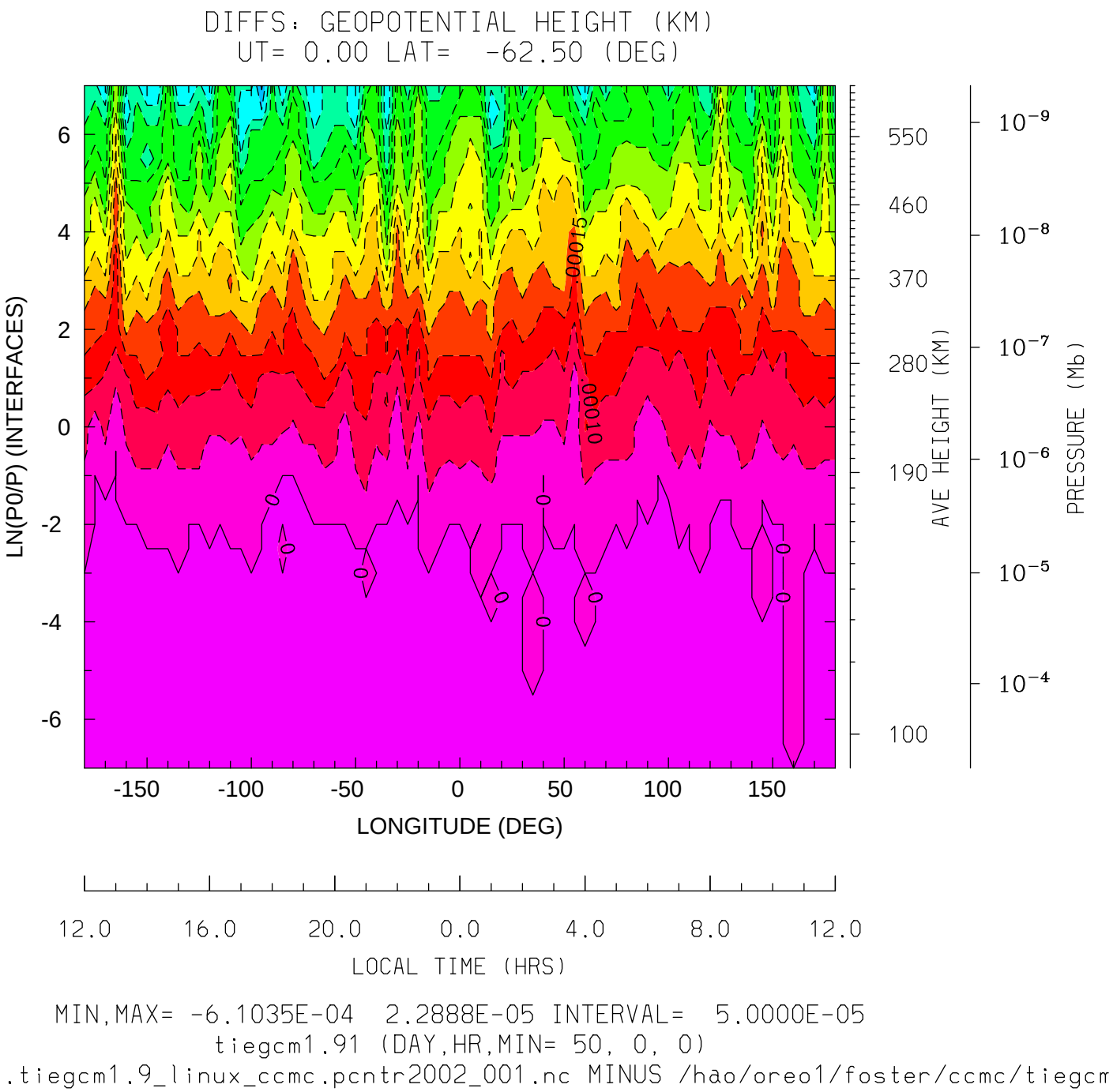

MIN,MAX= -6.1035E-04 2.2888E-05 INTERVAL= 5.0000E-05

tiegcm1.91 (DAY,HR,MIN= 50, 0, 0)

ER.tiegcm1.9_linux_ccmc.pcntr2002_001.nc MINUS /hao/oreo1/foster/ccmc/tiegcm

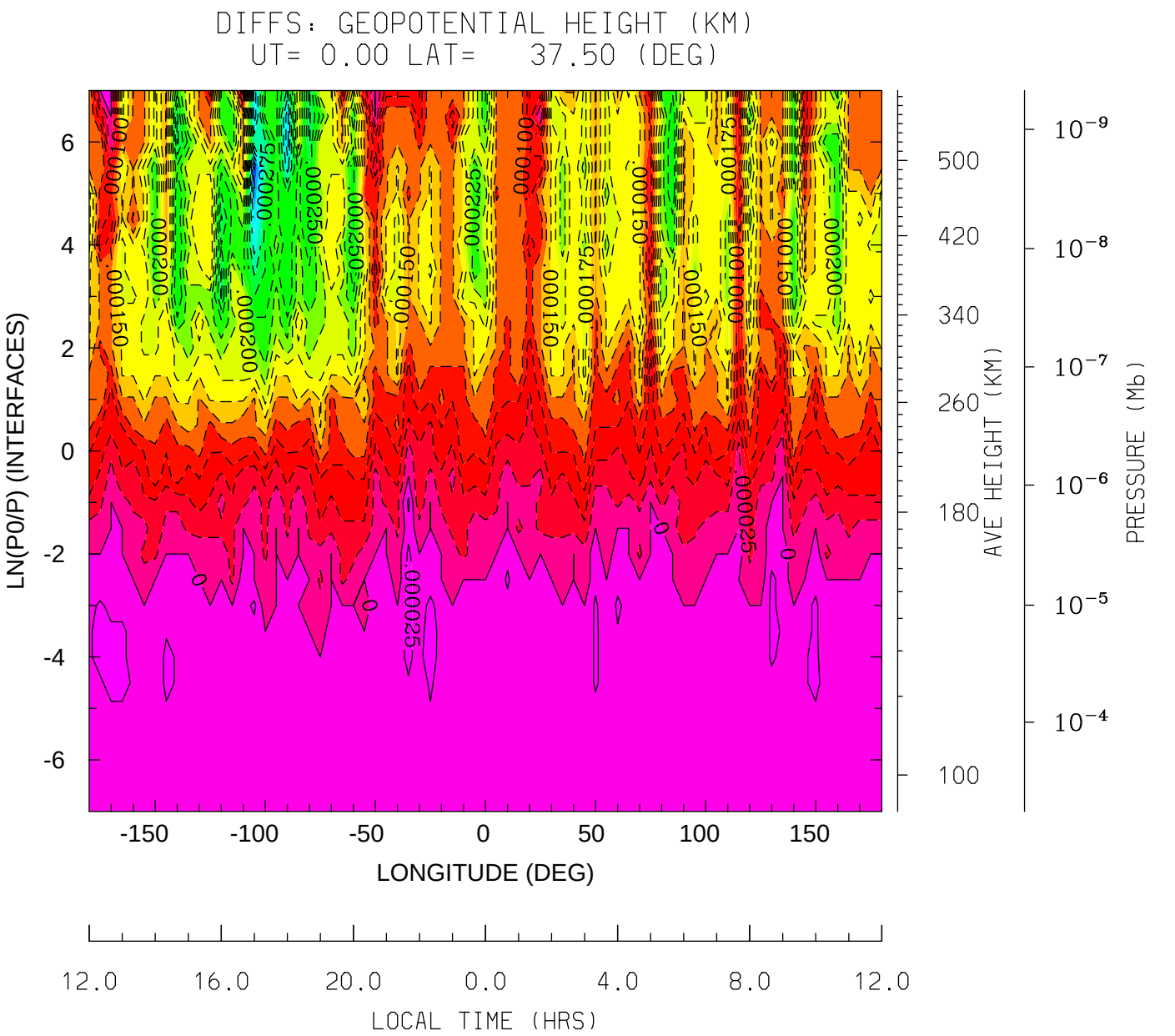
DIFFS: GEOPOTENTIAL HEIGHT (KM)
UT= 0.00 LAT= 37.50 (DEG)
LN(P0/P) (INTERFACES)
6
4
2
0
-2
-4
-6
-150
-100
-50
0
50
100
150
LONGITUDE (DEG)
12.0
16.0
20.0
0.0
4.0
8.0
12.0
LOCAL TIME (HRS)
500
420
340
260
180
100
AVE HEIGHT (KM)
10^{-9}
10^{-8}
10^{-7}
10^{-6}
10^{-5}
10^{-4}
PRESSURE (Mb)
MIN,MAX= -4.2725E-04 4.5776E-05 INTERVAL= 2.5000E-05
tiegcm1.91 (DAY,HR,MIN= 50, 0, 0)
ER.tiegcm1.9_linux_ccmc.pcntr2002_001.nc MINUS /hao/oreo1/foster/ccmc/tiegcm

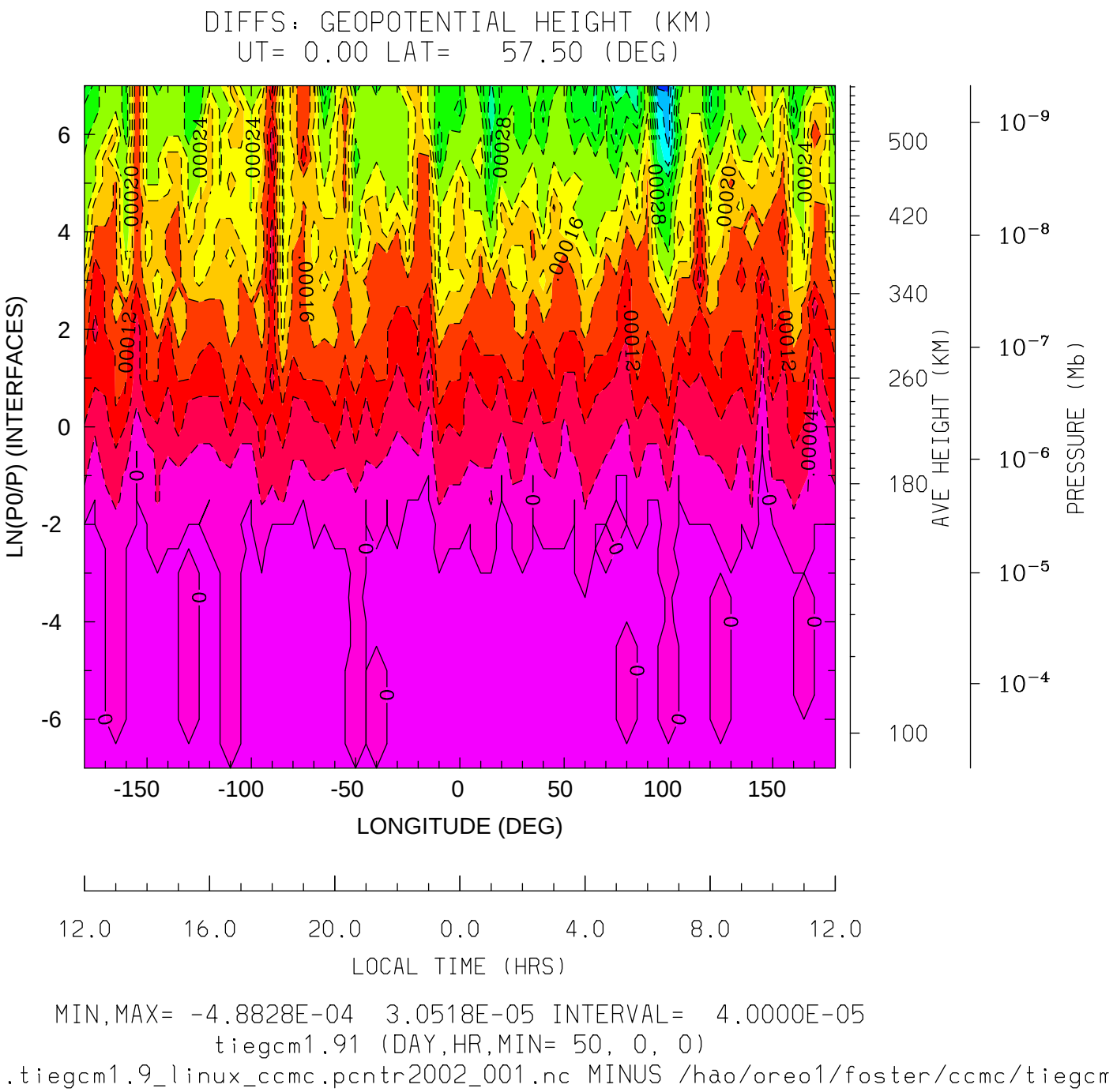
DIFFS: GEOPOTENTIAL HEIGHT (KM)
UT= 0.00 LAT= 57.50 (DEG)
LN(P0/P) (INTERFACES)
6
4
2
0
-2
-4
-6
-150
-100
-50
0
50
100
150
LONGITUDE (DEG)
12.0
16.0
20.0
0.0
4.0
8.0
12.0
LOCAL TIME (HRS)
500
420
340
260
180
100
AVE HEIGHT (KM)
10^{-9}
10^{-8}
10^{-7}
10^{-6}
10^{-5}
10^{-4}
PRESSURE (Mb)
MIN,MAX= -4.8828E-04 3.0518E-05 INTERVAL= 4.0000E-05
tiegcm1.91 (DAY,HR,MIN= 50, 0, 0)
ER.tiegcm1.9_linux_ccmc.pcntr2002_001.nc MINUS /hao/oreo1/foster/ccmc/tiegcm

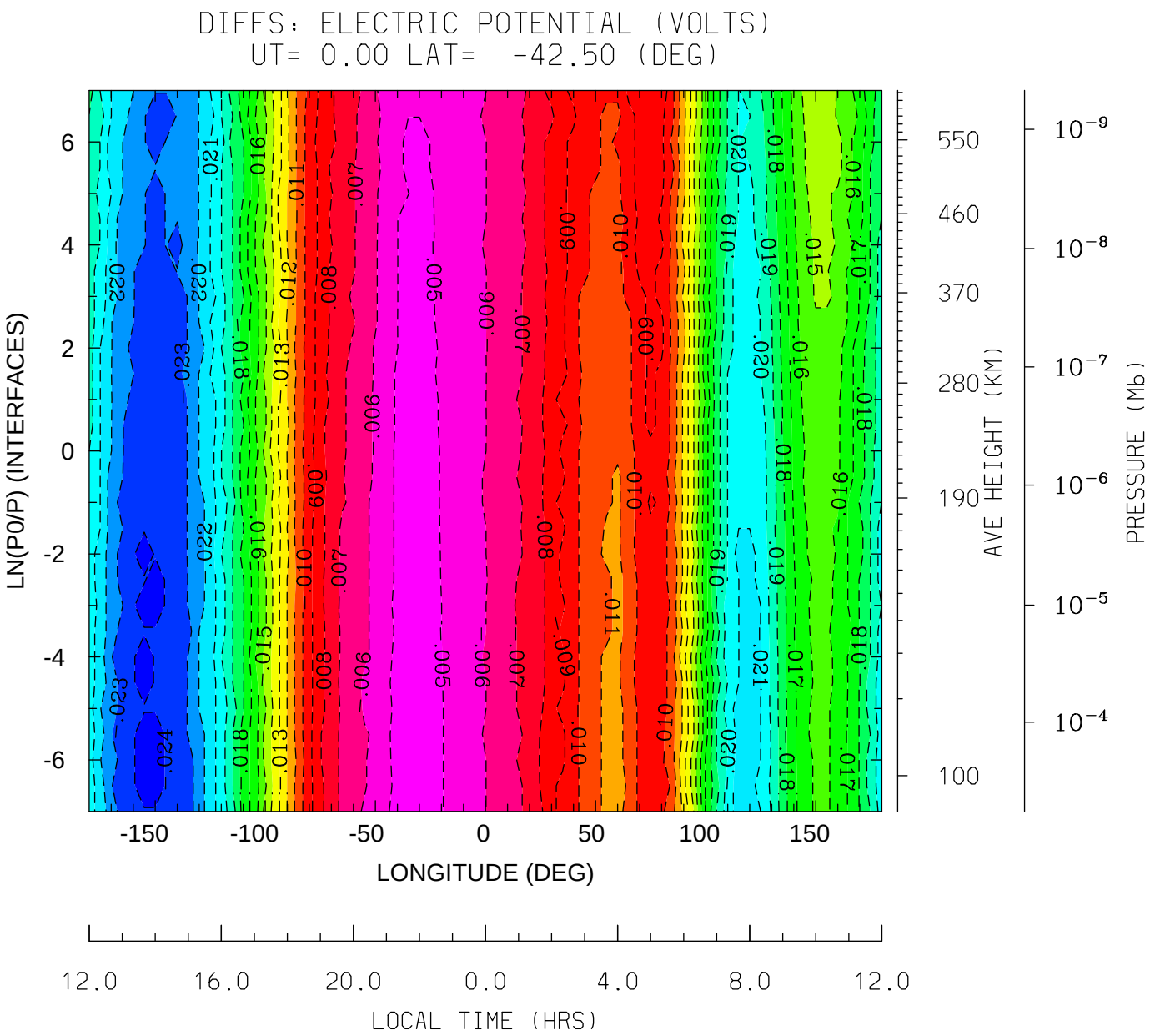

MIN,MAX= -2.4414E-02 -4.5166E-03 INTERVAL= 1.0000E-03

tiegcm1.91 (DAY,HR,MIN= 50, 0, 0)

ER.tiegcm1.9_linux_ccmc.pcntr2002_001.nc MINUS /hao/oreo1/foster/ccmc/tiegcm

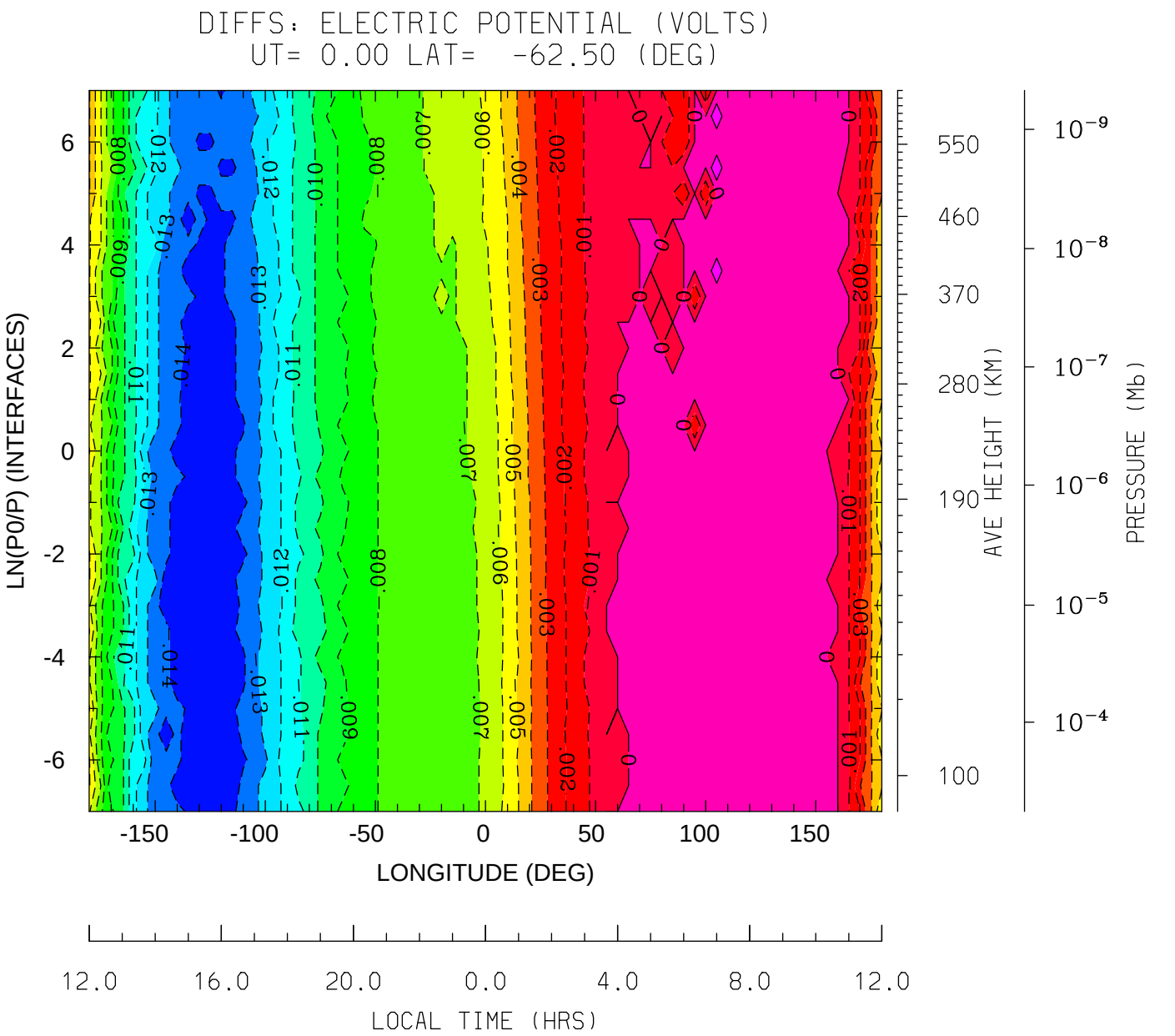

MIN,MAX= -1.4648E-02 1.9531E-03 INTERVAL= 1.0000E-03

tiegcm1.91 (DAY,HR,MIN= 50, 0, 0)

ER.tiegcm1.9_linux_ccmc.pcntr2002_001.nc MINUS /hao/oreo1/foster/ccmc/tiegcm

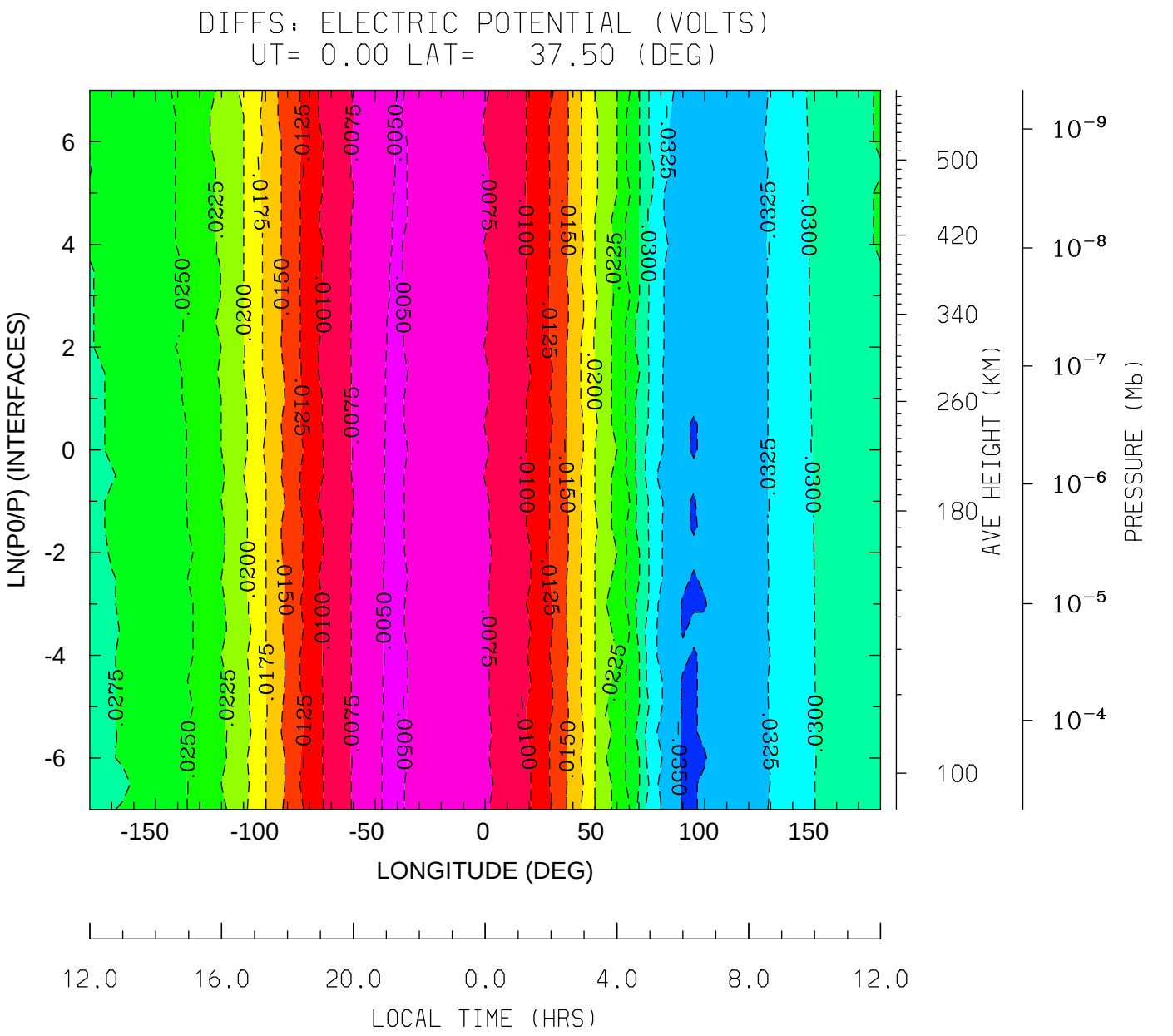
DIFFS: ELECTRIC POTENTIAL (VOLTS)
UT= 0.00 LAT= 37.50 (DEG)
LN(P0/P) (INTERFACES)
LONGITUDE (DEG)
AVE HEIGHT (KM)
PRESSURE (Mb)
LOCAL TIME (HRS)
MIN,MAX= -3.5156E-02 -4.8676E-03 INTERVAL= 2.5000E-03
tiegcm1.91 (DAY,HR,MIN= 50, 0, 0)
ER.tiegcm1.9_linux_ccmc.pcntr2002_001.nc MINUS /hao/oreo1/foster/ccmc/tiegcm

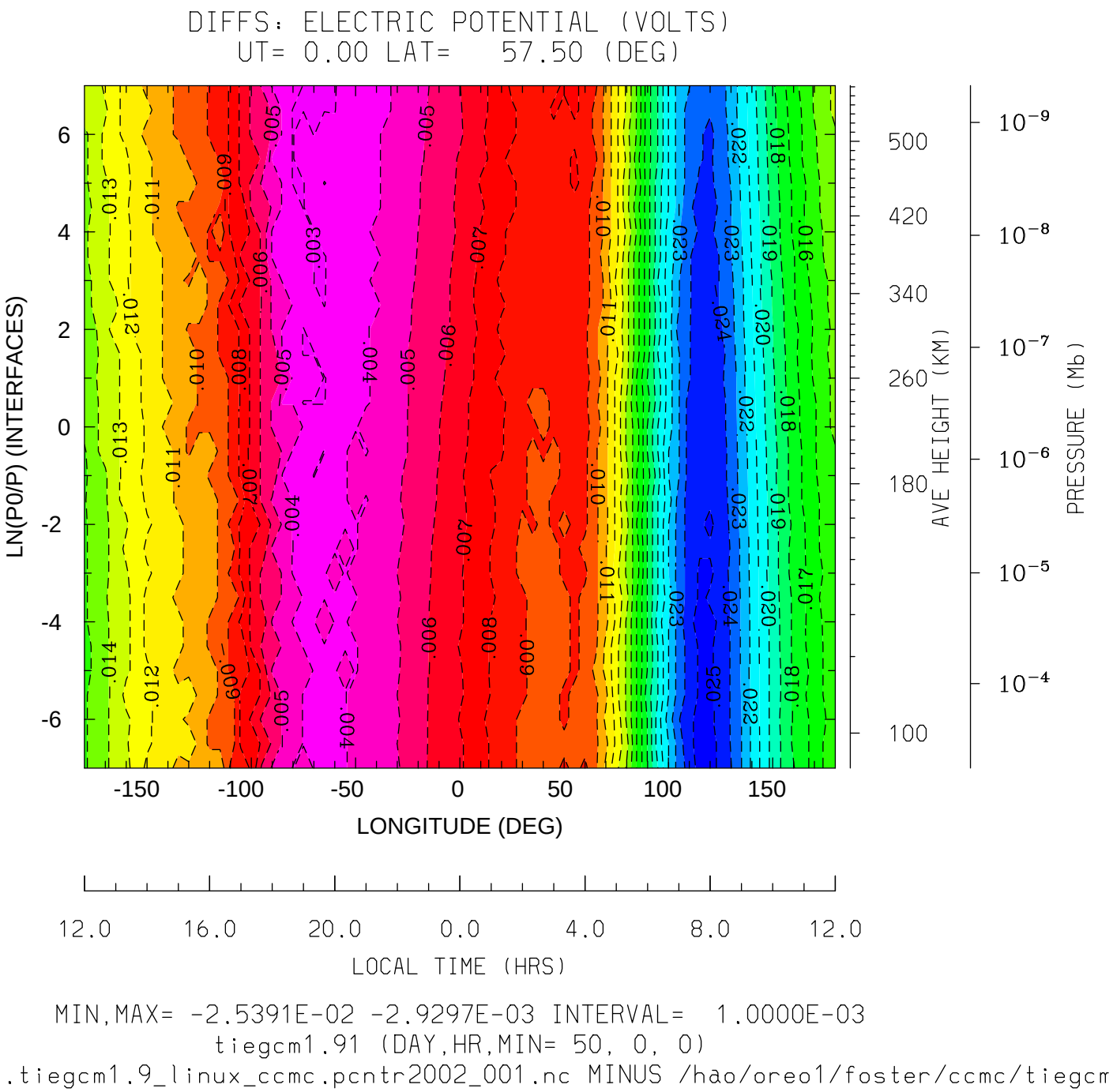

MIN,MAX= -2.5391E-02 -2.9297E-03 INTERVAL= 1.0000E-03

tiegcm1.91 (DAY,HR,MIN= 50, 0, 0)

ER.tiegcm1.9_linux_ccmc.pcntr2002_001.nc MINUS /hao/oreo1/foster/ccmc/tiegcm