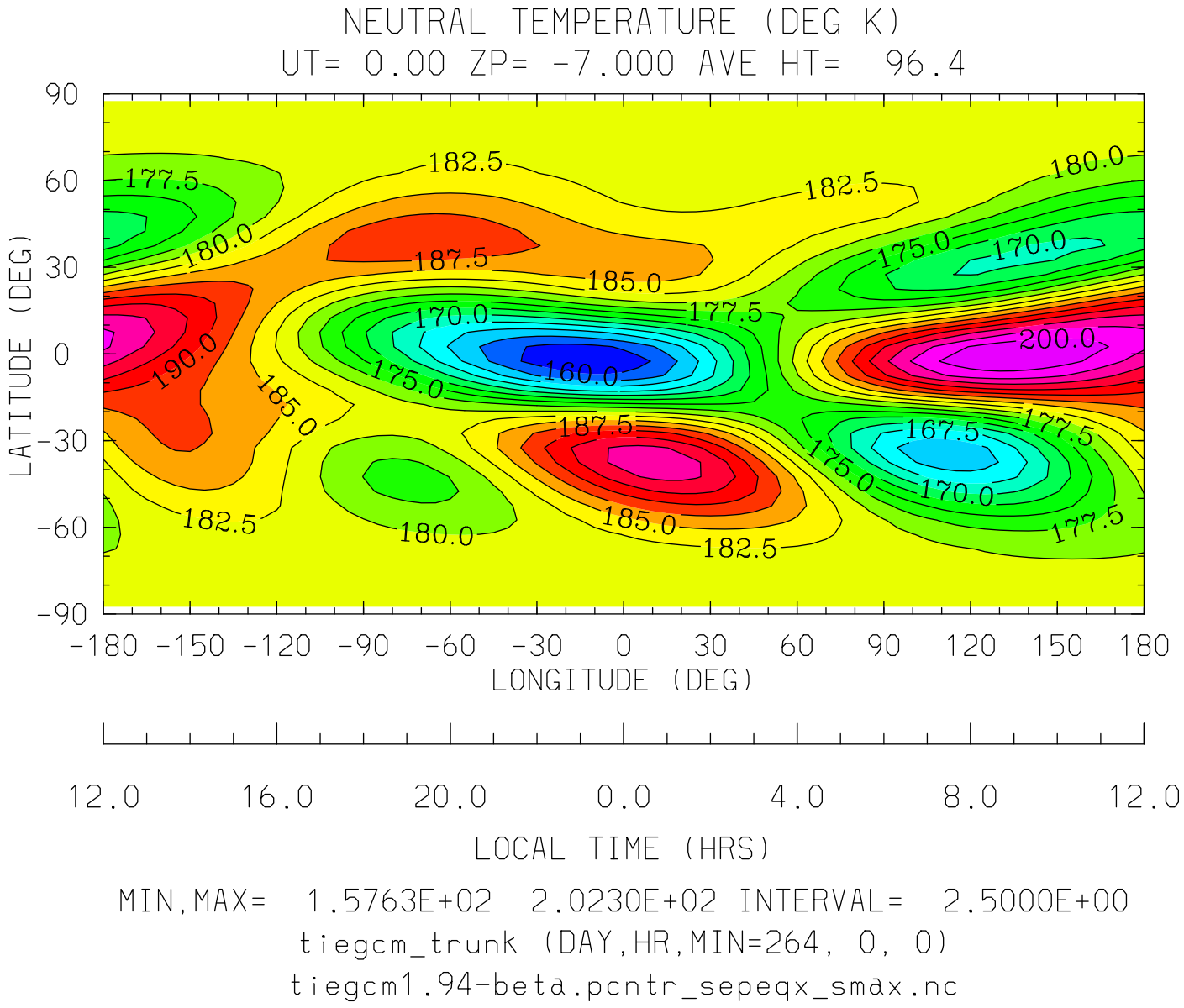

MIN,MAX= 1.5763E+02 2.0230E+02 INTERVAL= 2.5000E+00

tiegcm_trunk (DAY,HR,MIN=264, 0, 0)

tiegcm1.94-beta.pcntr_sepeqx_smax.nc

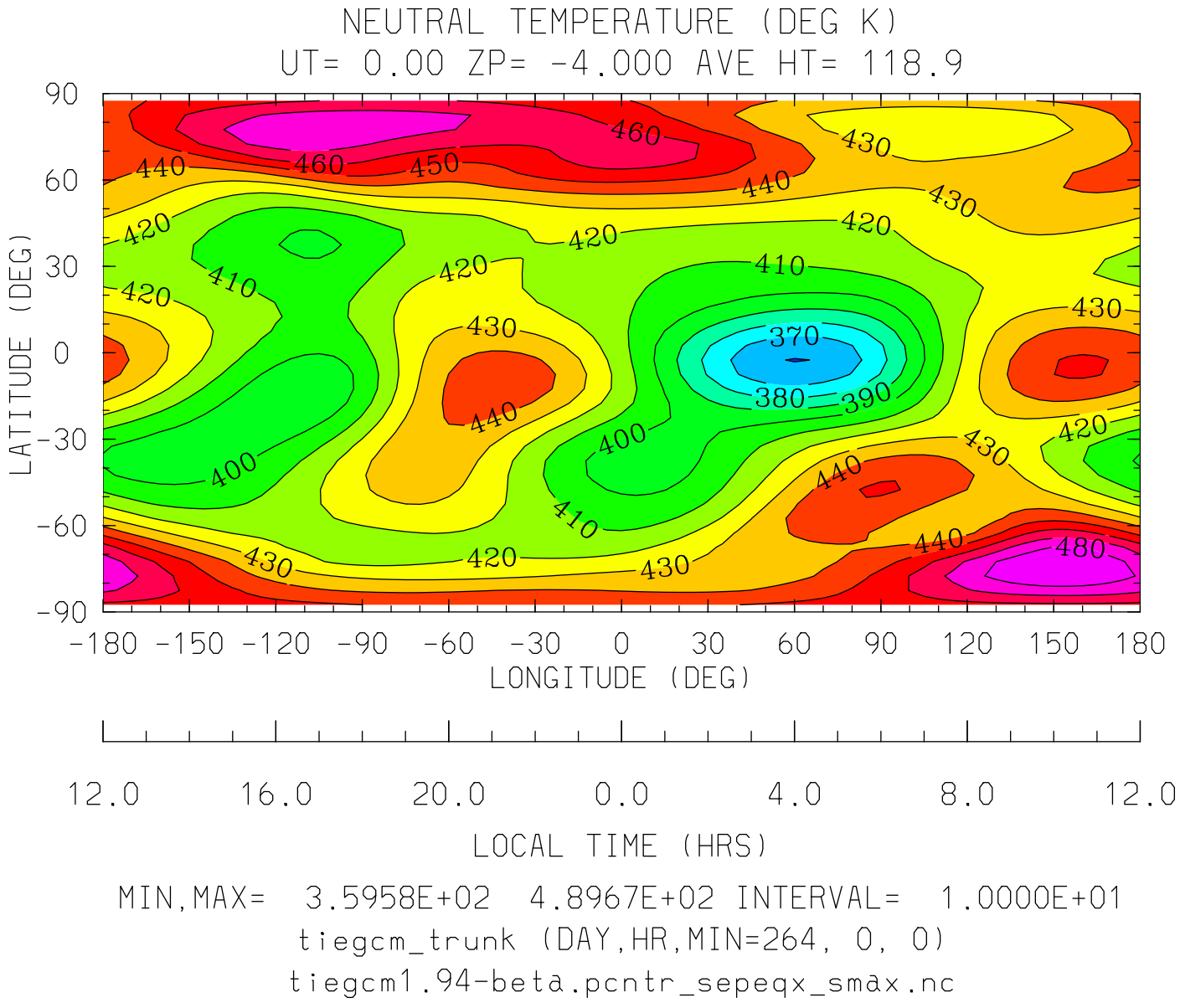
NEUTRAL TEMPERATURE (DEG K)
UT= 0.00 ZP= -4.000 AVE HT= 118.9
LATITUDE (DEG)
90
60
30
0
-30
-60
-90
-180 -150 -120 -90 -60 -30 0 30 60 90 120 150 180
LONGITUDE (DEG)
12.0 16.0 20.0 0.0 4.0 8.0 12.0
LOCAL TIME (HRS)
MIN,MAX= 3.5958E+02 4.8967E+02 INTERVAL= 1.0000E+01
tiegcm_trunk (DAY,HR,MIN=264, 0, 0)
tiegcm1.94-beta.pcntr_sepeqx_smax.nc

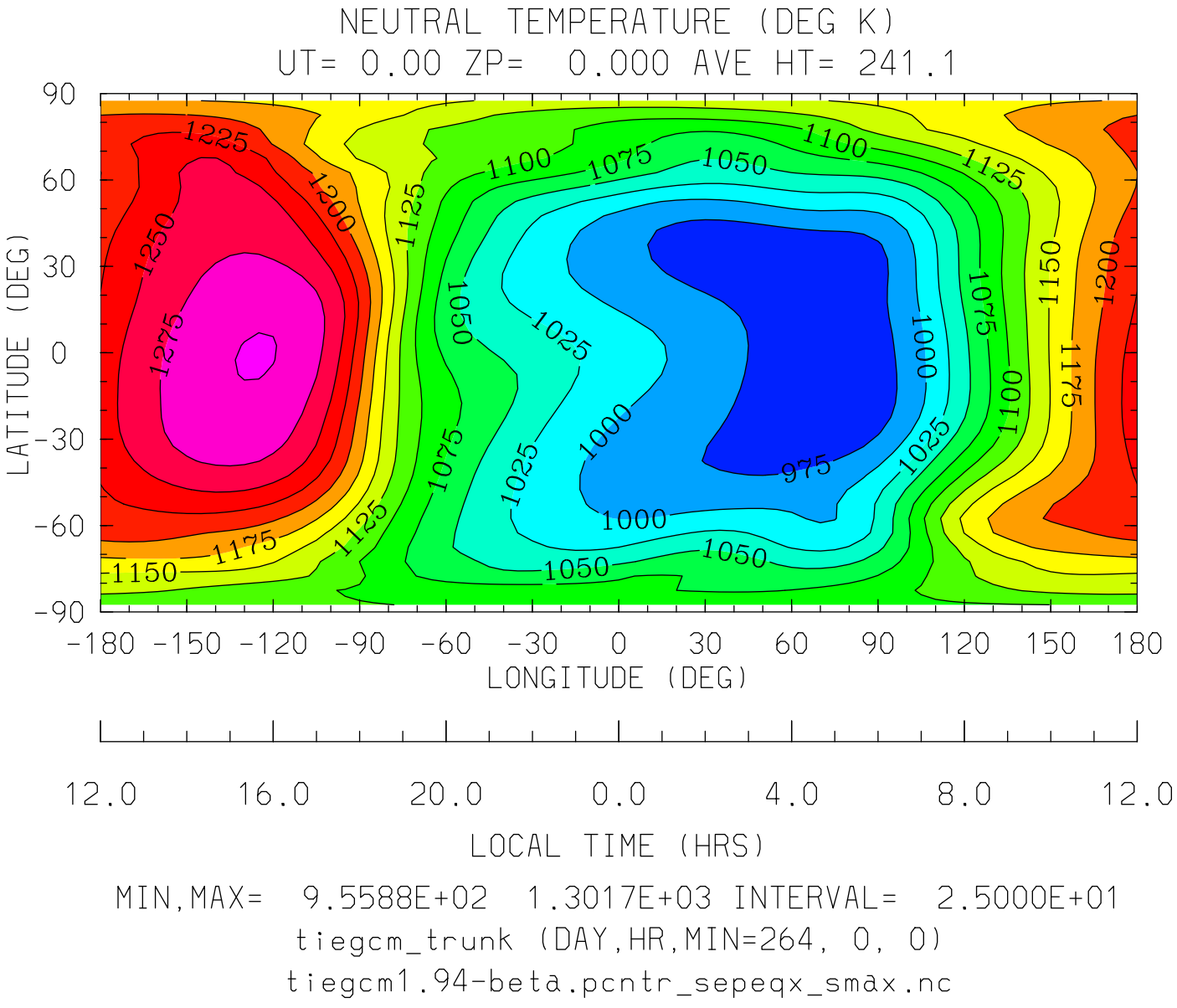
NEUTRAL TEMPERATURE (DEG K)
UT= 0.00 ZP= 0.000 AVE HT= 241.1
LATITUDE (DEG)
90
60
30
0
-30
-60
-90
-180 -150 -120 -90 -60 -30 0 30 60 90 120 150 180
LONGITUDE (DEG)
12.0 16.0 20.0 0.0 4.0 8.0 12.0
LOCAL TIME (HRS)
MIN,MAX= 9.5588E+02 1.3017E+03 INTERVAL= 2.5000E+01
tiegcm_trunk (DAY,HR,MIN=264, 0, 0)
tiegcm1.94-beta.pcntr_sepeqx_smax.nc

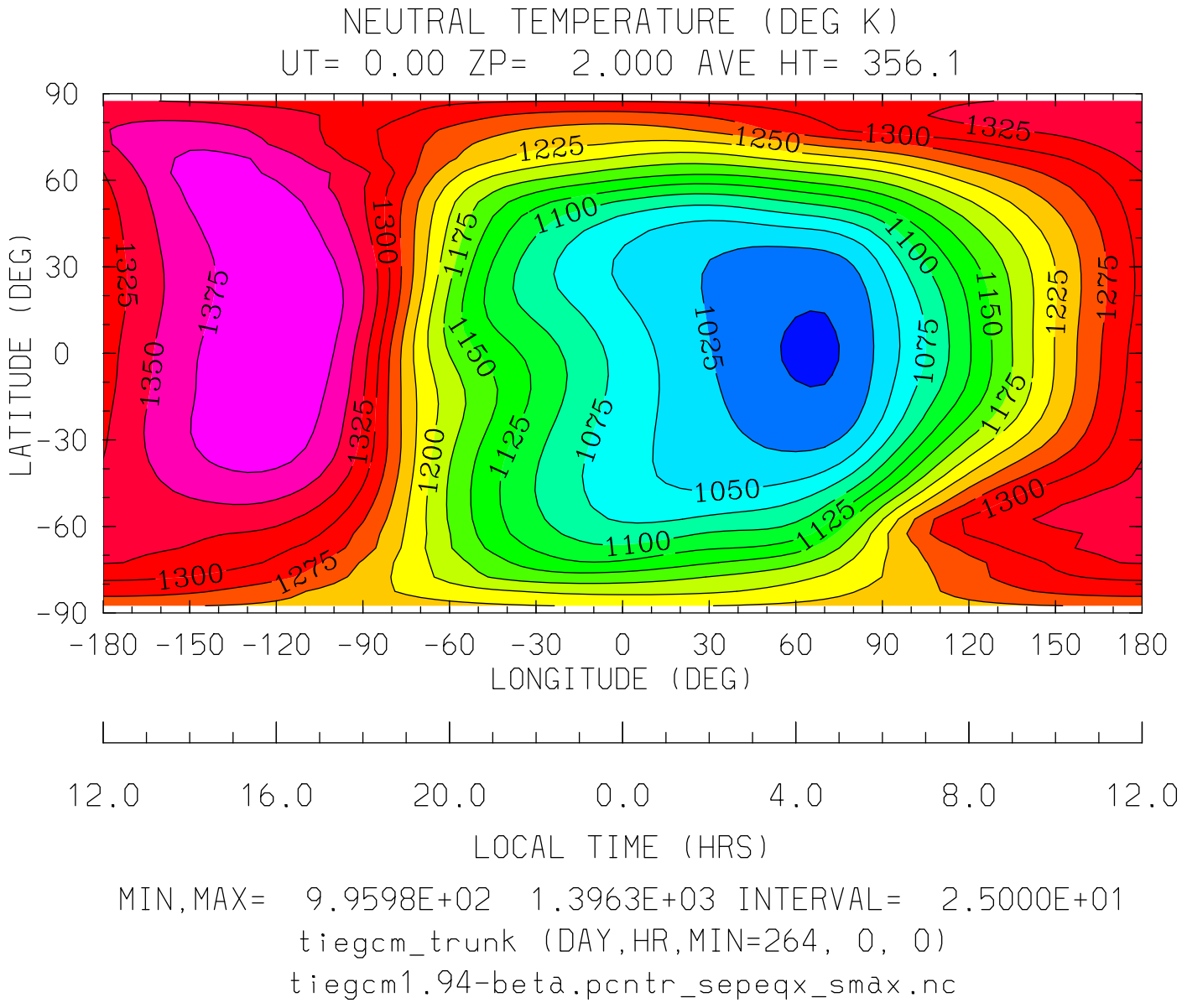
NEUTRAL TEMPERATURE (DEG K)
UT= 0.00 ZP= 2.000 AVE HT= 356.1
LATITUDE (DEG)
90
60
30
0
-30
-60
-90
-180 -150 -120 -90 -60 -30 0 30 60 90 120 150 180
LONGITUDE (DEG)
12.0 16.0 20.0 0.0 4.0 8.0 12.0
LOCAL TIME (HRS)
MIN,MAX= 9.9598E+02 1.3963E+03 INTERVAL= 2.5000E+01
tiegcm_trunk (DAY,HR,MIN=264, 0, 0)
tiegcm1.94-beta.pcntr_sepeqx_smax.nc

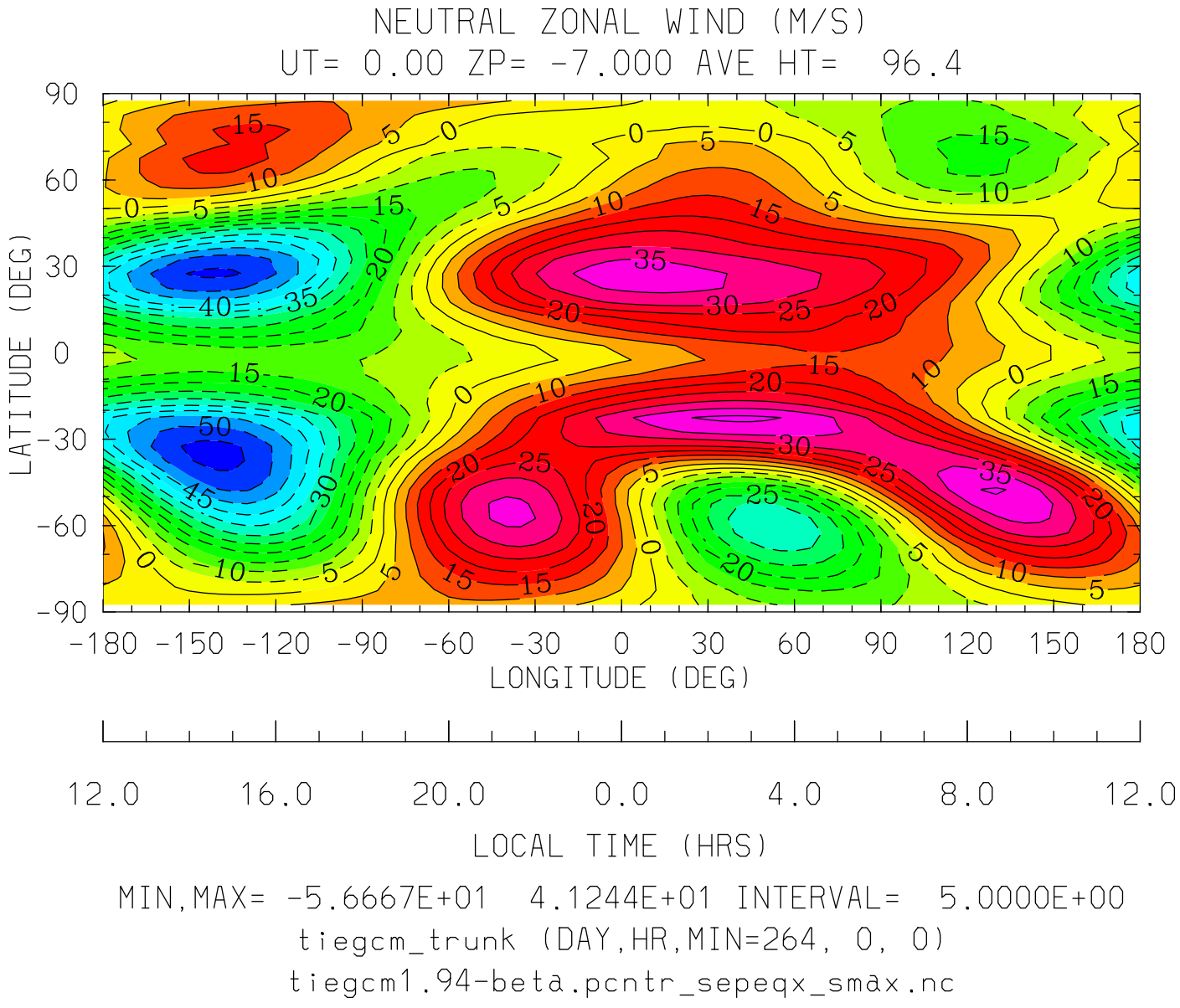

MIN,MAX= -5.6667E+01 4.1244E+01 INTERVAL= 5.0000E+00

tiegcm_trunk (DAY,HR,MIN=264, 0, 0)

tiegcm1.94-beta.pcntr_sepeqx_smax.nc

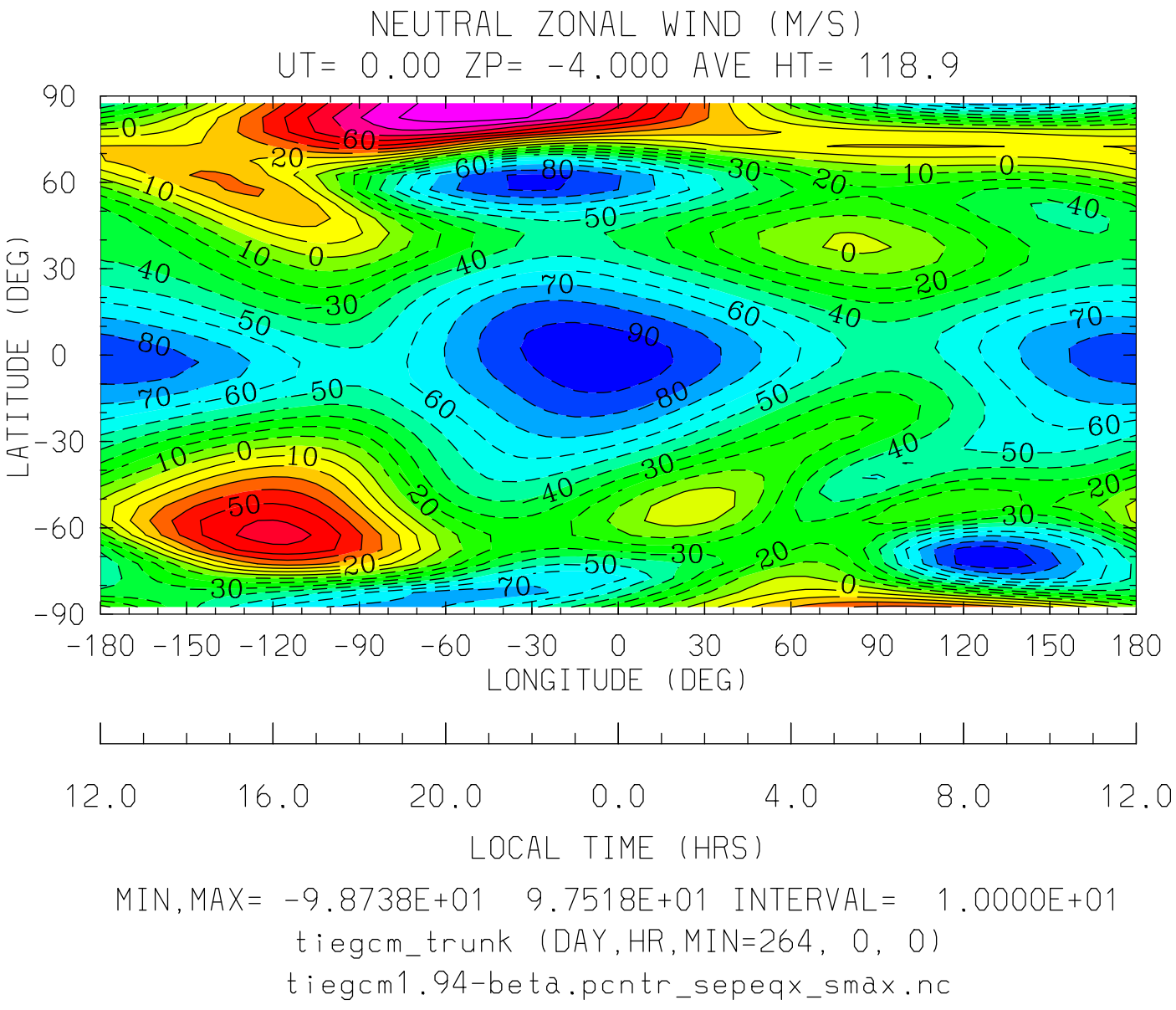
NEUTRAL ZONAL WIND (M/S)
UT= 0.00 ZP= -4.000 AVE HT= 118.9
LATITUDE (DEG)
90
60
30
0
-30
-60
-90
-180 -150 -120 -90 -60 -30 0 30 60 90 120 150 180
LONGITUDE (DEG)
12.0 16.0 20.0 0.0 4.0 8.0 12.0
LOCAL TIME (HRS)
MIN,MAX= -9.8738E+01 9.7518E+01 INTERVAL= 1.0000E+01
tiegcm_trunk (DAY,HR,MIN=264, 0, 0)
tiegcm1.94-beta.pcntr_sepeqx_smax.nc

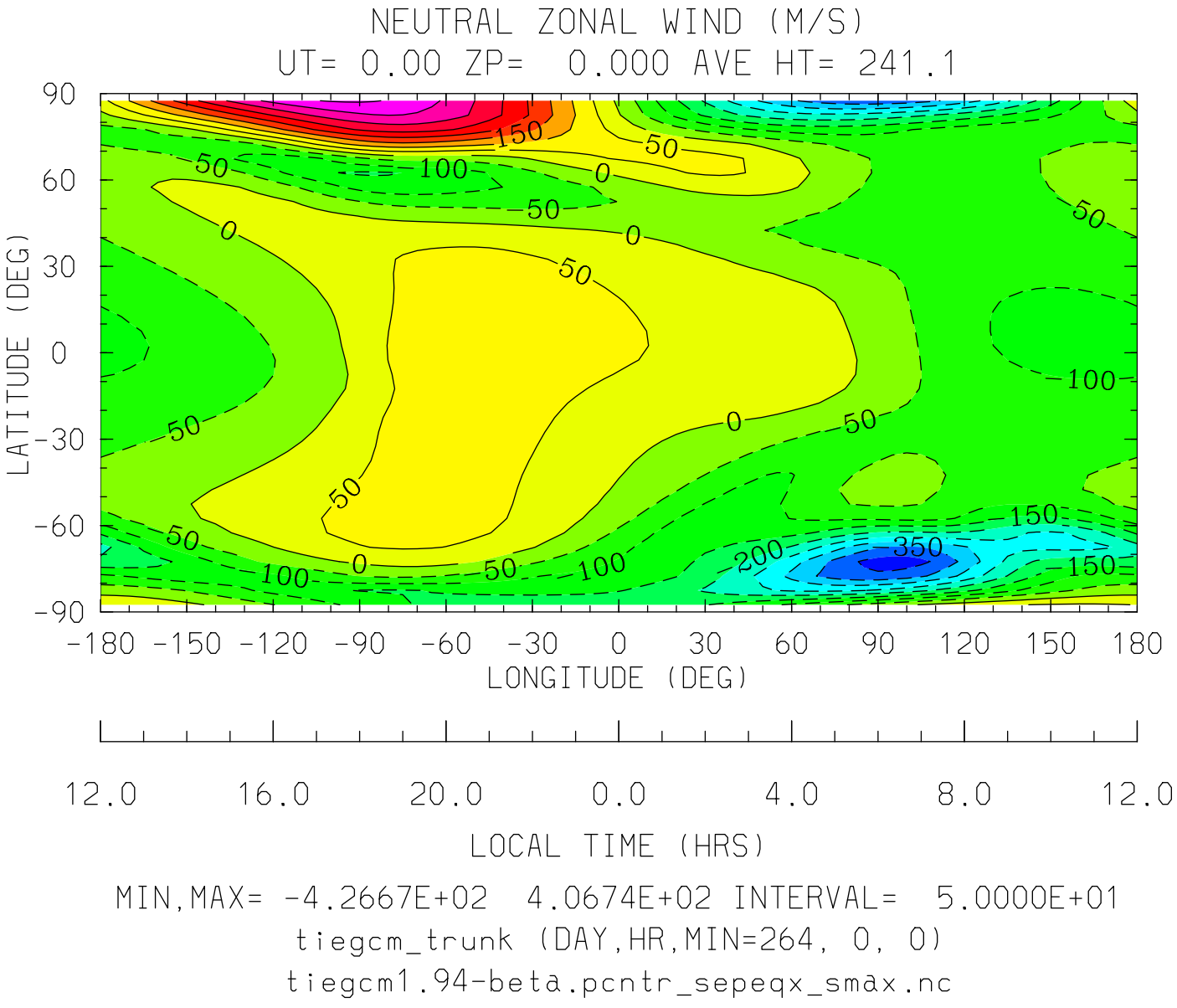
NEUTRAL ZONAL WIND (M/S)
UT= 0.00 ZP= 0.000 AVE HT= 241.1
LATITUDE (DEG)
90
60
30
0
-30
-60
-90
-180 -150 -120 -90 -60 -30 0 30 60 90 120 150 180
LONGITUDE (DEG)
12.0 16.0 20.0 0.0 4.0 8.0 12.0
LOCAL TIME (HRS)
MIN,MAX= -4.2667E+02 4.0674E+02 INTERVAL= 5.0000E+01
tiegcm_trunk (DAY,HR,MIN=264, 0, 0)
tiegcm1.94-beta.pcntr_sepeqx_smax.nc

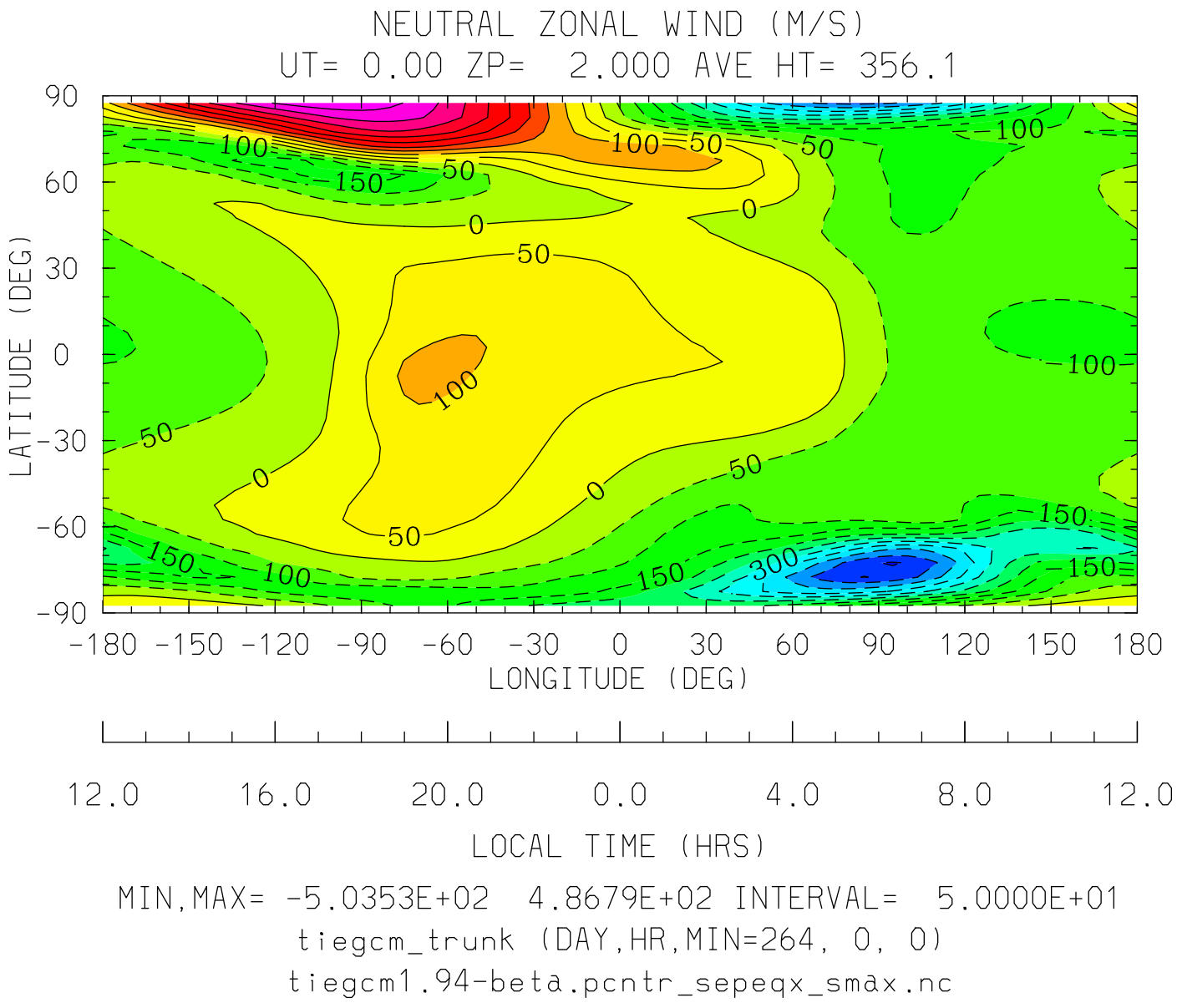
NEUTRAL ZONAL WIND (M/S)
UT= 0.00 ZP= 2.000 AVE HT= 356.1
LATITUDE (DEG)
90
60
30
0
-30
-60
-90
-180 -150 -120 -90 -60 -30 0 30 60 90 120 150 180
LONGITUDE (DEG)
12.0 16.0 20.0 0.0 4.0 8.0 12.0
LOCAL TIME (HRS)
MIN,MAX= -5.0353E+02 4.8679E+02 INTERVAL= 5.0000E+01
tiegcm_trunk (DAY,HR,MIN=264, 0, 0)
tiegcm1.94-beta.pcntr_sepeqx_smax.nc

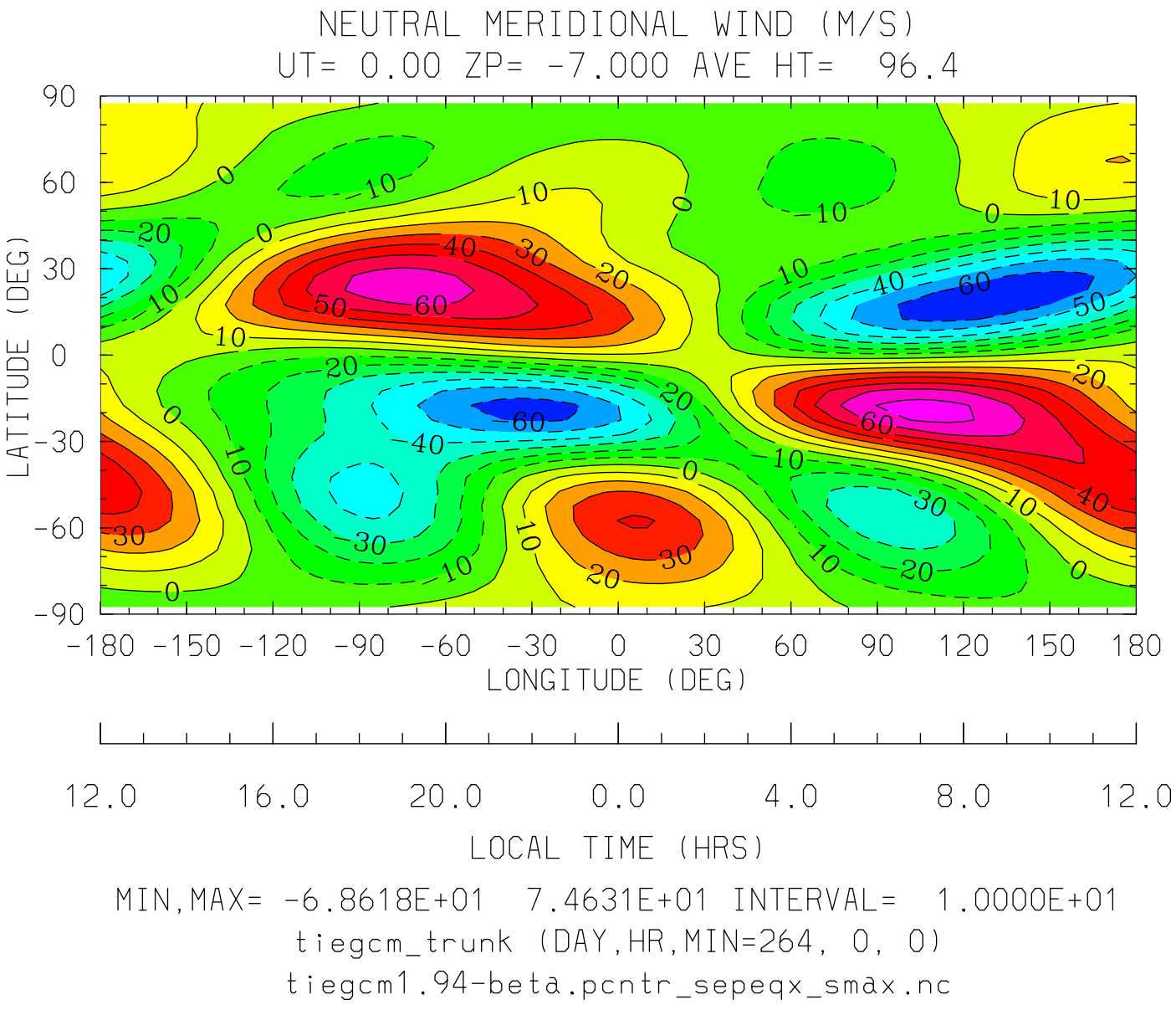
NEUTRAL MERIDIONAL WIND (M/S)
UT= 0.00 ZP= -7.000 AVE HT= 96.4
LATITUDE (DEG)
90
60
30
0
-30
-60
-90
-180 -150 -120 -90 -60 -30 0 30 60 90 120 150 180
LONGITUDE (DEG)
12.0 16.0 20.0 0.0 4.0 8.0 12.0
LOCAL TIME (HRS)
MIN,MAX= -6.8618E+01 7.4631E+01 INTERVAL= 1.0000E+01
tiegcm_trunk (DAY,HR,MIN=264, 0, 0)
tiegcm1.94-beta.pcntr_sepeqx_smax.nc

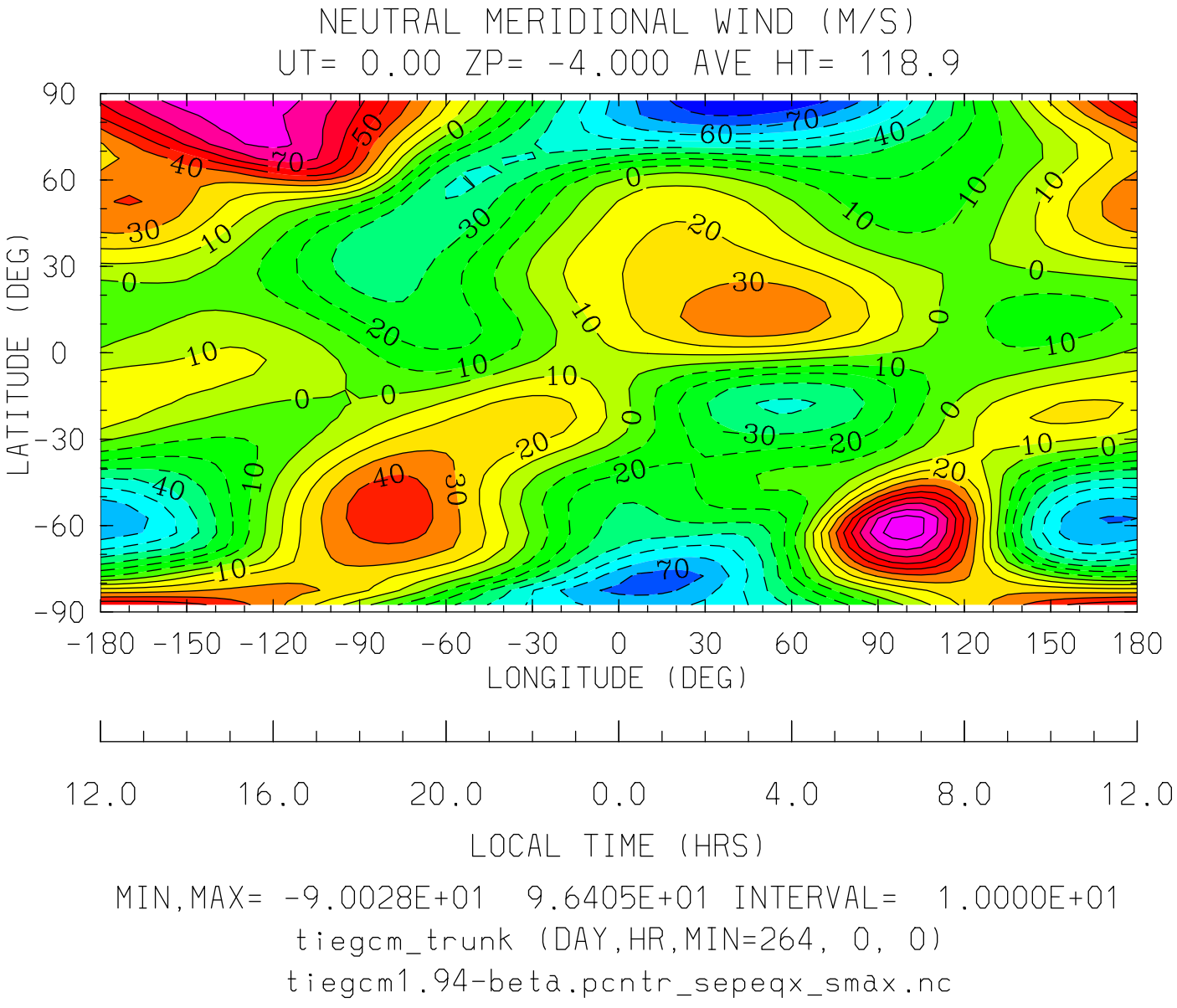
NEUTRAL MERIDIONAL WIND (M/S)
UT= 0.00 ZP= -4.000 AVE HT= 118.9
LATITUDE (DEG)
90
60
30
0
-30
-60
-90
-180 -150 -120 -90 -60 -30 0 30 60 90 120 150 180
LONGITUDE (DEG)
12.0 16.0 20.0 0.0 4.0 8.0 12.0
LOCAL TIME (HRS)
MIN,MAX= -9.0028E+01 9.6405E+01 INTERVAL= 1.0000E+01
tiegcm_trunk (DAY,HR,MIN=264, 0, 0)
tiegcm1.94-beta.pcntr_sepeqx_smax.nc

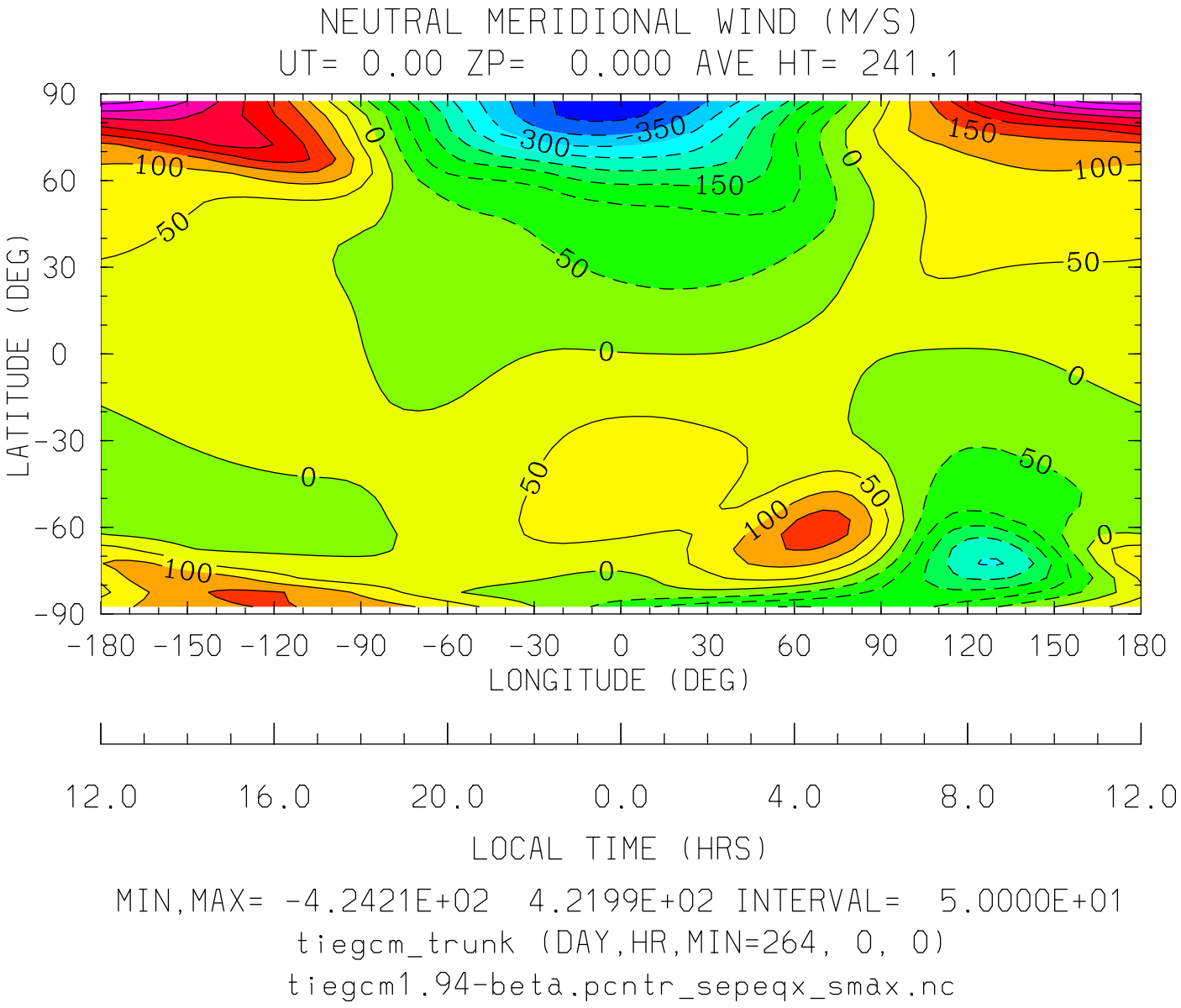
NEUTRAL MERIDIONAL WIND (M/S)
UT= 0.00 ZP= 0.000 AVE HT= 241.1
LATITUDE (DEG)
90
60
30
0
-30
-60
-90
-180 -150 -120 -90 -60 -30 0 30 60 90 120 150 180
LONGITUDE (DEG)
12.0 16.0 20.0 0.0 4.0 8.0 12.0
LOCAL TIME (HRS)
MIN,MAX= -4.2421E+02 4.2199E+02 INTERVAL= 5.0000E+01
tiegcm_trunk (DAY,HR,MIN=264, 0, 0)
tiegcm1.94-beta.pcntr_sepeqx_smax.nc

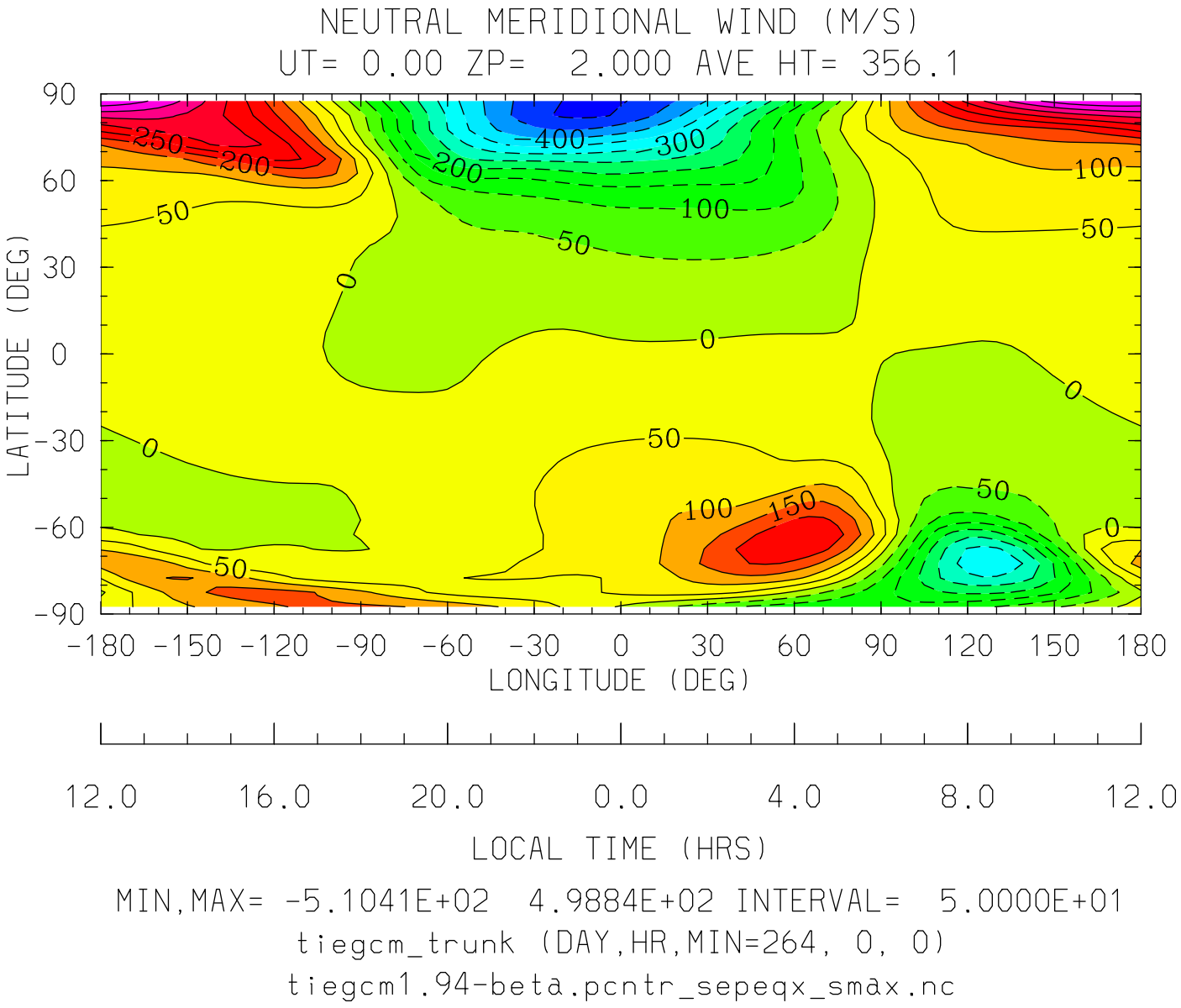

MIN,MAX= -5.1041E+02 4.9884E+02 INTERVAL= 5.0000E+01

tiegcm_trunk (DAY,HR,MIN=264, 0, 0)

tiegcm1.94-beta.pcntr_sepeqx_smax.nc

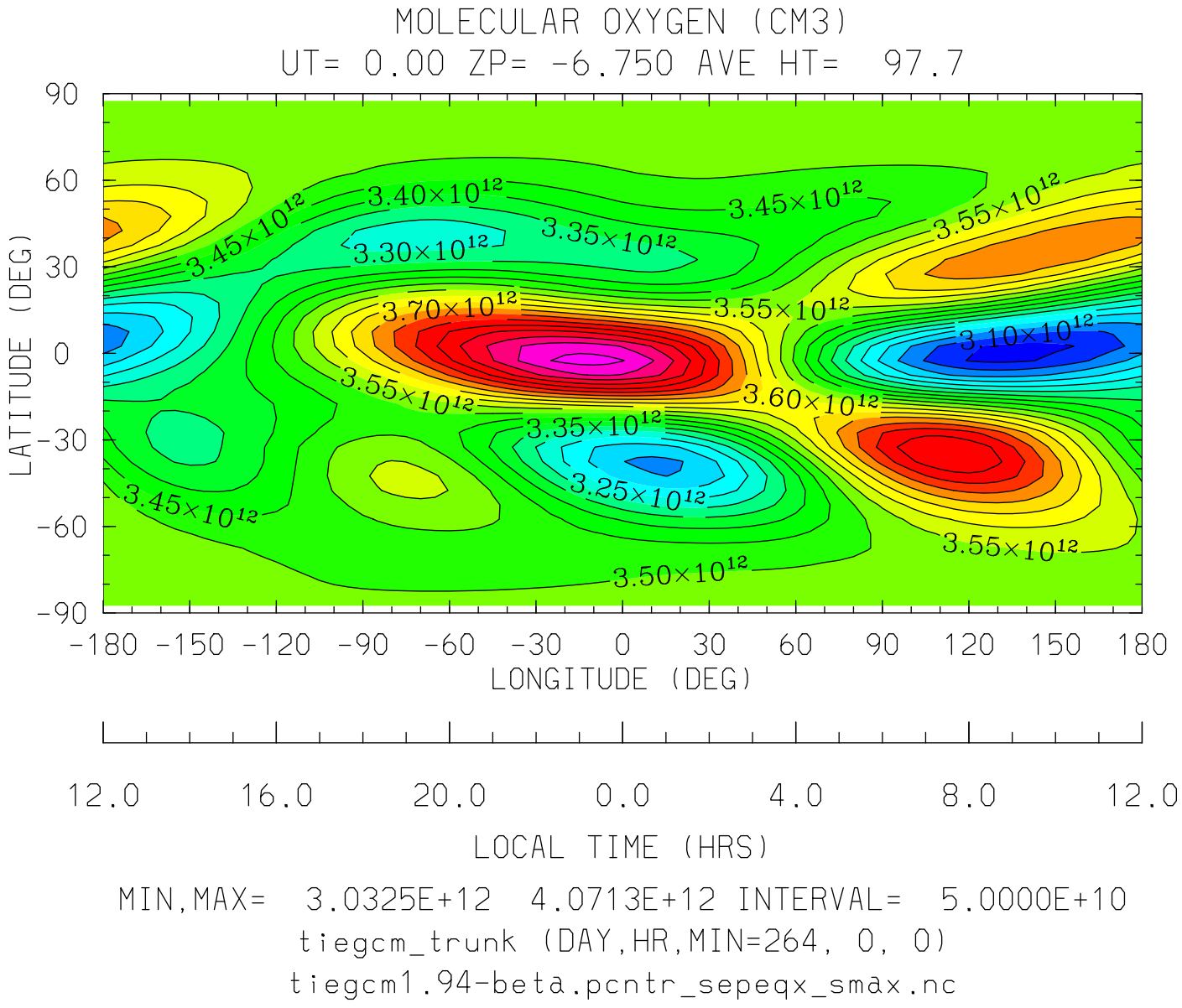

MIN,MAX= 3.0325E+12 4.0713E+12 INTERVAL= 5.0000E+10

tiegcm_trunk (DAY,HR,MIN=264, 0, 0)

tiegcm1.94-beta.pcntr_sepeqx_smax.nc

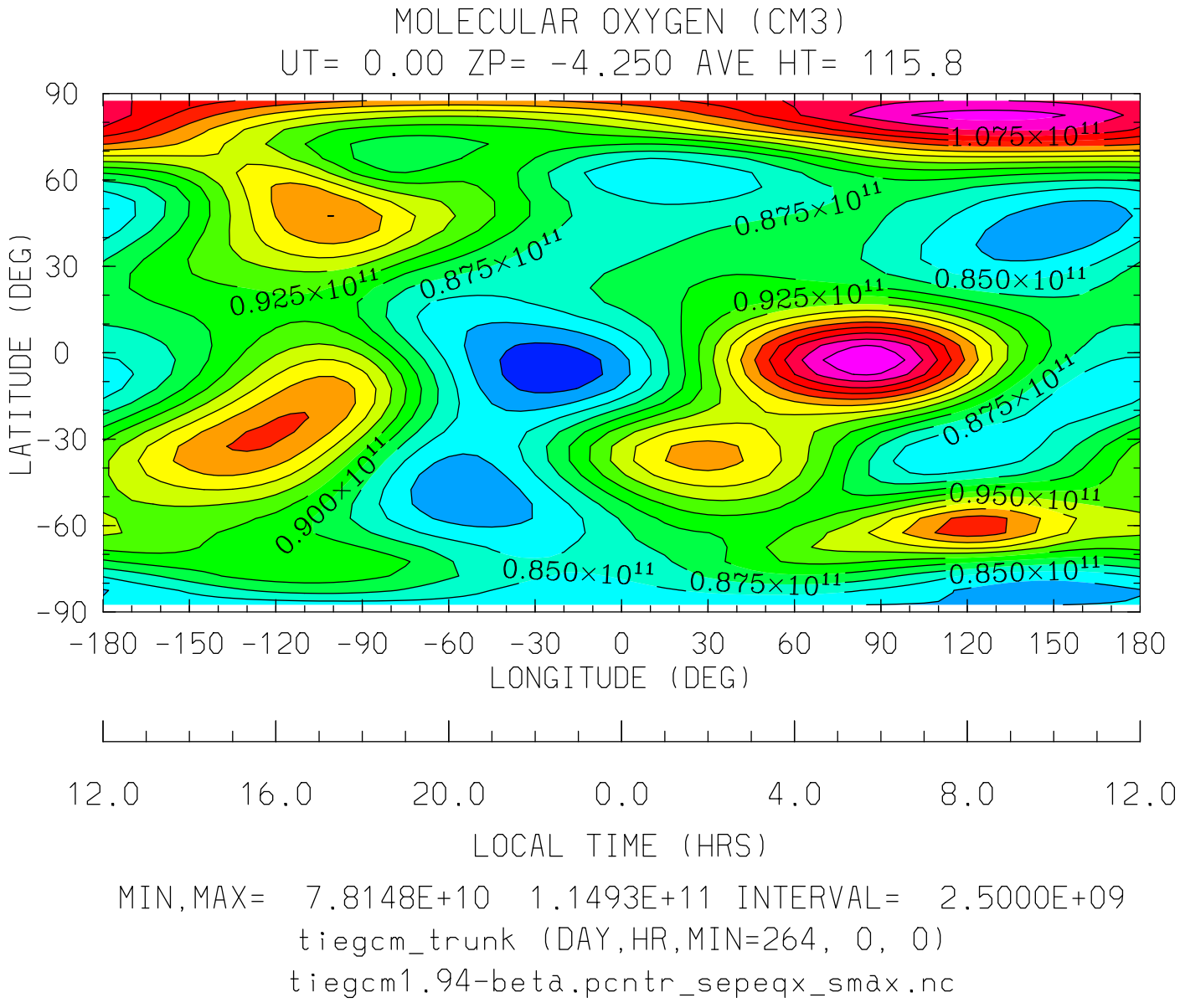

MIN,MAX= 7.8148E+10 1.1493E+11 INTERVAL= 2.5000E+09

tiegcm_trunk (DAY,HR,MIN=264, 0, 0)

tiegcm1.94-beta.pcntr_sepeqx_smax.nc

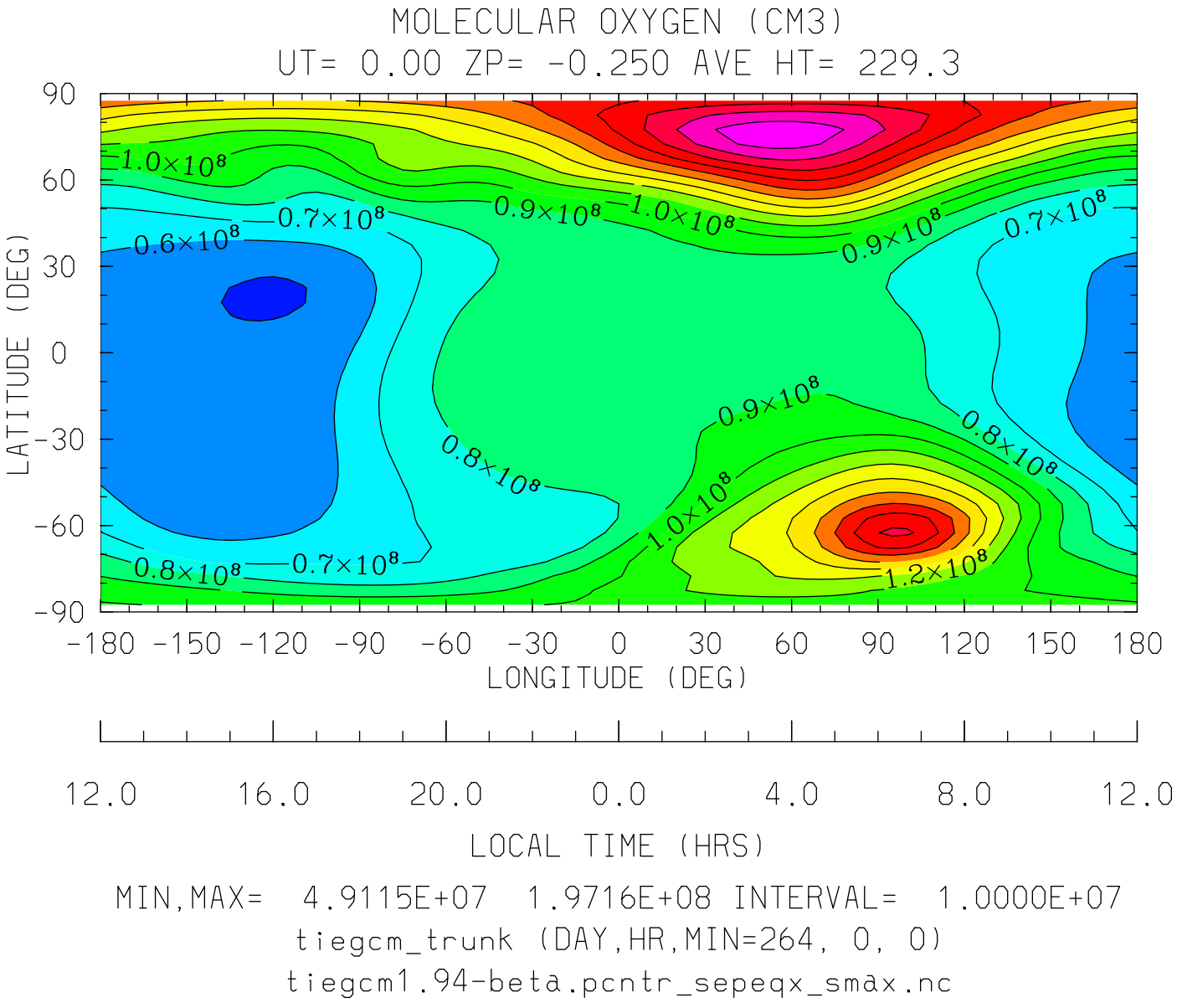

MIN,MAX= 4.9115E+07 1.9716E+08 INTERVAL= 1.0000E+07

tiegcm_trunk (DAY,HR,MIN=264, 0, 0)

tiegcm1.94-beta.pcntr_sepeqx_smax.nc

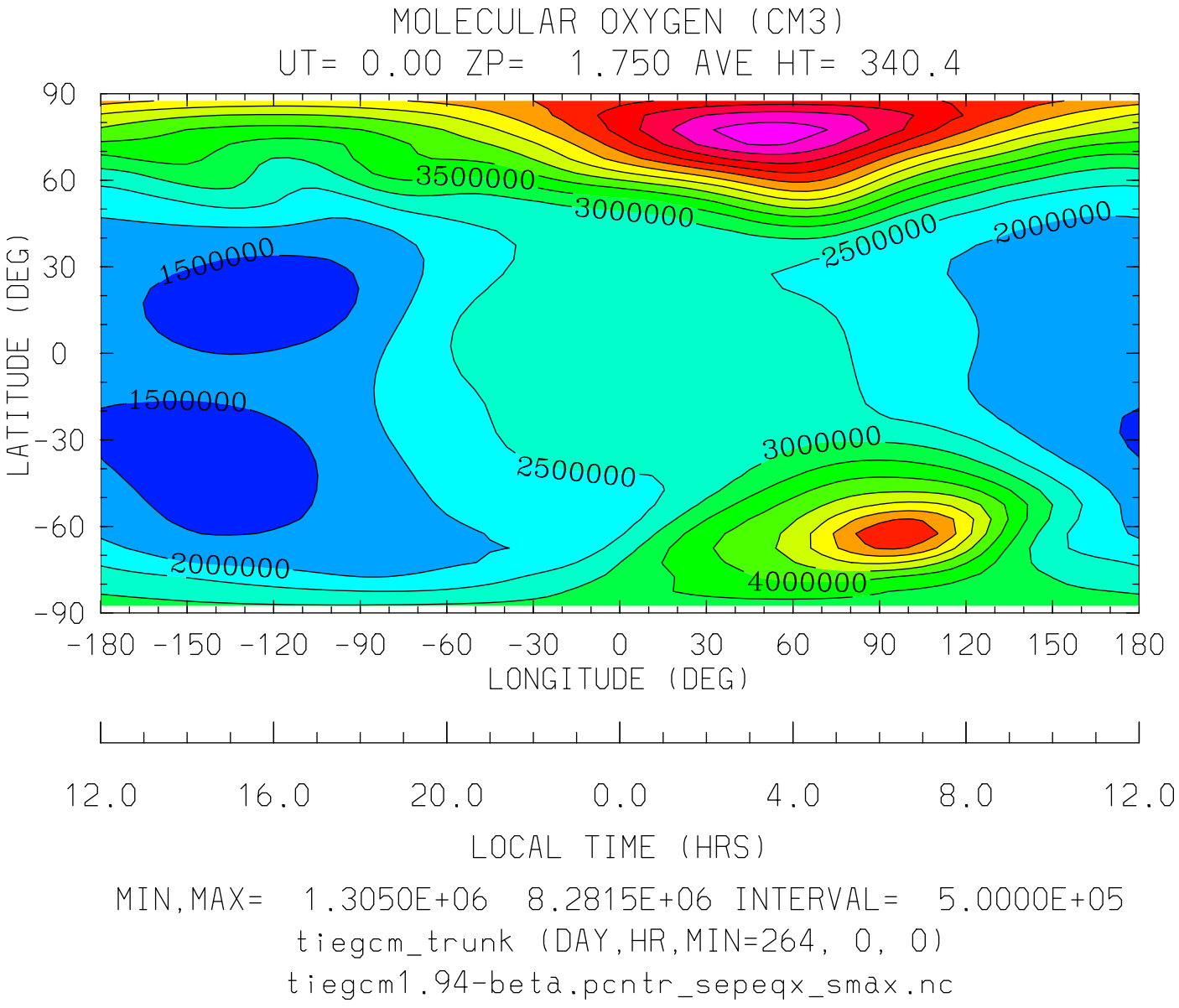
MOLECULAR OXYGEN (CM3)
UT= 0.00 ZP= 1.750 AVE HT= 340.4
90
60
30
0
-30
-60
-90
LATITUDE (DEG)
3500000
3000000
2500000
2000000
1500000
1500000
2500000
3000000
2000000
4000000
-180 -150 -120 -90 -60 -30 0 30 60 90 120 150 180
LONGITUDE (DEG)
12.0 16.0 20.0 0.0 4.0 8.0 12.0
LOCAL TIME (HRS)
MIN,MAX= 1.3050E+06 8.2815E+06 INTERVAL= 5.0000E+05
tiegcm_trunk (DAY,HR,MIN=264, 0, 0)
tiegcm1.94-beta.pcntr_sepeqx_smax.nc

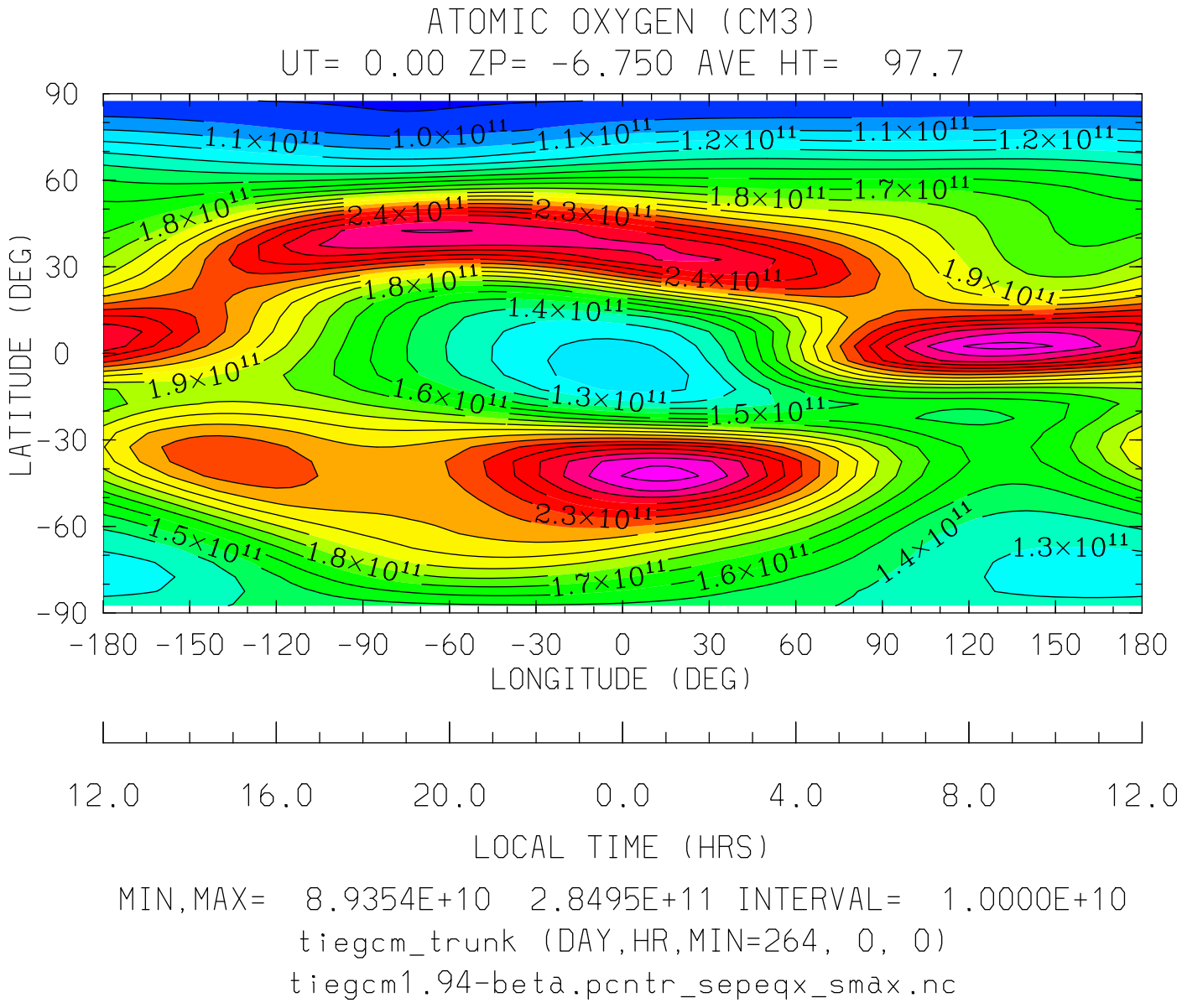

MIN,MAX= 8.9354E+10 2.8495E+11 INTERVAL= 1.0000E+10

tiegcm_trunk (DAY,HR,MIN=264, 0, 0)

tiegcm1.94-beta.pcntr_sepeqx_smax.nc

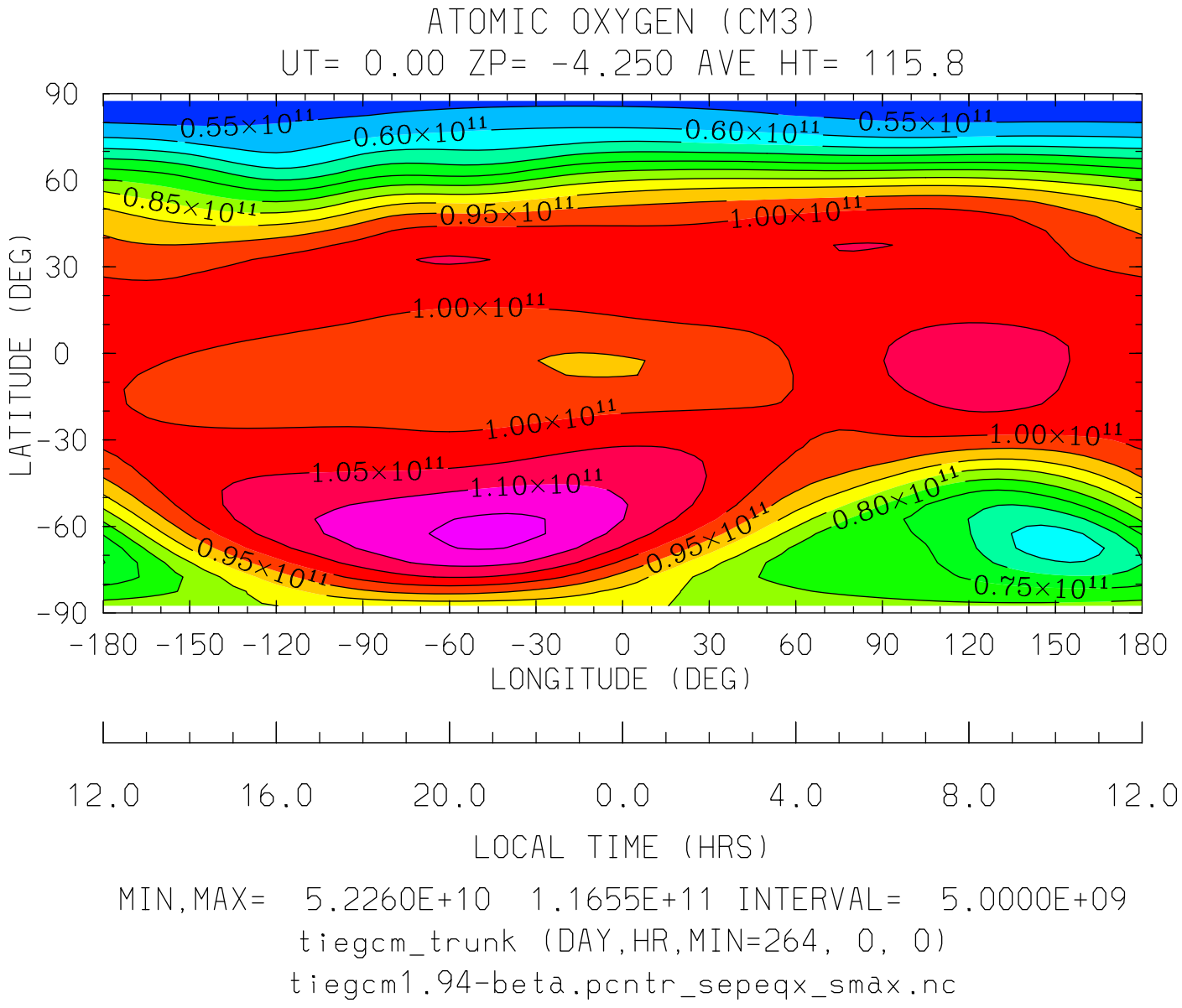

MIN,MAX= 5.2260E+10 1.1655E+11 INTERVAL= 5.0000E+09

tiegcm_trunk (DAY,HR,MIN=264, 0, 0)

tiegcm1.94-beta.pcntr_sepeqx_smax.nc

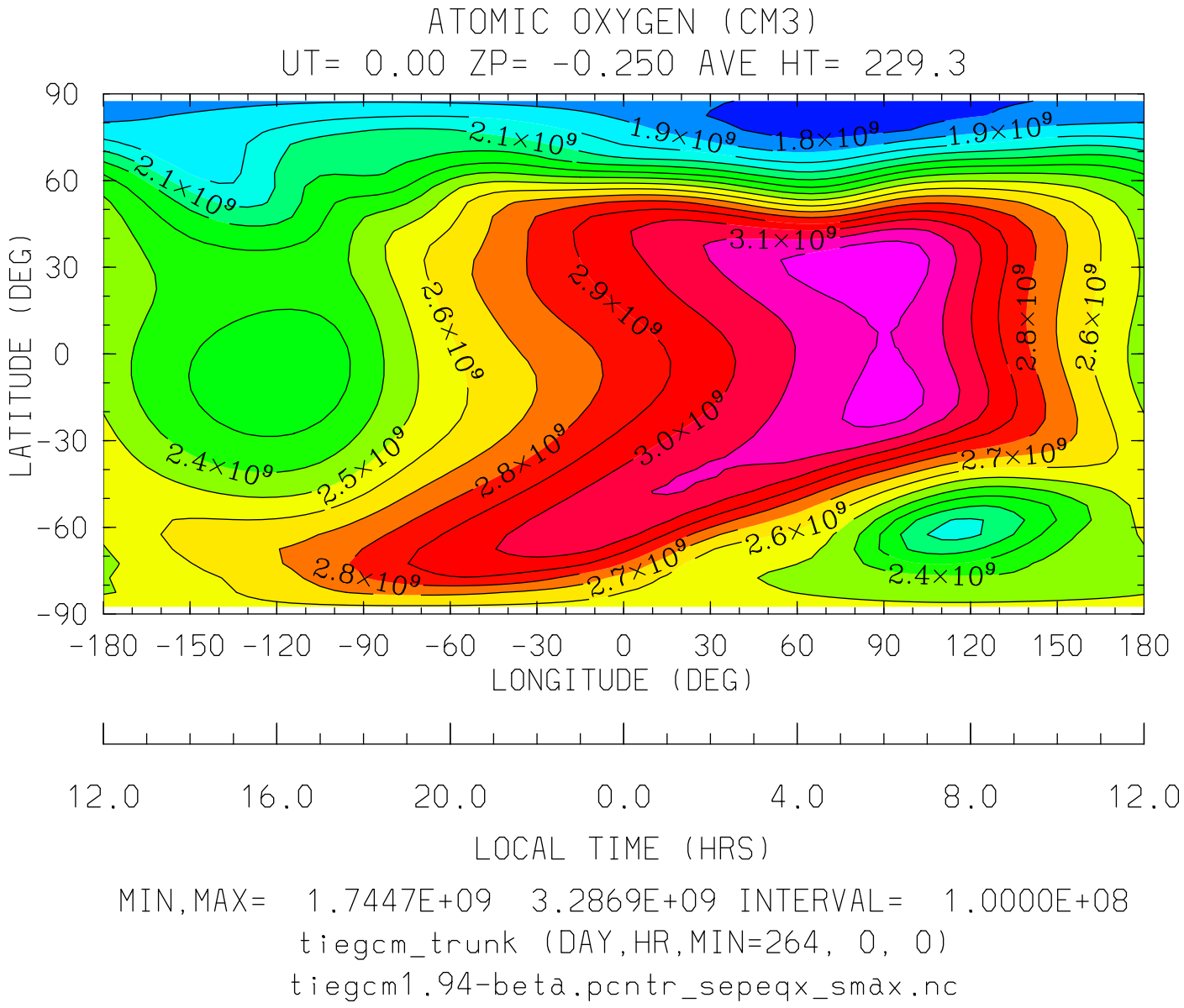

MIN,MAX= 1.7447E+09 3.2869E+09 INTERVAL= 1.0000E+08

tiegcm_trunk (DAY,HR,MIN=264, 0, 0)

tiegcm1.94-beta.pcntr_sepeqx_smax.nc

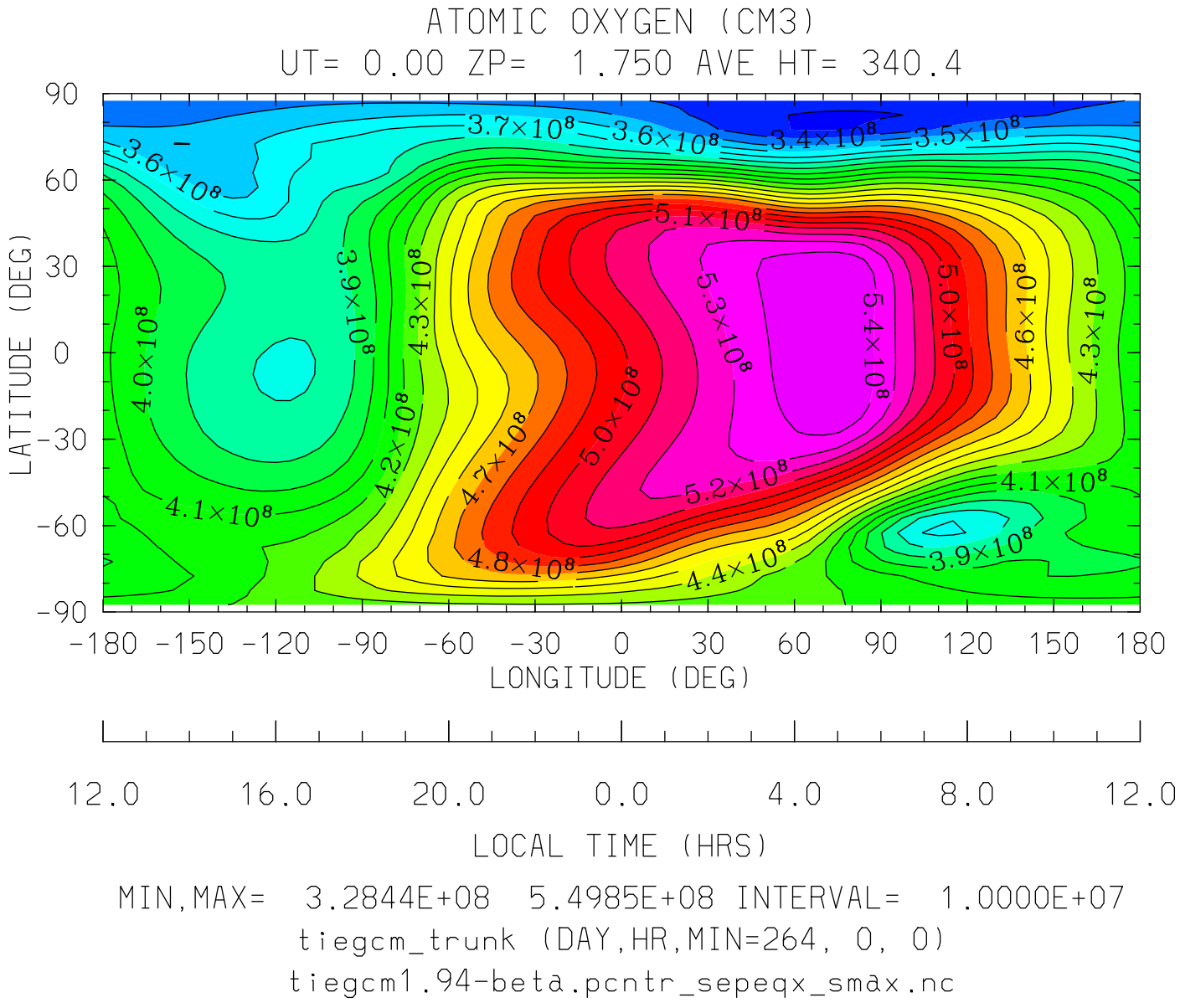

MIN,MAX= 3.2844E+08 5.4985E+08 INTERVAL= 1.0000E+07

tiegcm_trunk (DAY,HR,MIN=264, 0, 0)

tiegcm1.94-beta.pcntr_sepeqx_smax.nc

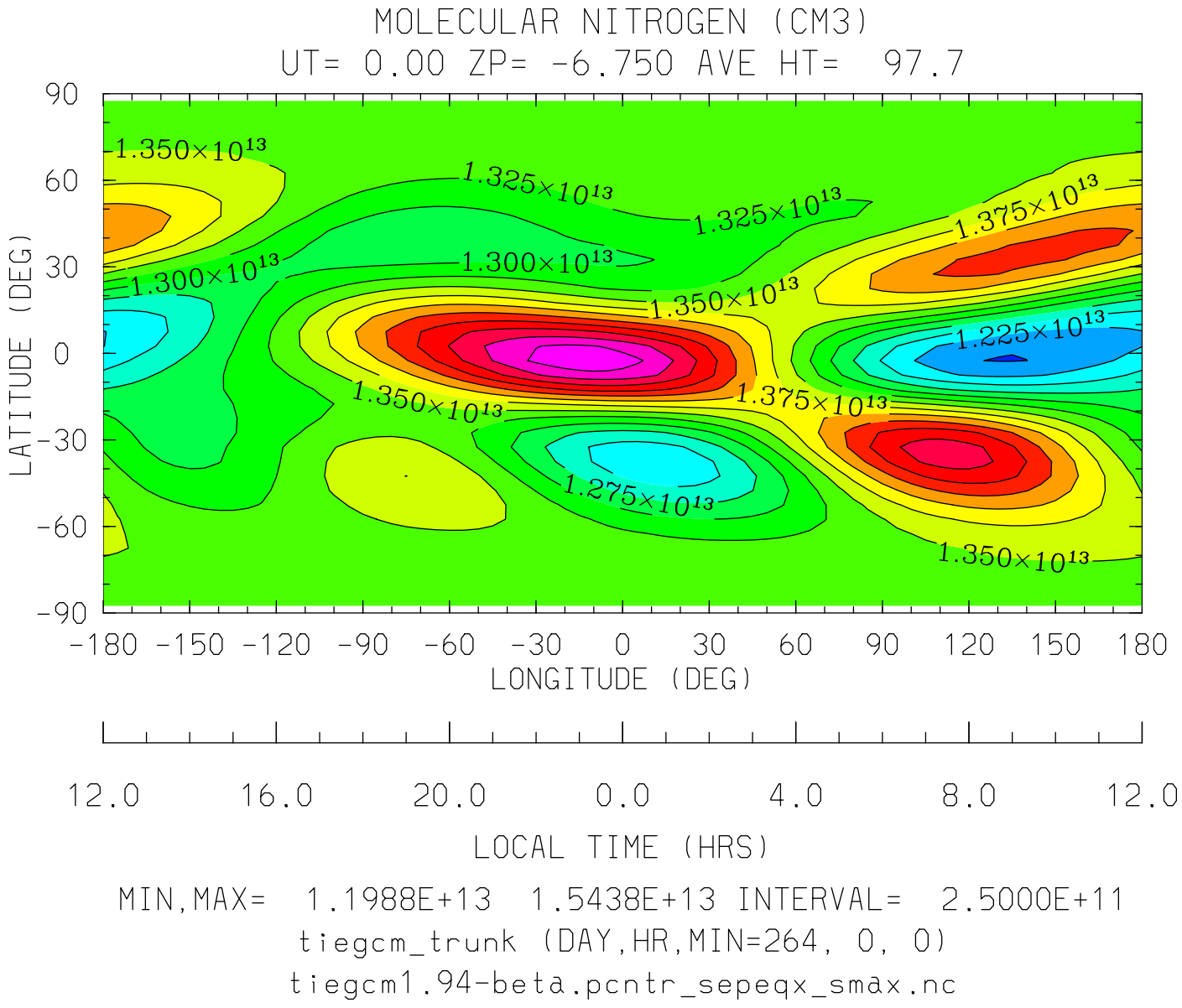

MIN,MAX= 1.1988E+13 1.5438E+13 INTERVAL= 2.5000E+11

tiegcm_trunk (DAY,HR,MIN=264, 0, 0)

tiegcm1.94-beta.pcntr_sepeqx_smax.nc

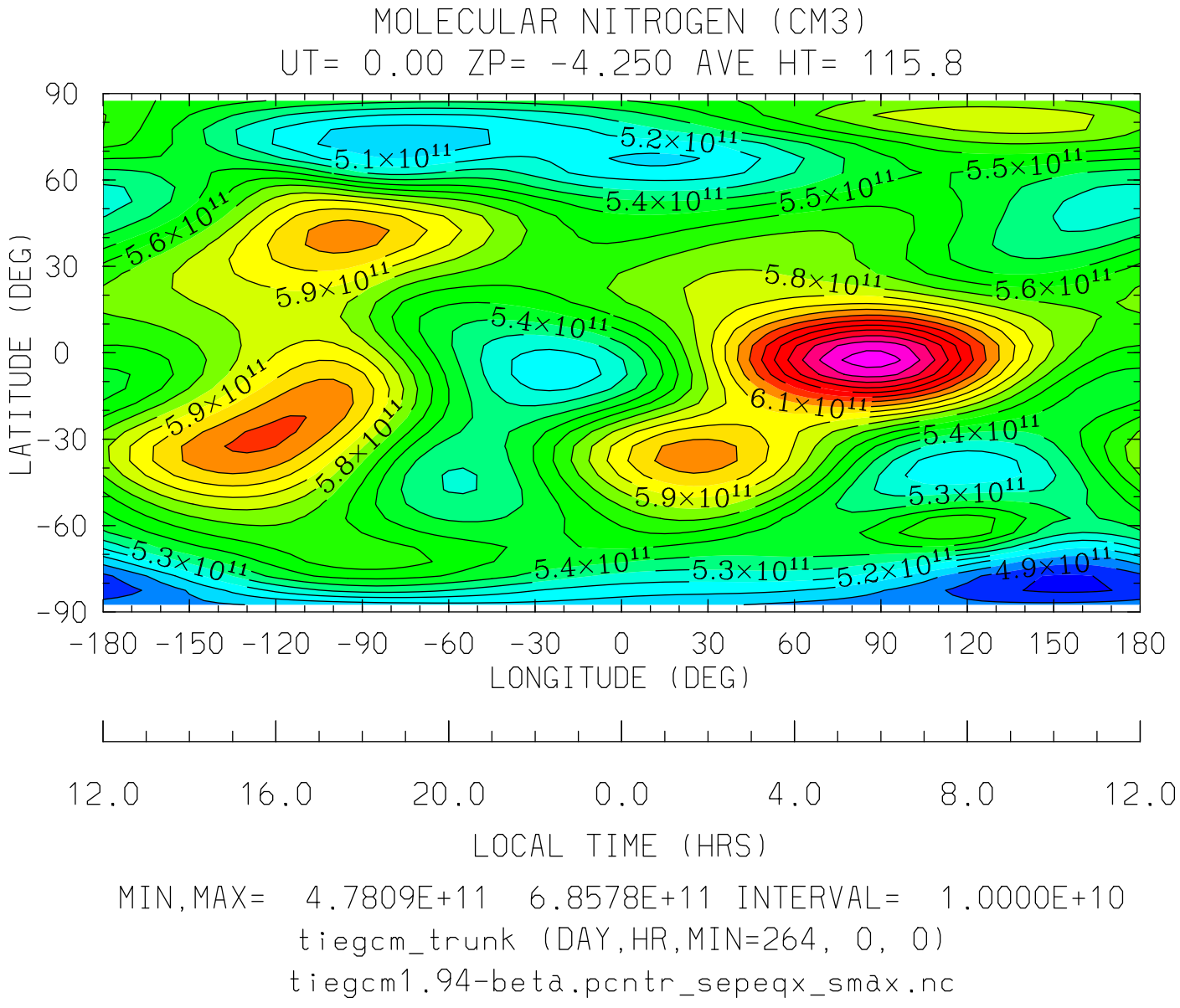

MIN,MAX= 4.7809E+11 6.8578E+11 INTERVAL= 1.0000E+10

tiegcm_trunk (DAY,HR,MIN=264, 0, 0)

tiegcm1.94-beta.pcntr_sepeqx_smax.nc

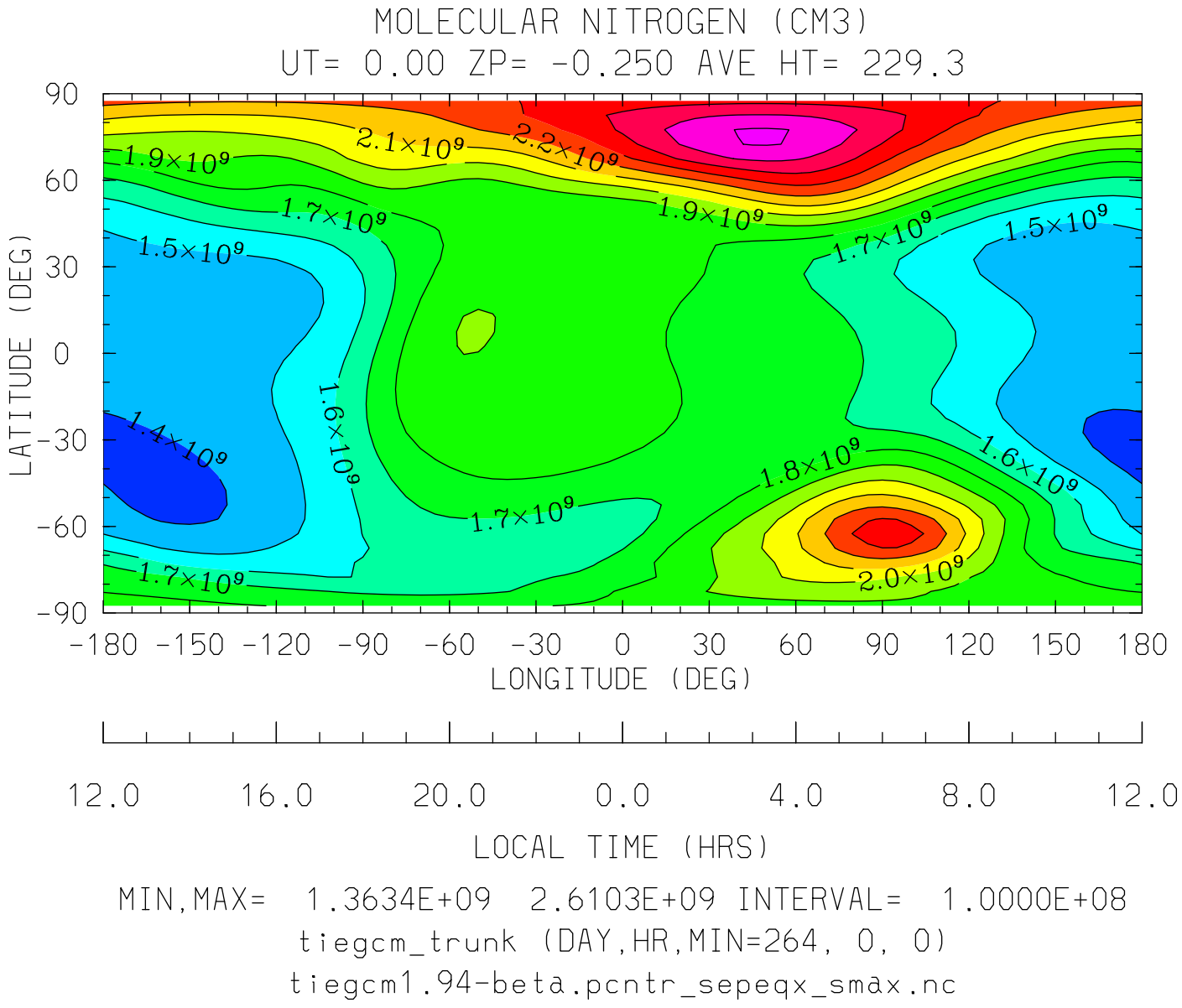

MIN,MAX= 1.3634E+09 2.6103E+09 INTERVAL= 1.0000E+08

tiegcm_trunk (DAY,HR,MIN=264, 0, 0)

tiegcm1.94-beta.pcntr_sepeqx_smax.nc

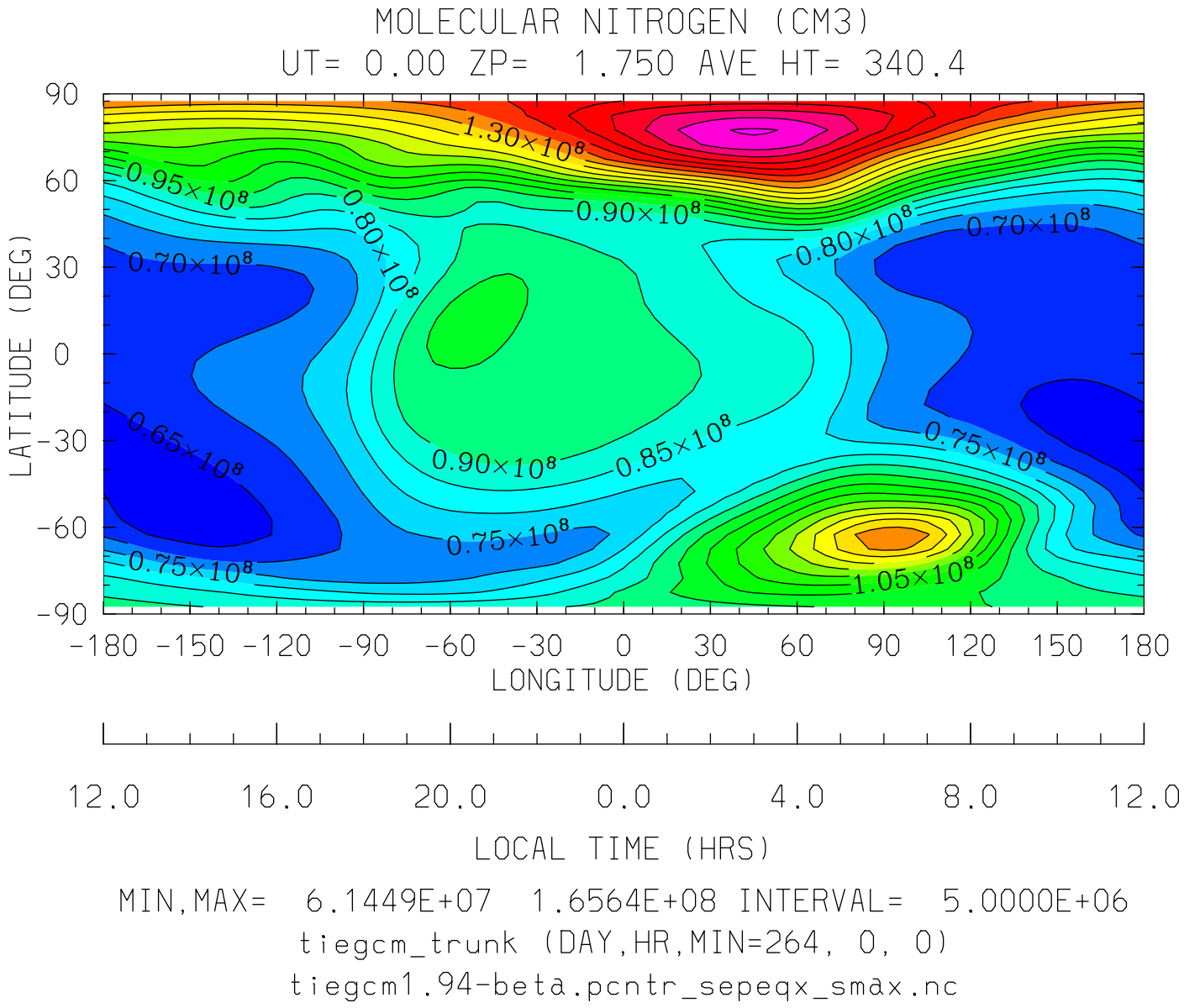

MIN,MAX= 6.1449E+07 1.6564E+08 INTERVAL= 5.0000E+06

tiegcm_trunk (DAY,HR,MIN=264, 0, 0)

tiegcm1.94-beta.pcntr_sepeqx_smax.nc

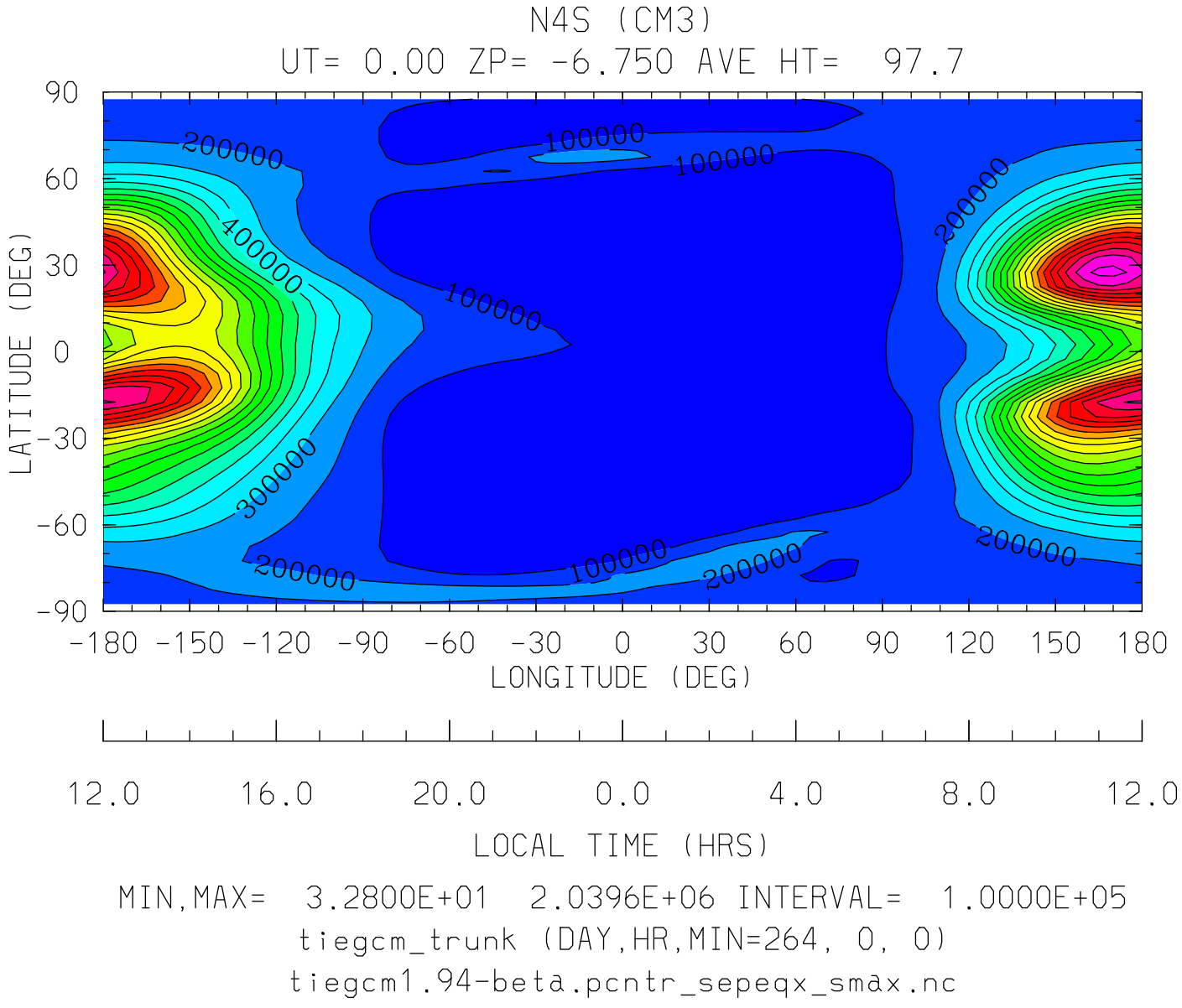

MIN,MAX= 3.2800E+01 2.0396E+06 INTERVAL= 1.0000E+05

tiegcm_trunk (DAY,HR,MIN=264, 0, 0)

tiegcm1.94-beta.pcntr_sepeqx_smax.nc

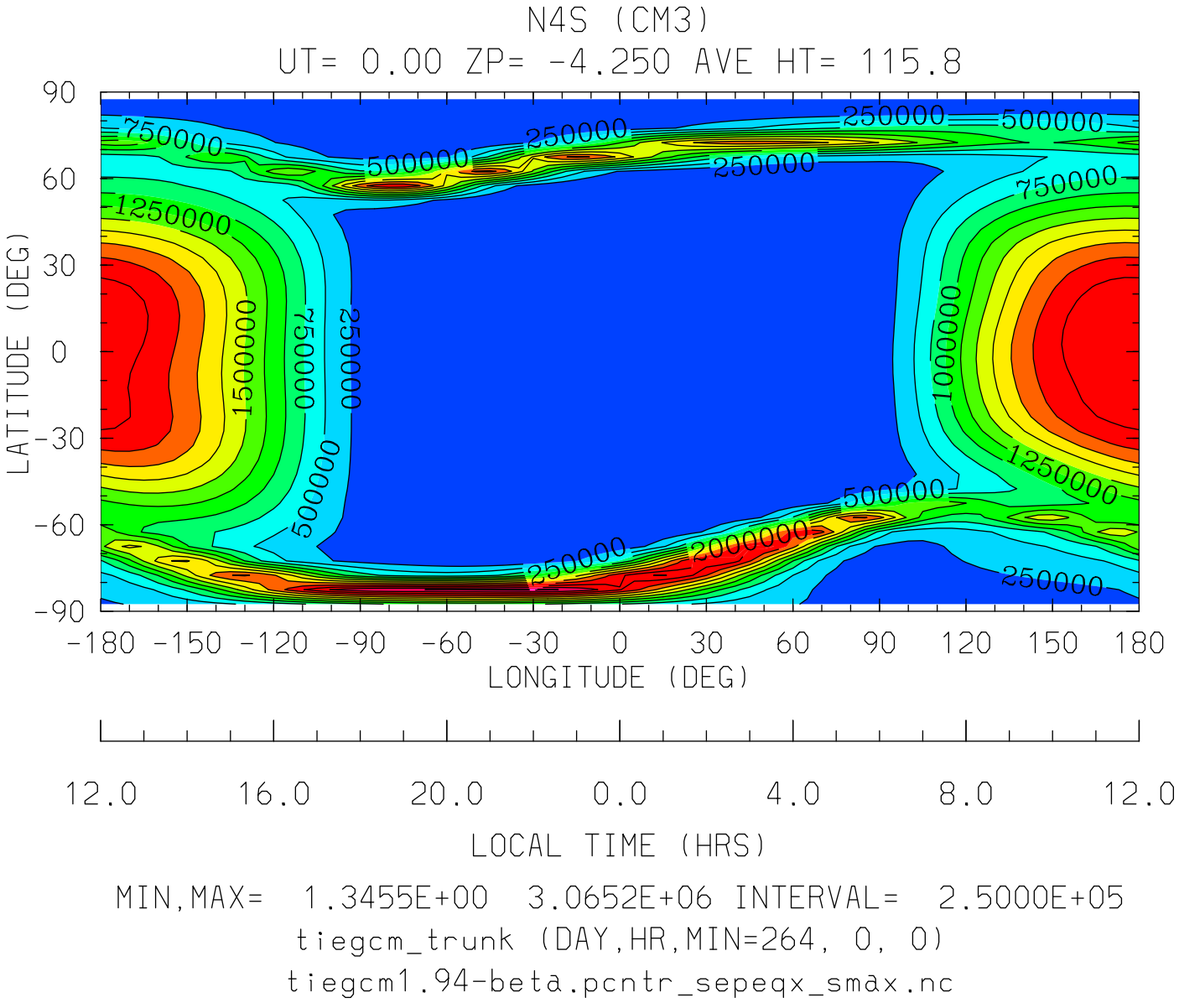

MIN,MAX= 1.3455E+00 3.0652E+06 INTERVAL= 2.5000E+05

tiegcm_trunk (DAY,HR,MIN=264, 0, 0)

tiegcm1.94-beta.pcntr_sepeqx_smax.nc

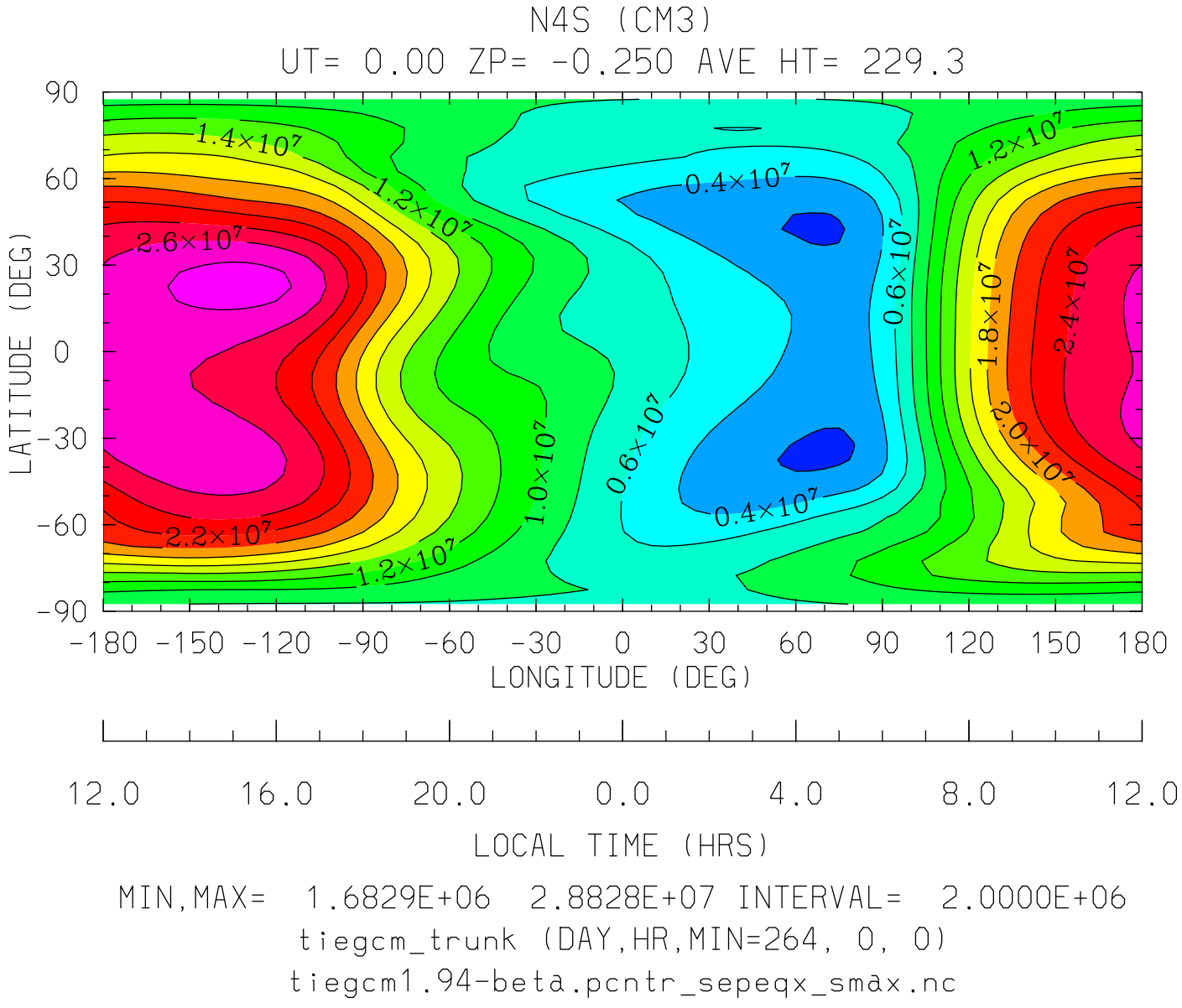

MIN,MAX= 1.6829E+06 2.8828E+07 INTERVAL= 2.0000E+06

tiegcm_trunk (DAY,HR,MIN=264, 0, 0)

tiegcm1.94-beta.pcntr_sepeqx_smax.nc

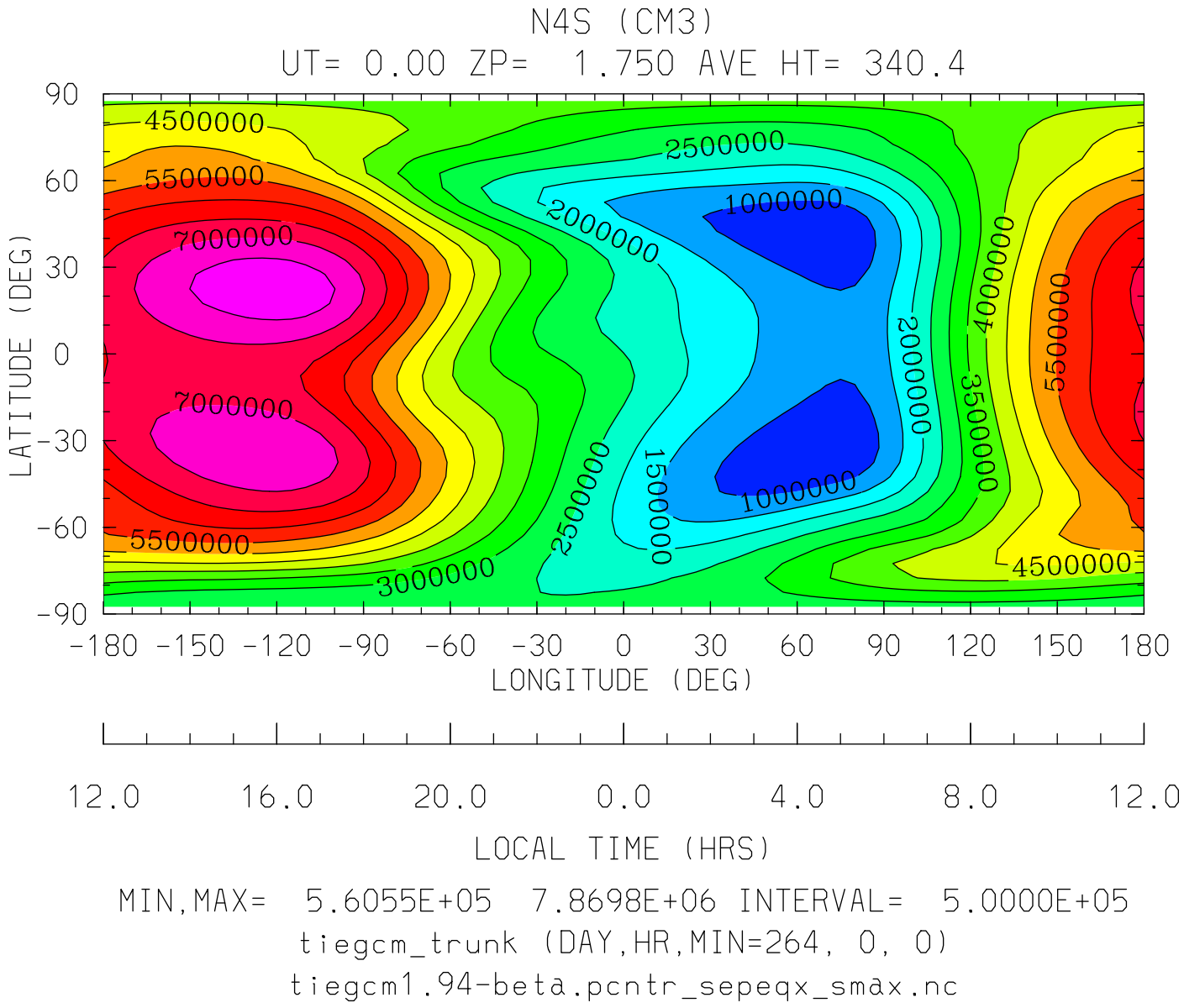

MIN,MAX= 5.6055E+05 7.8698E+06 INTERVAL= 5.0000E+05

tiegcm_trunk (DAY,HR,MIN=264, 0, 0)

tiegcm1.94-beta.pcntr_sepeqx_smax.nc

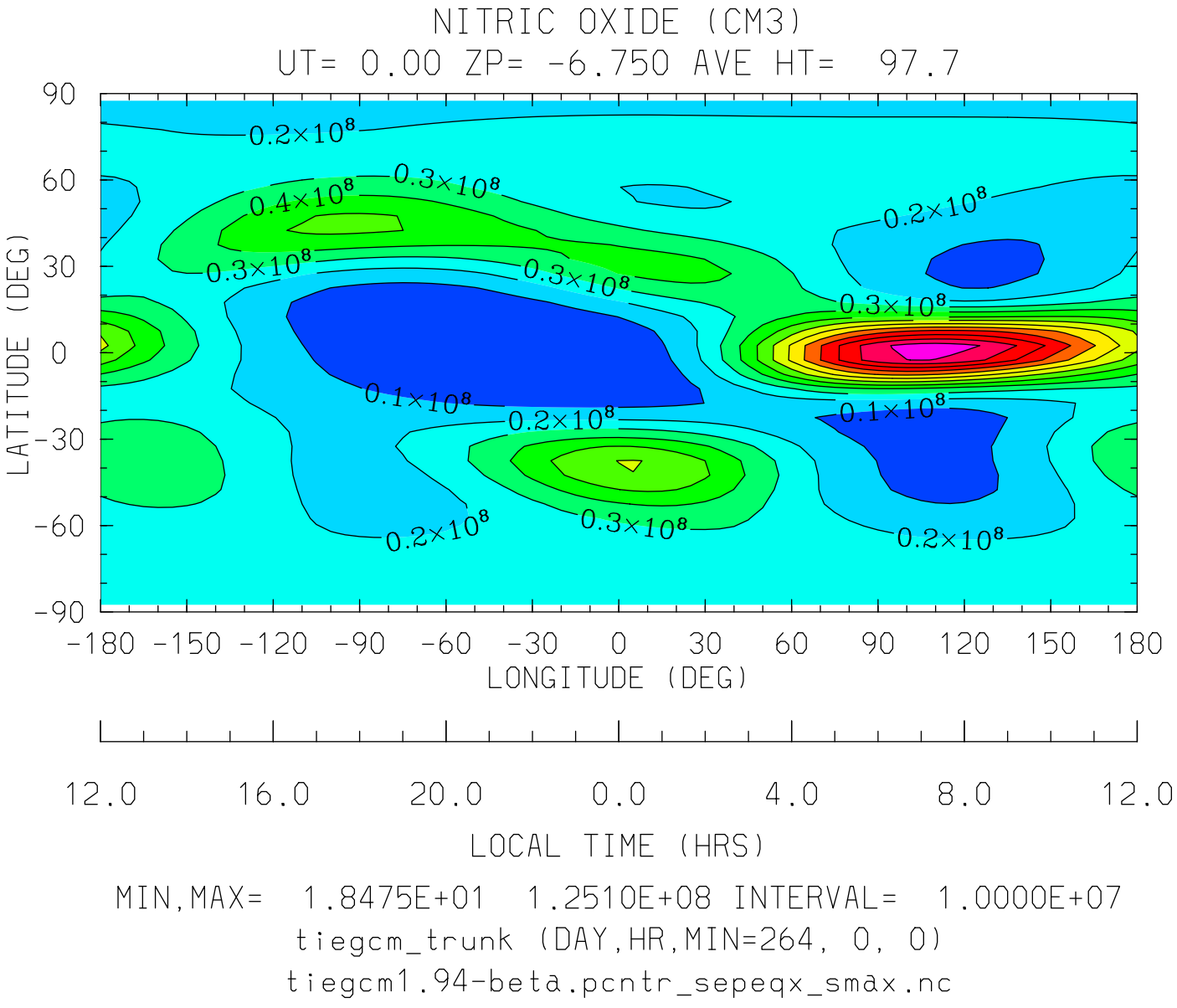

MIN,MAX= 1.8475E+01 1.2510E+08 INTERVAL= 1.0000E+07

tiegcm_trunk (DAY,HR,MIN=264, 0, 0)

tiegcm1.94-beta.pcntr_sepeqx_smax.nc

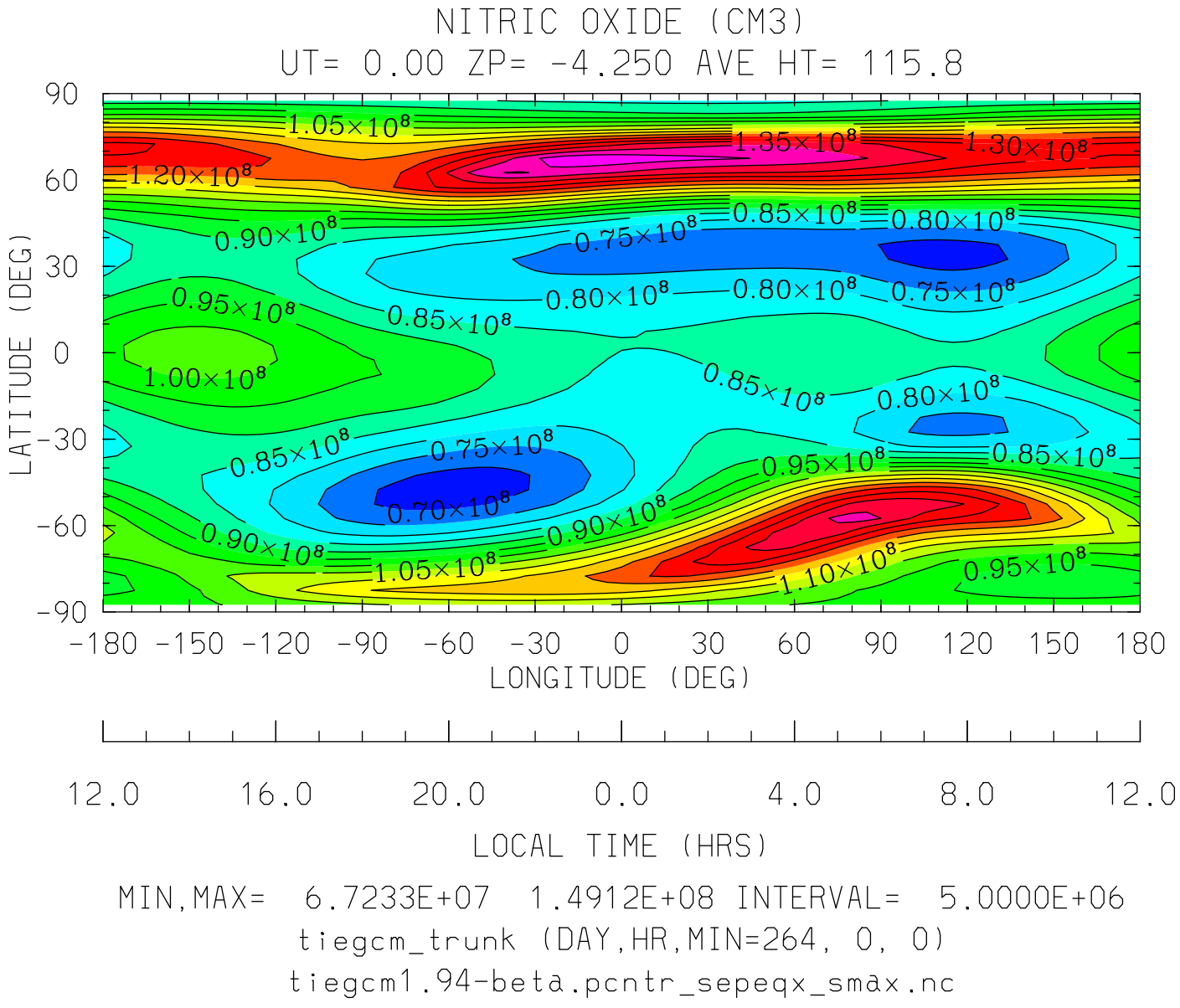

MIN,MAX= 6.7233E+07 1.4912E+08 INTERVAL= 5.0000E+06

tiegcm_trunk (DAY,HR,MIN=264, 0, 0)

tiegcm1.94-beta.pcntr_sepeqx_smax.nc

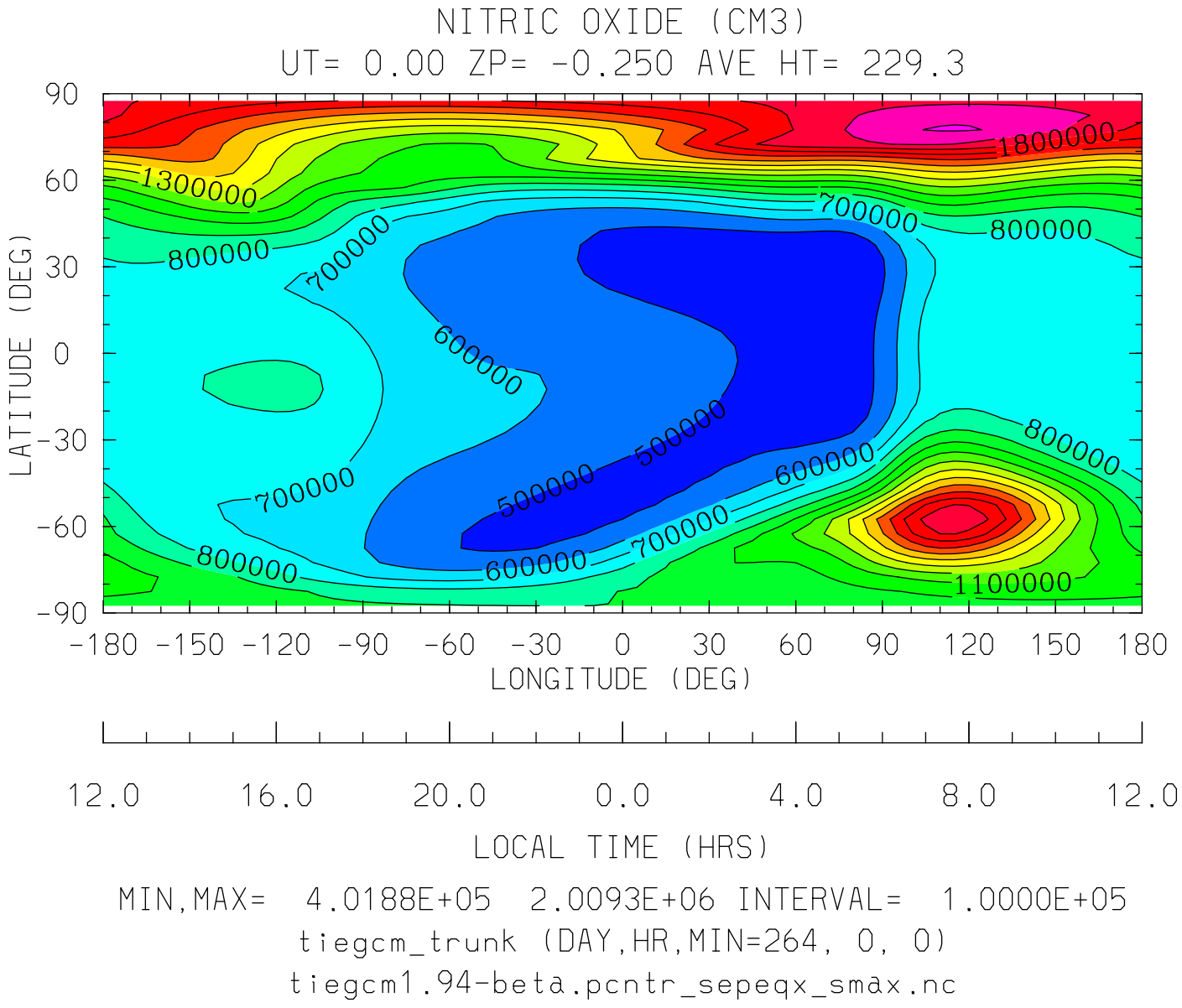
NITRIC OXIDE (CM3)
UT= 0.00 ZP= -0.250 AVE HT= 229.3
LATITUDE (DEG)
90
60
30
0
-30
-60
-90
1800000
1300000
800000
700000
600000
500000
1100000
-180 -150 -120 -90 -60 -30 0 30 60 90 120 150 180
LONGITUDE (DEG)
12.0 16.0 20.0 0.0 4.0 8.0 12.0
LOCAL TIME (HRS)
MIN,MAX= 4.0188E+05 2.0093E+06 INTERVAL= 1.0000E+05
tiegcm_trunk (DAY,HR,MIN=264, 0, 0)
tiegcm1.94-beta.pcntr_sepeqx_smax.nc

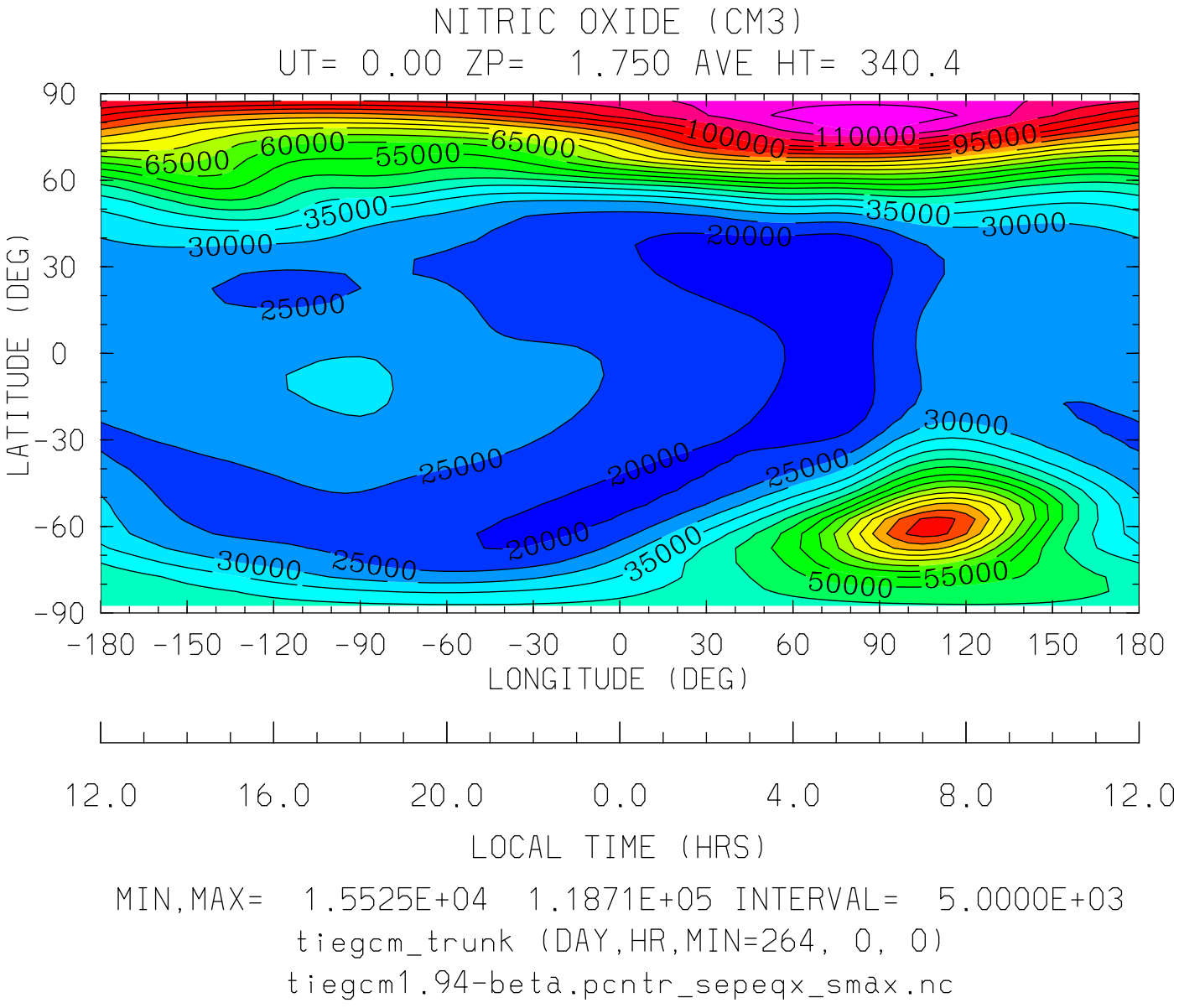

MIN,MAX= 1.5525E+04 1.1871E+05 INTERVAL= 5.0000E+03

tiegcm_trunk (DAY,HR,MIN=264, 0, 0)

tiegcm1.94-beta.pcntr_sepeqx_smax.nc

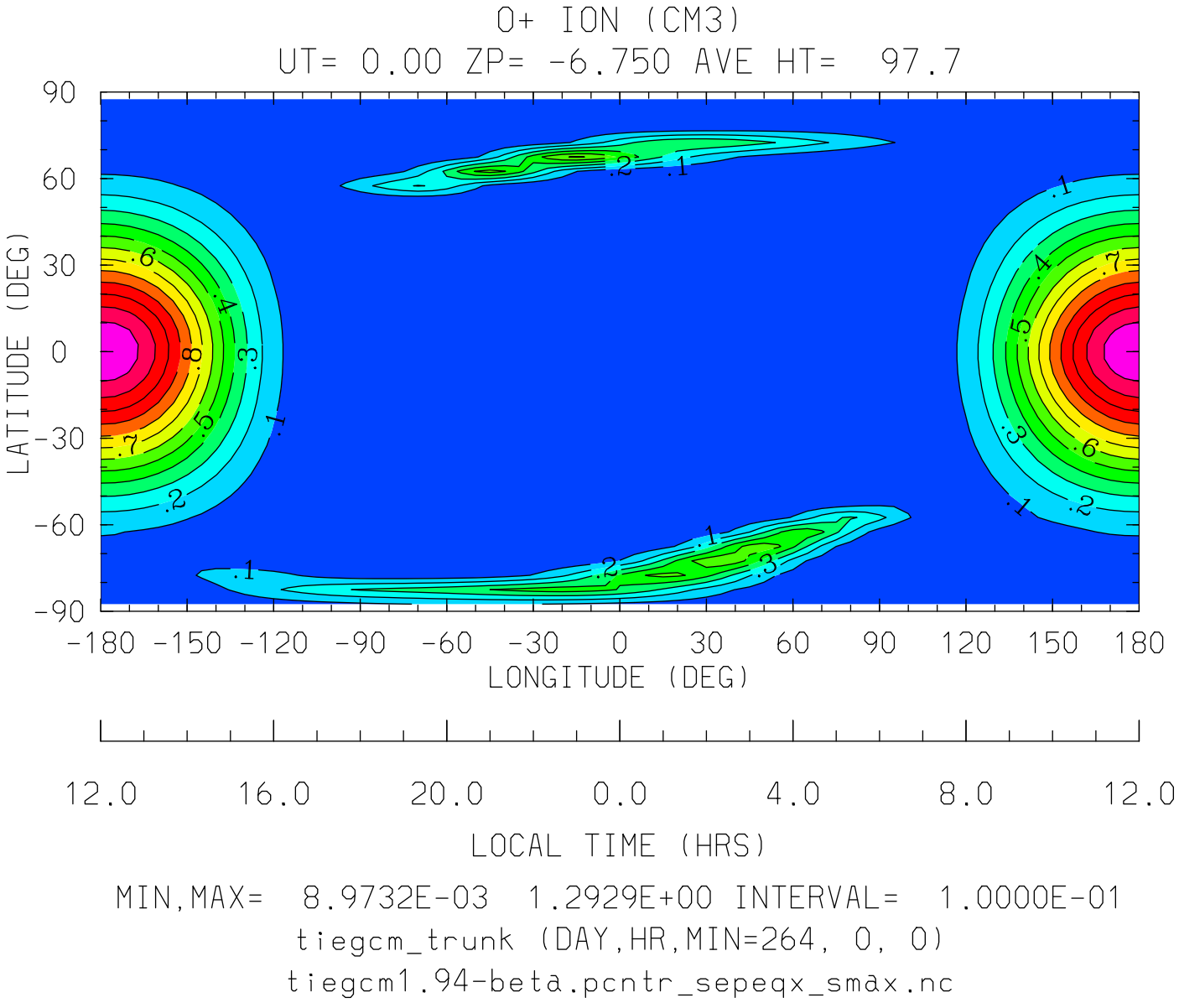
O+ ION (CM3)
UT= 0.00 ZP= -6.750 AVE HT= 97.7
90
60
30
0
-30
-60
-90
LATITUDE (DEG)
-180 -150 -120 -90 -60 -30 0 30 60 90 120 150 180
LONGITUDE (DEG)
12.0 16.0 20.0 0.0 4.0 8.0 12.0
LOCAL TIME (HRS)
MIN,MAX= 8.9732E-03 1.2929E+00 INTERVAL= 1.0000E-01
tiegcm_trunk (DAY,HR,MIN=264, 0, 0)
tiegcm1.94-beta.pcntr_sepeqx_smax.nc

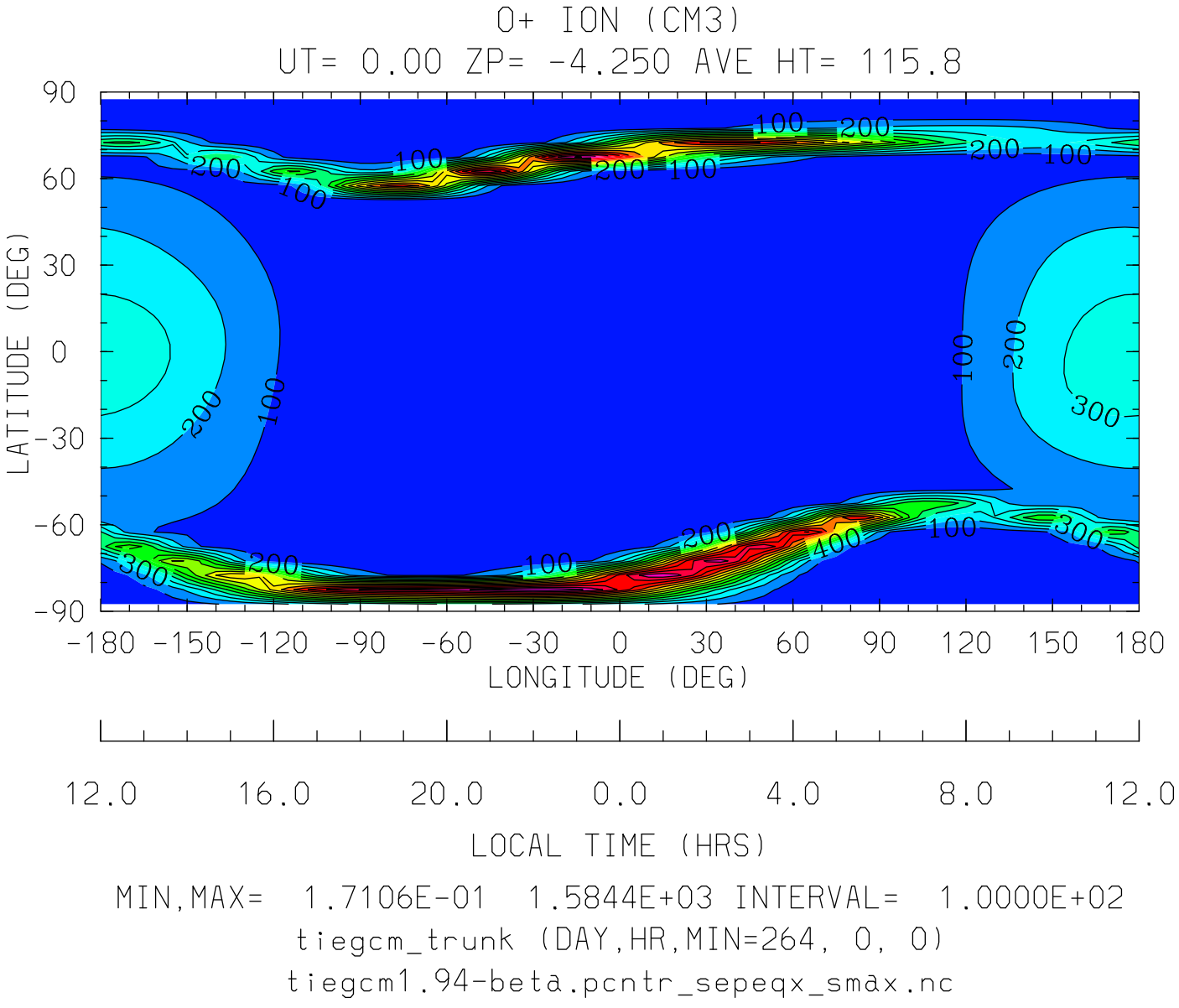
O+ ION (CM3)
UT= 0.00 ZP= -4.250 AVE HT= 115.8
LATITUDE (DEG)
90
60
30
0
-30
-60
-90
-180 -150 -120 -90 -60 -30 0 30 60 90 120 150 180
LONGITUDE (DEG)
12.0 16.0 20.0 0.0 4.0 8.0 12.0
LOCAL TIME (HRS)
MIN,MAX= 1.7106E-01 1.5844E+03 INTERVAL= 1.0000E+02
tiegcm_trunk (DAY,HR,MIN=264, 0, 0)
tiegcm1.94-beta.pcntr_sepeqx_smax.nc

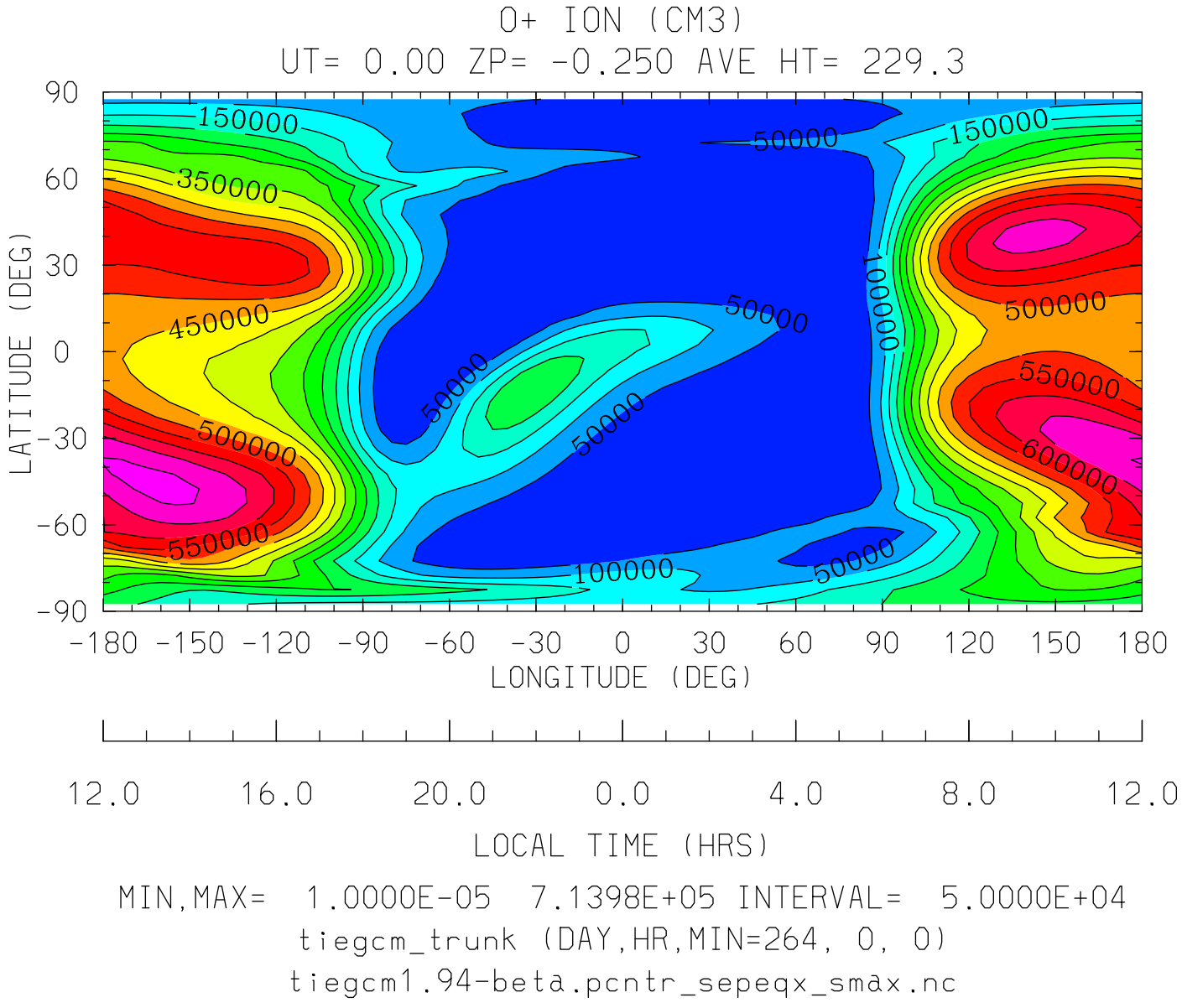
O+ ION (CM3)
UT= 0.00 ZP= -0.250 AVE HT= 229.3
LATITUDE (DEG)
90
60
30
0
-30
-60
-90
150000
350000
450000
500000
550000
50000
100000
600000
-180 -150 -120 -90 -60 -30 0 30 60 90 120 150 180
LONGITUDE (DEG)
12.0 16.0 20.0 0.0 4.0 8.0 12.0
LOCAL TIME (HRS)
MIN,MAX= 1.0000E-05 7.1398E+05 INTERVAL= 5.0000E+04
tiegcm_trunk (DAY,HR,MIN=264, 0, 0)
tiegcm1.94-beta.pcntr_sepeqx_smax.nc

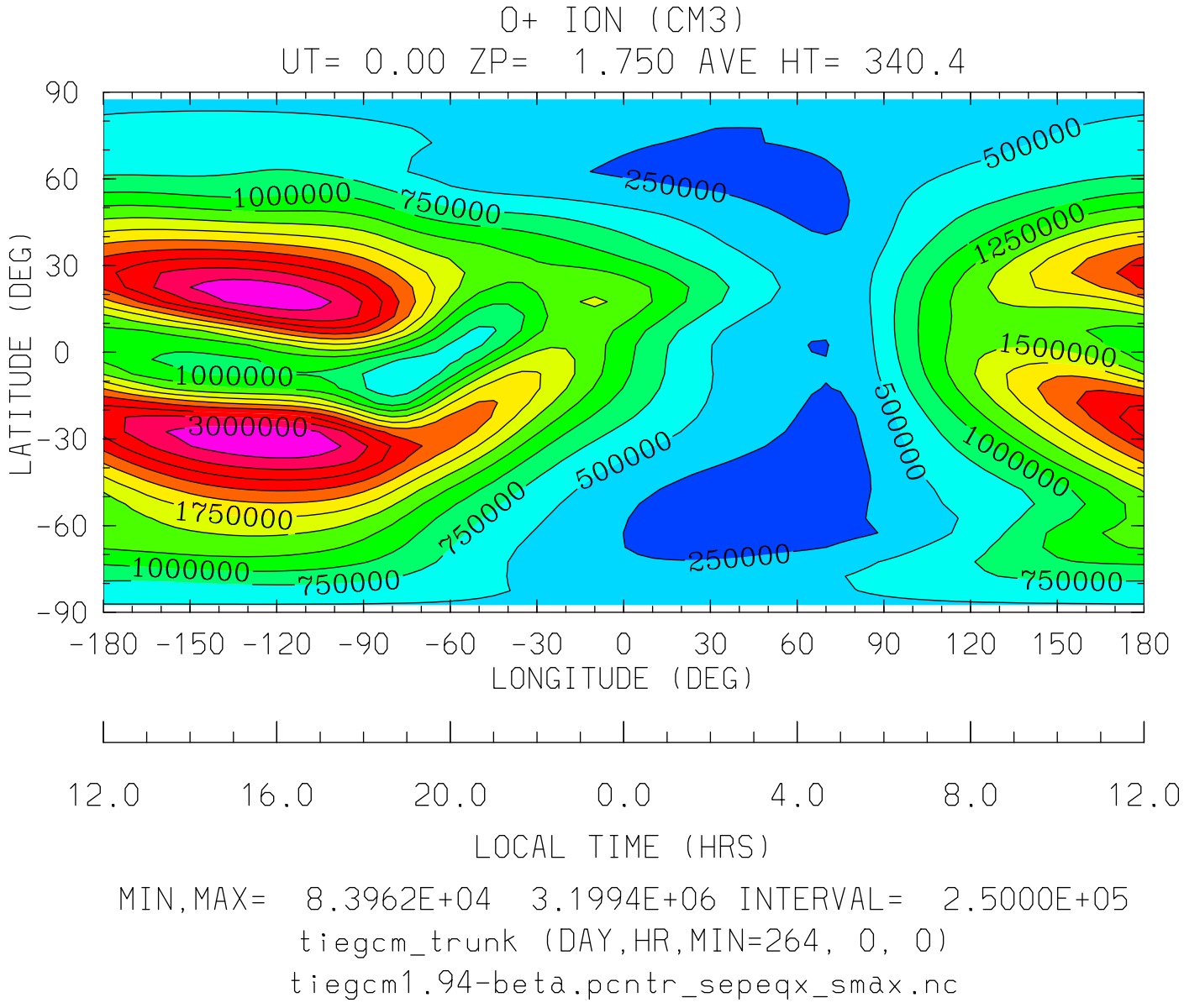

MIN,MAX= 8.3962E+04 3.1994E+06 INTERVAL= 2.5000E+05

tiegcm_trunk (DAY,HR,MIN=264, 0, 0)

tiegcm1.94-beta.pcntr_sepeqx_smax.nc

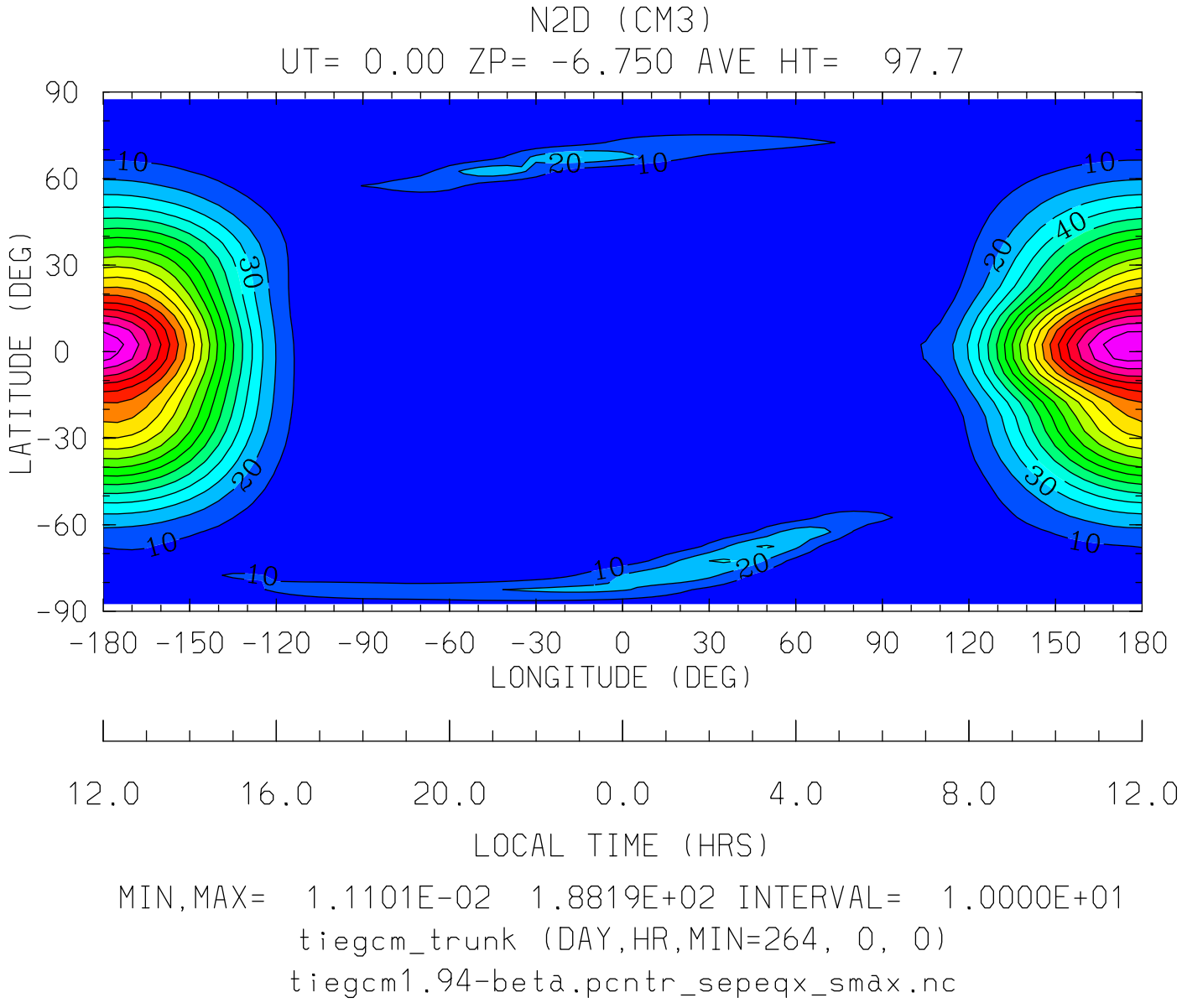

MIN,MAX= 1.1101E-02 1.8819E+02 INTERVAL= 1.0000E+01

tiegcm_trunk (DAY,HR,MIN=264, 0, 0)

tiegcm1.94-beta.pcntr_sepeqx_smax.nc

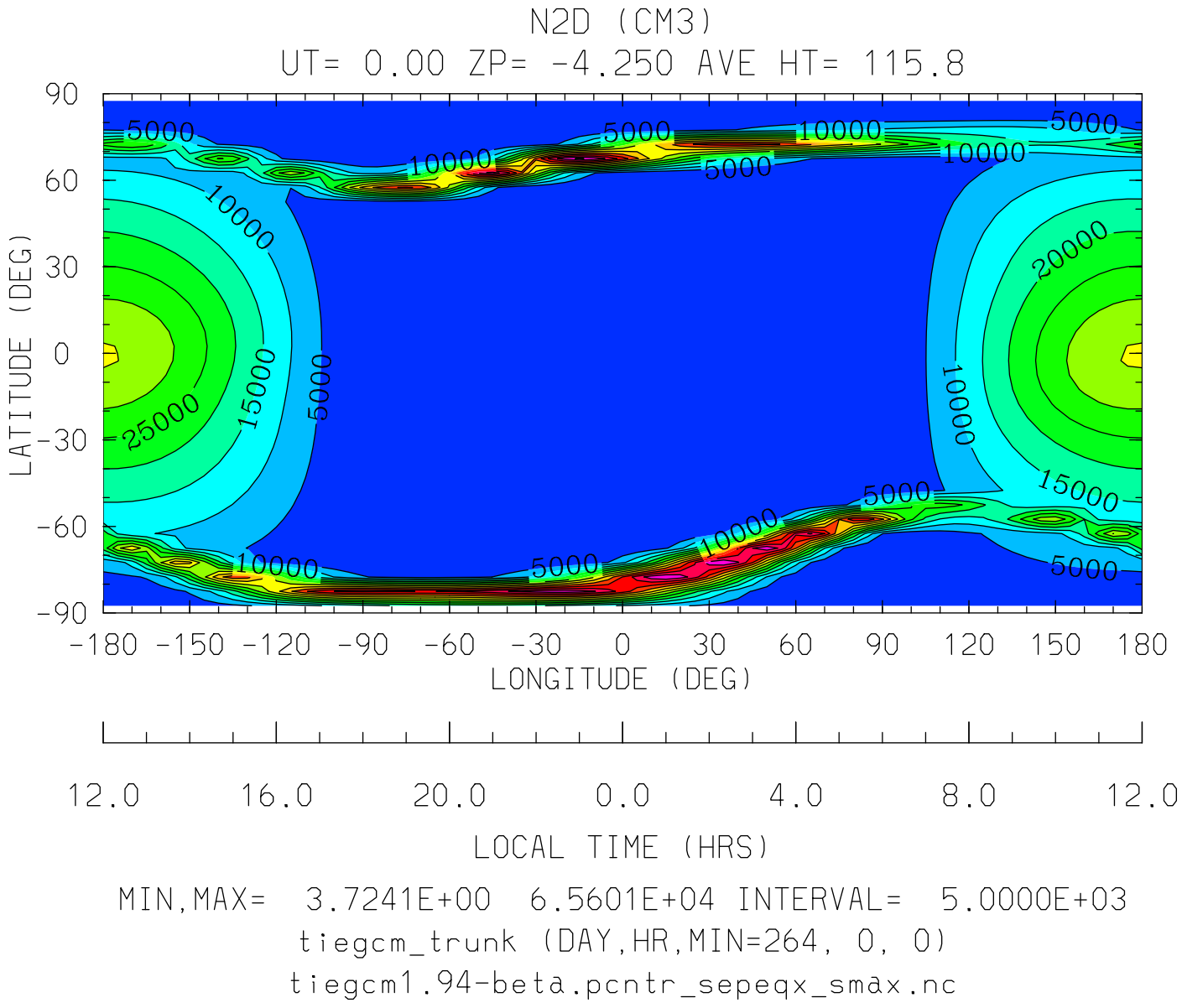
N2D (CM3)
UT= 0.00 ZP= -4.250 AVE HT= 115.8
LATITUDE (DEG)
90
60
30
0
-30
-60
-90
-180 -150 -120 -90 -60 -30 0 30 60 90 120 150 180
LONGITUDE (DEG)
12.0 16.0 20.0 0.0 4.0 8.0 12.0
LOCAL TIME (HRS)
MIN,MAX= 3.7241E+00 6.5601E+04 INTERVAL= 5.0000E+03
tiegcm_trunk (DAY,HR,MIN=264, 0, 0)
tiegcm1.94-beta.pcntr_sepeqx_smax.nc

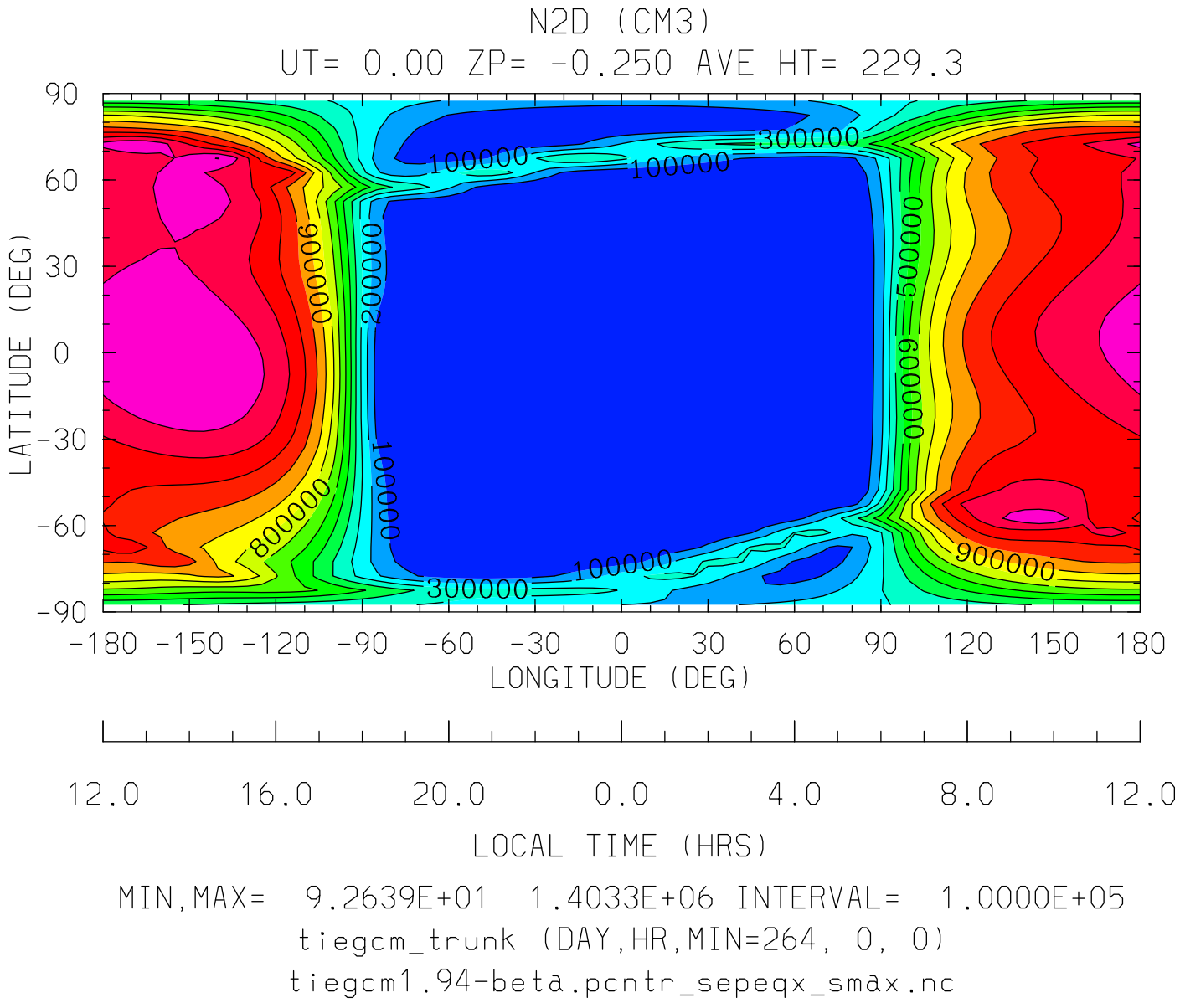

MIN,MAX= 9.2639E+01 1.4033E+06 INTERVAL= 1.0000E+05

tiegcm_trunk (DAY,HR,MIN=264, 0, 0)

tiegcm1.94-beta.pcntr_sepeqx_smax.nc

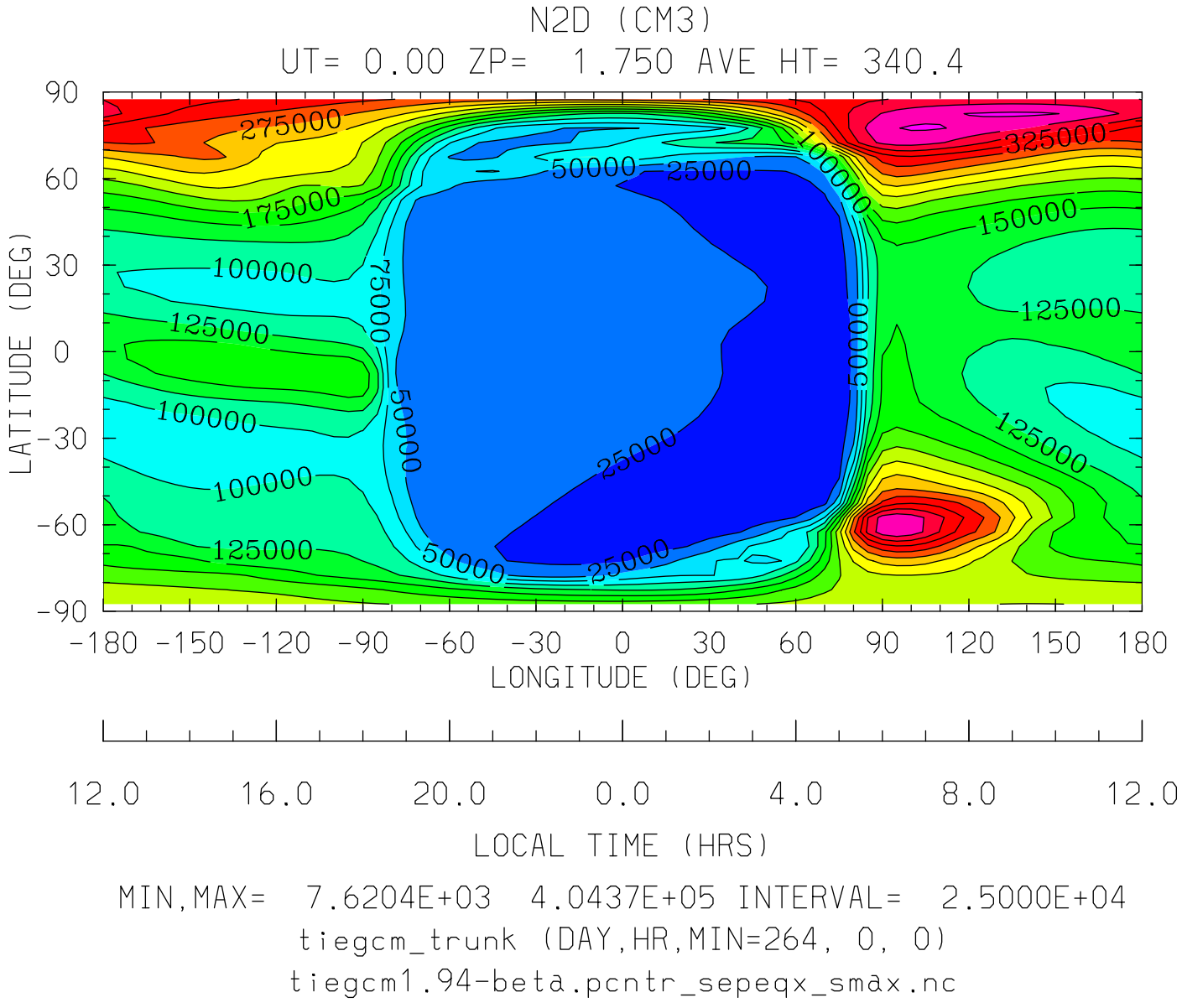

MIN,MAX= 7.6204E+03 4.0437E+05 INTERVAL= 2.5000E+04

tiegcm_trunk (DAY,HR,MIN=264, 0, 0)

tiegcm1.94-beta.pcntr_sepeqx_smax.nc

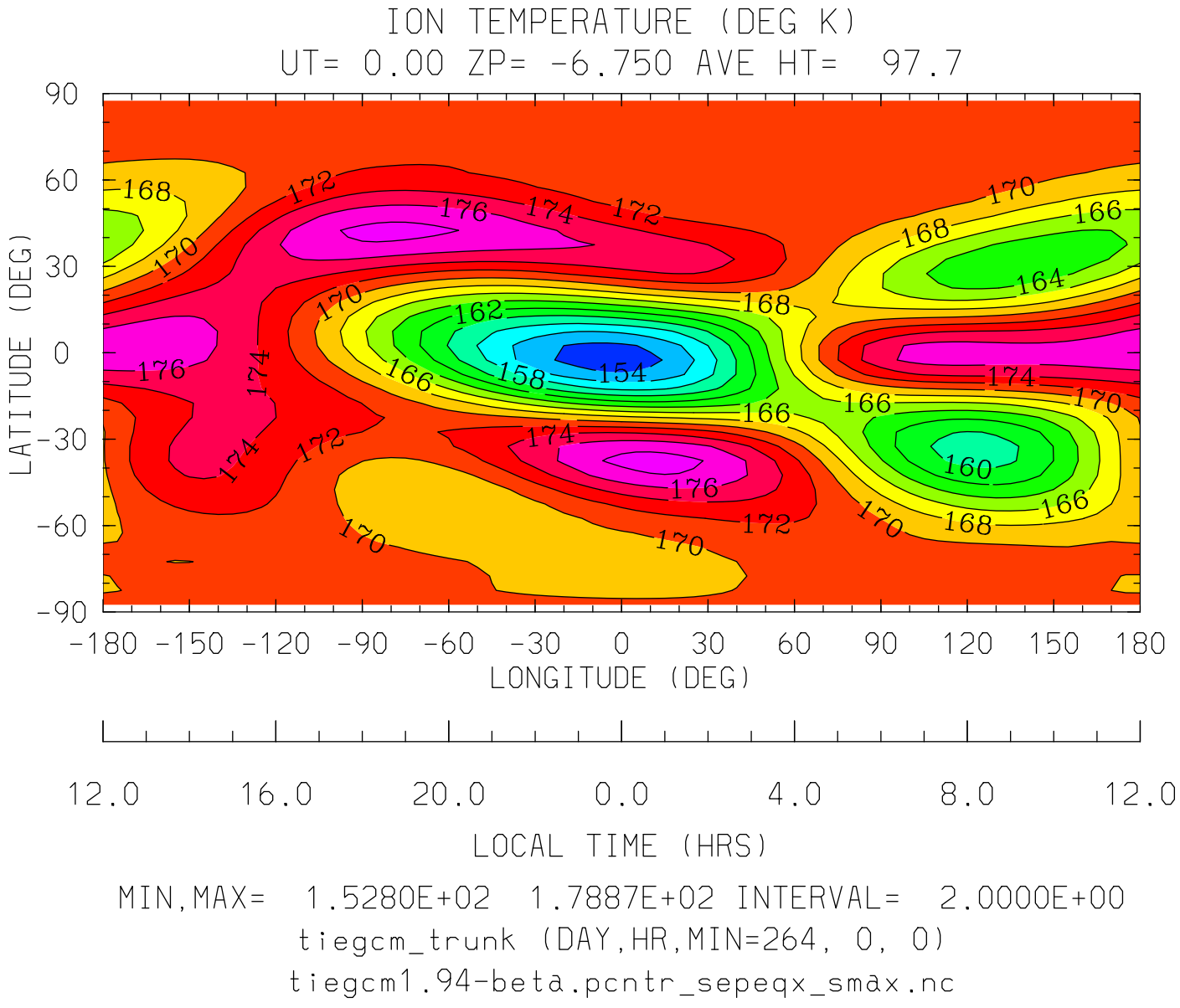
ION TEMPERATURE (DEG K)
UT= 0.00 ZP= -6.750 AVE HT= 97.7
LATITUDE (DEG)
90
60
30
0
-30
-60
-90
-180 -150 -120 -90 -60 -30 0 30 60 90 120 150 180
LONGITUDE (DEG)
12.0 16.0 20.0 0.0 4.0 8.0 12.0
LOCAL TIME (HRS)
MIN,MAX= 1.5280E+02 1.7887E+02 INTERVAL= 2.0000E+00
tiegcm_trunk (DAY,HR,MIN=264, 0, 0)
tiegcm1.94-beta.pcntr_sepeqx_smax.nc

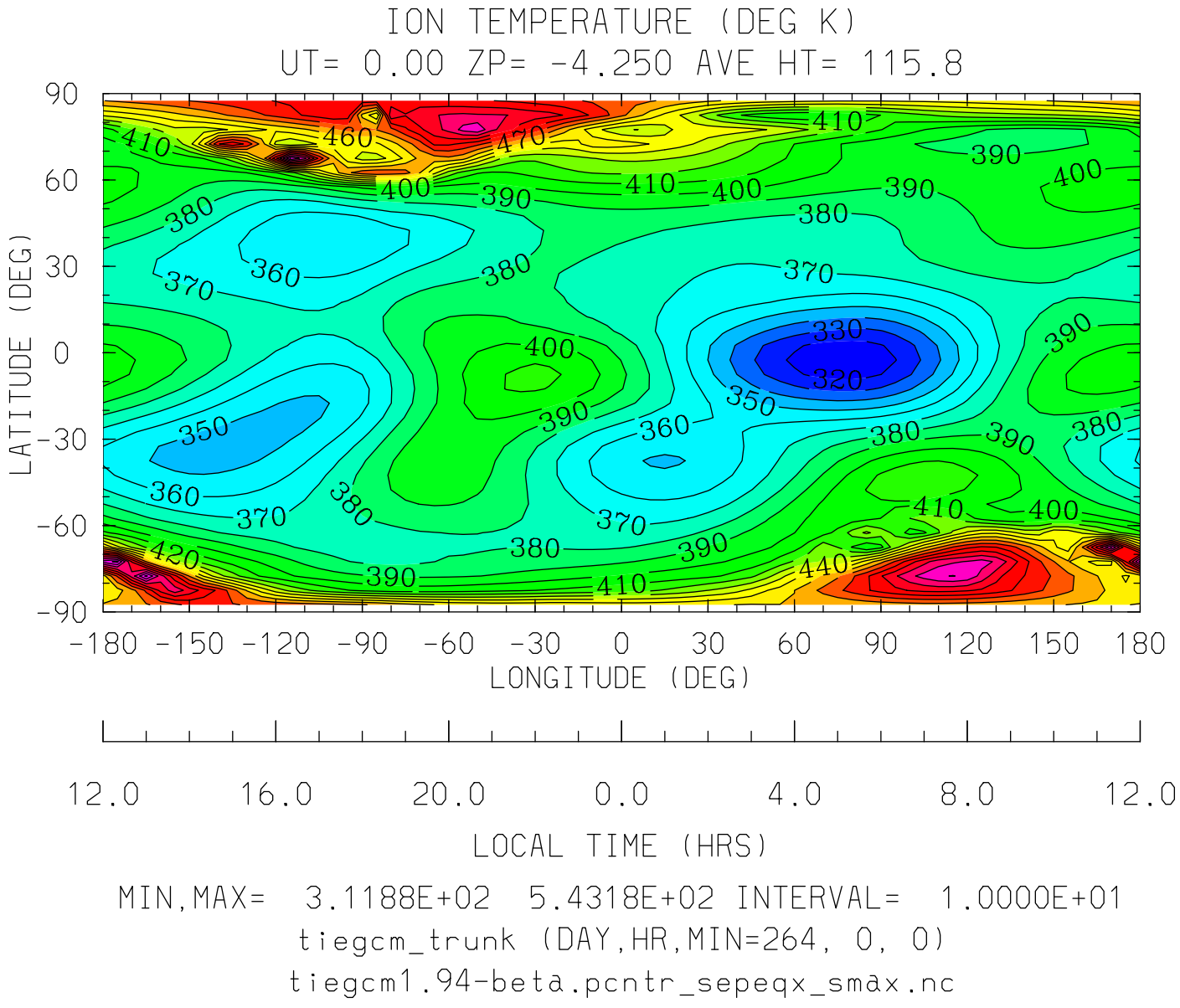
ION TEMPERATURE (DEG K)
UT= 0.00 ZP= -4.250 AVE HT= 115.8
LATITUDE (DEG)
90
60
30
0
-30
-60
-90
-180 -150 -120 -90 -60 -30 0 30 60 90 120 150 180
LONGITUDE (DEG)
12.0 16.0 20.0 0.0 4.0 8.0 12.0
LOCAL TIME (HRS)
MIN,MAX= 3.1188E+02 5.4318E+02 INTERVAL= 1.0000E+01
tiegcm_trunk (DAY,HR,MIN=264, 0, 0)
tiegcm1.94-beta.pcntr_sepeqx_smax.nc

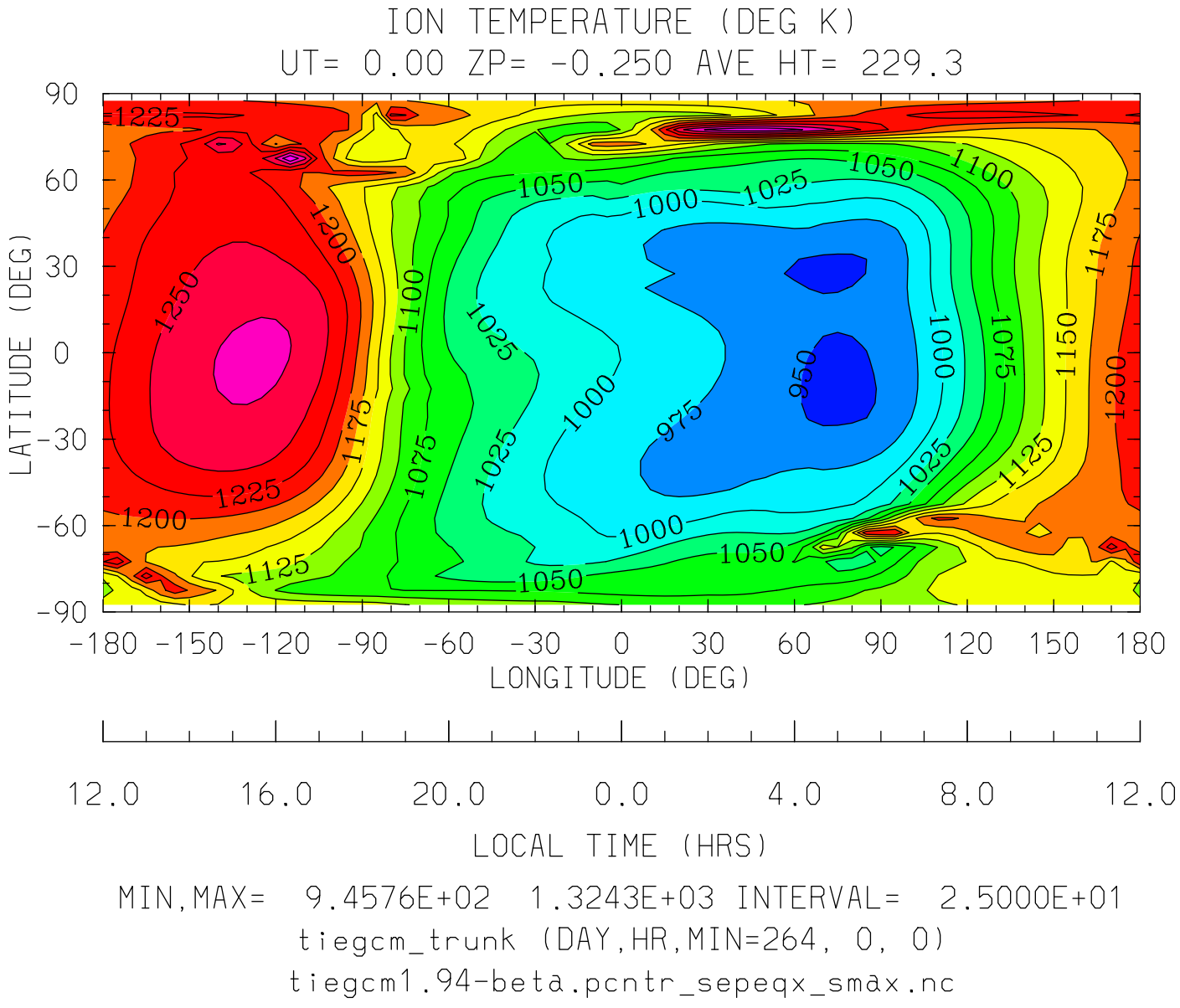
ION TEMPERATURE (DEG K)
UT= 0.00 ZP= -0.250 AVE HT= 229.3
LATITUDE (DEG)
90
60
30
0
-30
-60
-90
-180 -150 -120 -90 -60 -30 0 30 60 90 120 150 180
LONGITUDE (DEG)
12.0 16.0 20.0 0.0 4.0 8.0 12.0
LOCAL TIME (HRS)
MIN,MAX= 9.4576E+02 1.3243E+03 INTERVAL= 2.5000E+01
tiegcm_trunk (DAY,HR,MIN=264, 0, 0)
tiegcm1.94-beta.pcntr_sepeqx_smax.nc

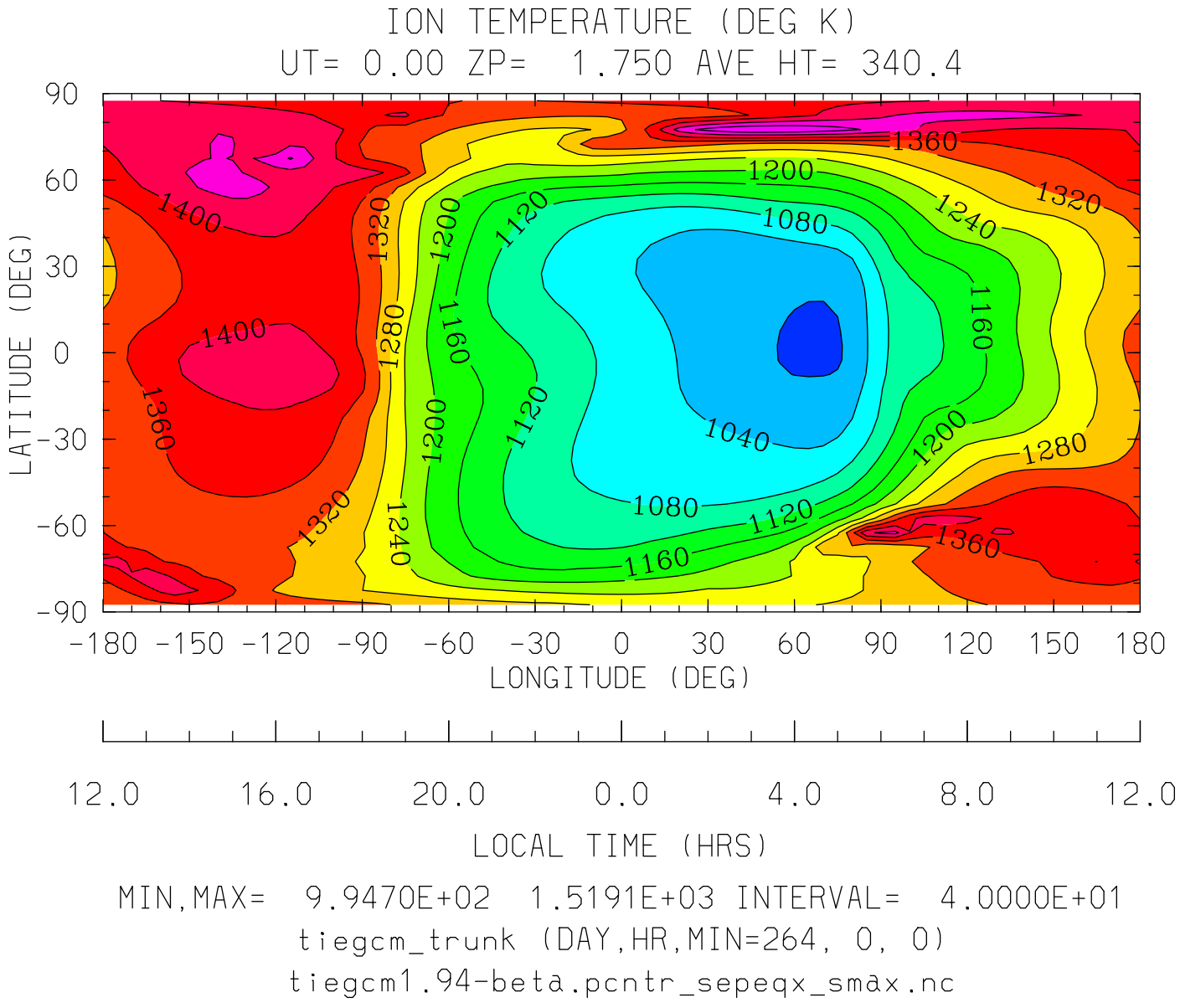
ION TEMPERATURE (DEG K)
UT= 0.00 ZP= 1.750 AVE HT= 340.4
LATITUDE (DEG)
90
60
30
0
-30
-60
-90
-180 -150 -120 -90 -60 -30 0 30 60 90 120 150 180
LONGITUDE (DEG)
12.0 16.0 20.0 0.0 4.0 8.0 12.0
LOCAL TIME (HRS)
1360
1200
1320
1240
1080
1400
1280
1160
1120
1040
MIN,MAX= 9.9470E+02 1.5191E+03 INTERVAL= 4.0000E+01
tiegcm_trunk (DAY,HR,MIN=264, 0, 0)
tiegcm1.94-beta.pcntr_sepeqx_smax.nc

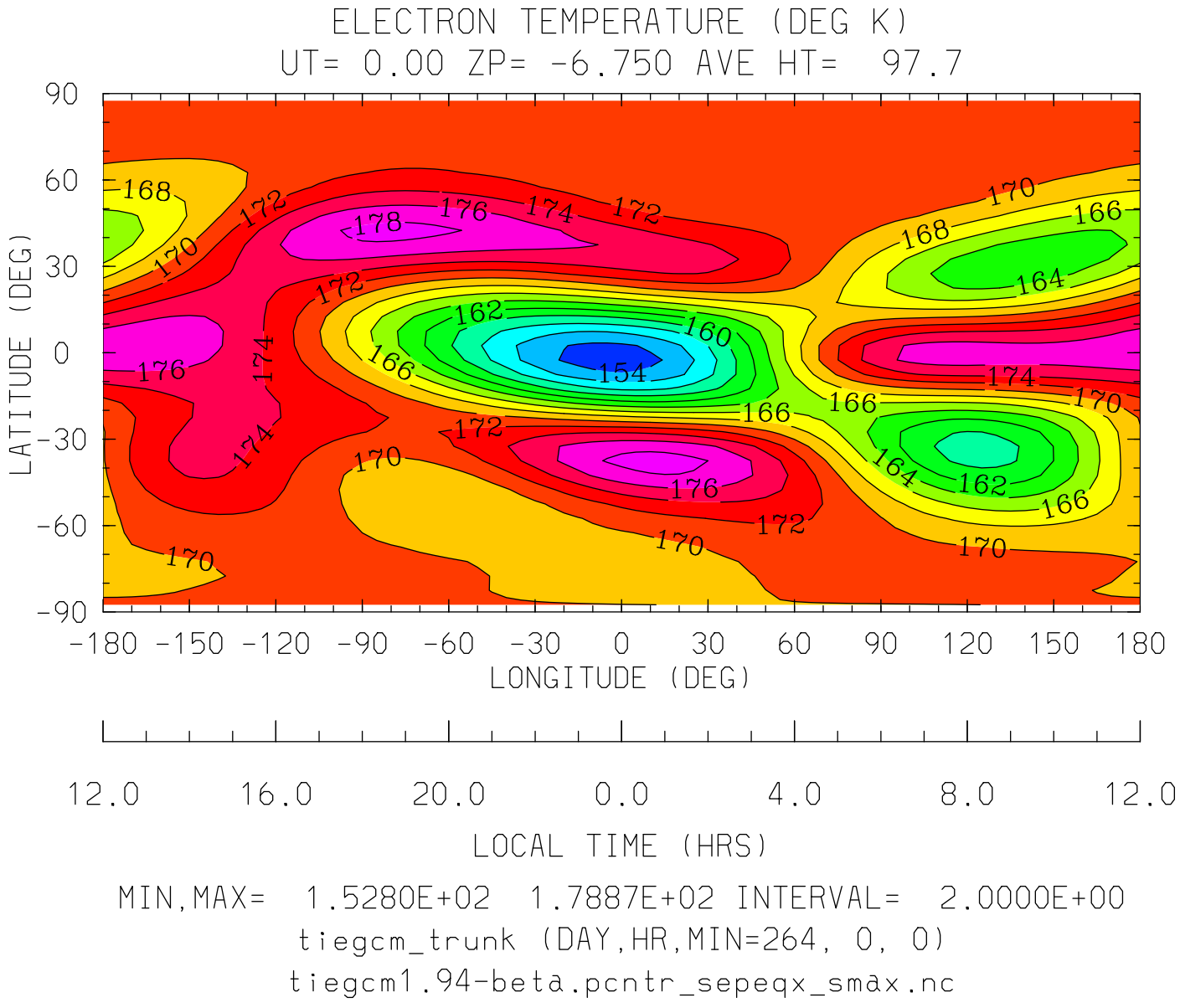
ELECTRON TEMPERATURE (DEG K)
UT= 0.00 ZP= -6.750 AVE HT= 97.7
LATITUDE (DEG)
90
60
30
0
-30
-60
-90
-180 -150 -120 -90 -60 -30 0 30 60 90 120 150 180
LONGITUDE (DEG)
12.0 16.0 20.0 0.0 4.0 8.0 12.0
LOCAL TIME (HRS)
MIN,MAX= 1.5280E+02 1.7887E+02 INTERVAL= 2.0000E+00
tiegcm_trunk (DAY,HR,MIN=264, 0, 0)
tiegcm1.94-beta.pcntr_sepeqx_smax.nc

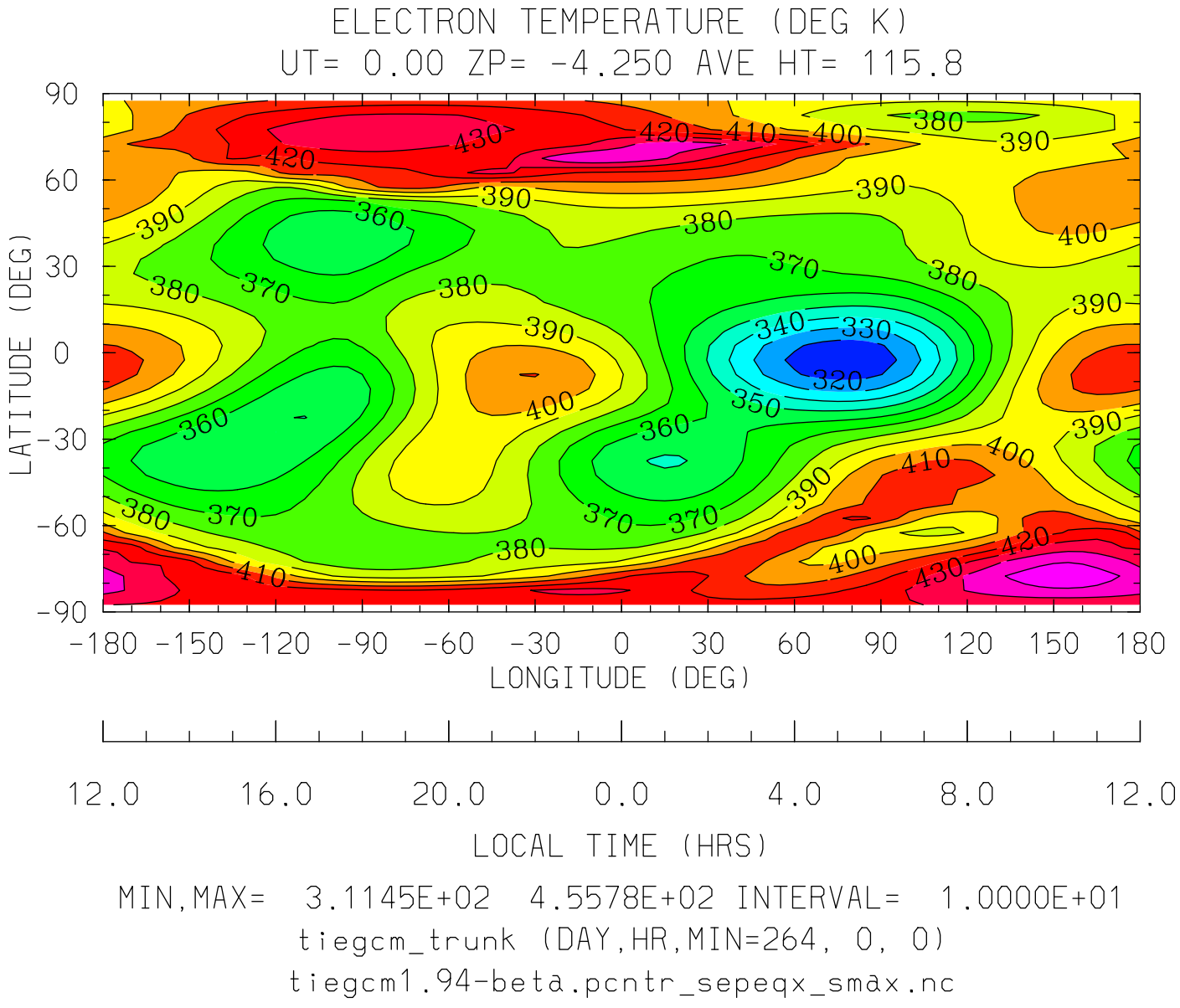
ELECTRON TEMPERATURE (DEG K)
UT= 0.00 ZP= -4.250 AVE HT= 115.8
LATITUDE (DEG)
90
60
30
0
-30
-60
-90
-180 -150 -120 -90 -60 -30 0 30 60 90 120 150 180
LONGITUDE (DEG)
12.0 16.0 20.0 0.0 4.0 8.0 12.0
LOCAL TIME (HRS)
MIN,MAX= 3.1145E+02 4.5578E+02 INTERVAL= 1.0000E+01
tiegcm_trunk (DAY,HR,MIN=264, 0, 0)
tiegcm1.94-beta.pcntr_sepeqx_smax.nc

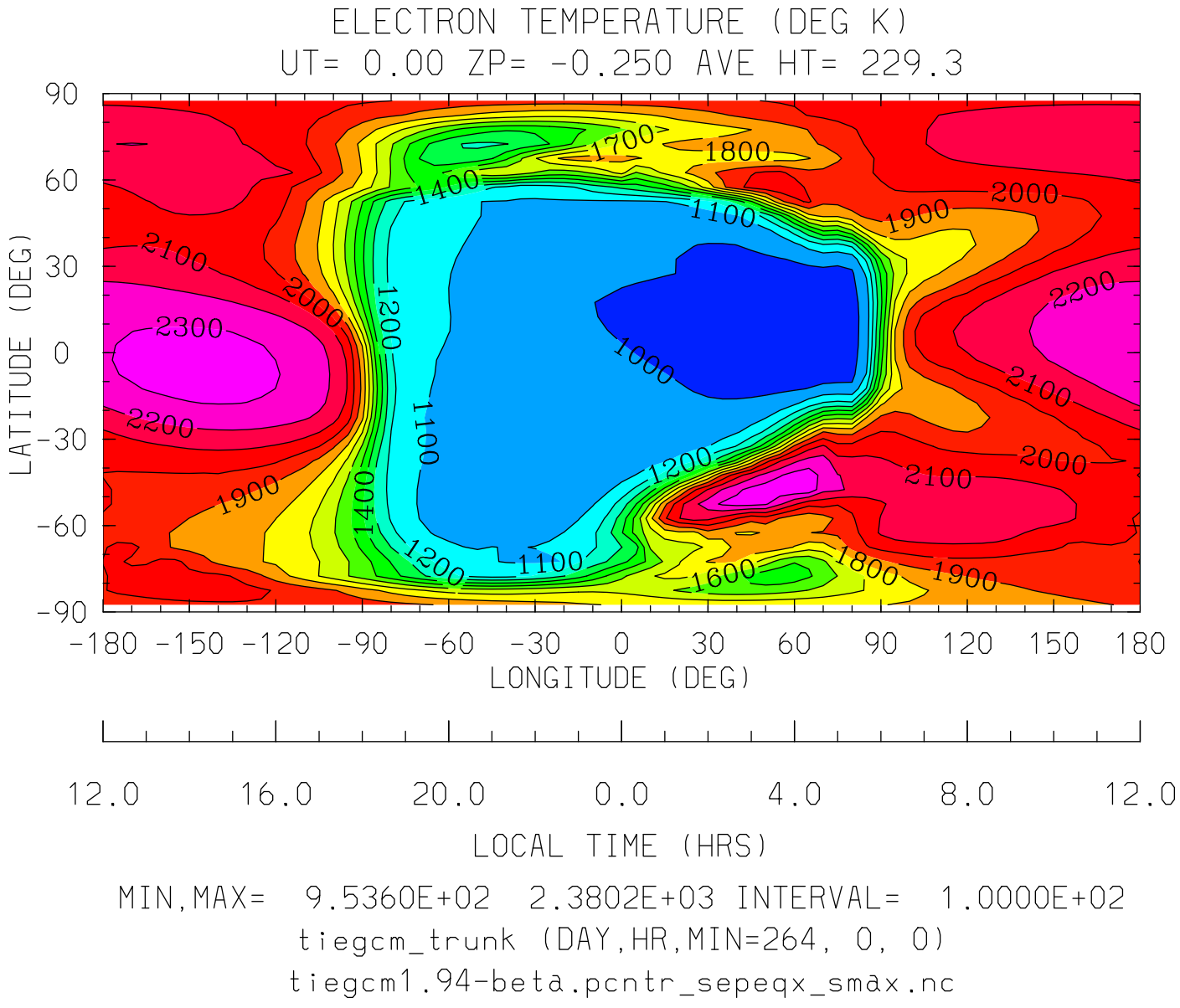
ELECTRON TEMPERATURE (DEG K)
UT= 0.00 ZP= -0.250 AVE HT= 229.3
LATITUDE (DEG)
90
60
30
0
-30
-60
-90
-180 -150 -120 -90 -60 -30 0 30 60 90 120 150 180
LONGITUDE (DEG)
12.0 16.0 20.0 0.0 4.0 8.0 12.0
LOCAL TIME (HRS)
MIN,MAX= 9.5360E+02 2.3802E+03 INTERVAL= 1.0000E+02
tiegcm_trunk (DAY,HR,MIN=264, 0, 0)
tiegcm1.94-beta.pcntr_sepeqx_smax.nc

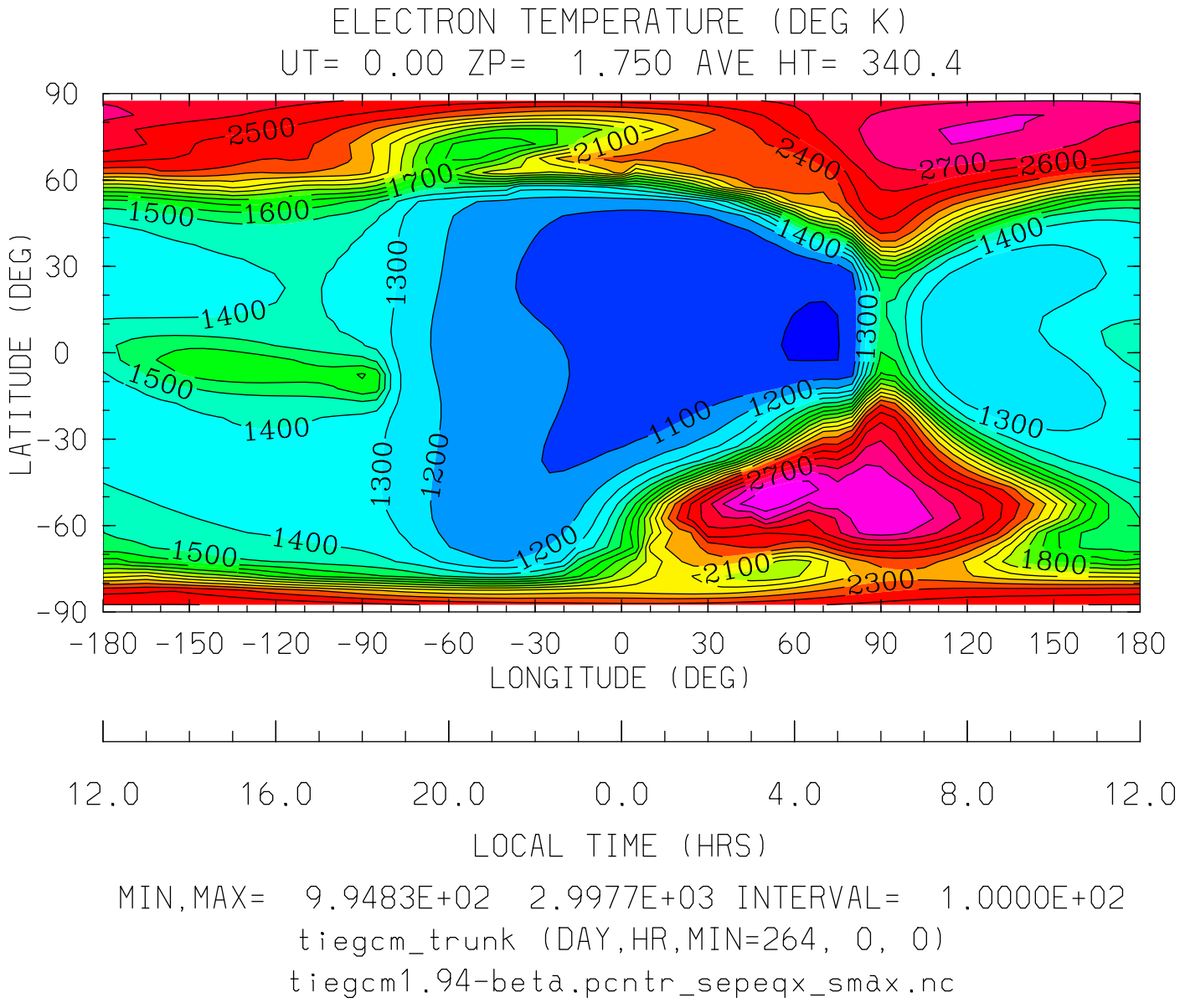

MIN,MAX= 9.9483E+02 2.9977E+03 INTERVAL= 1.0000E+02

tiegcm_trunk (DAY,HR,MIN=264, 0, 0)

tiegcm1.94-beta.pcntr_sepeqx_smax.nc

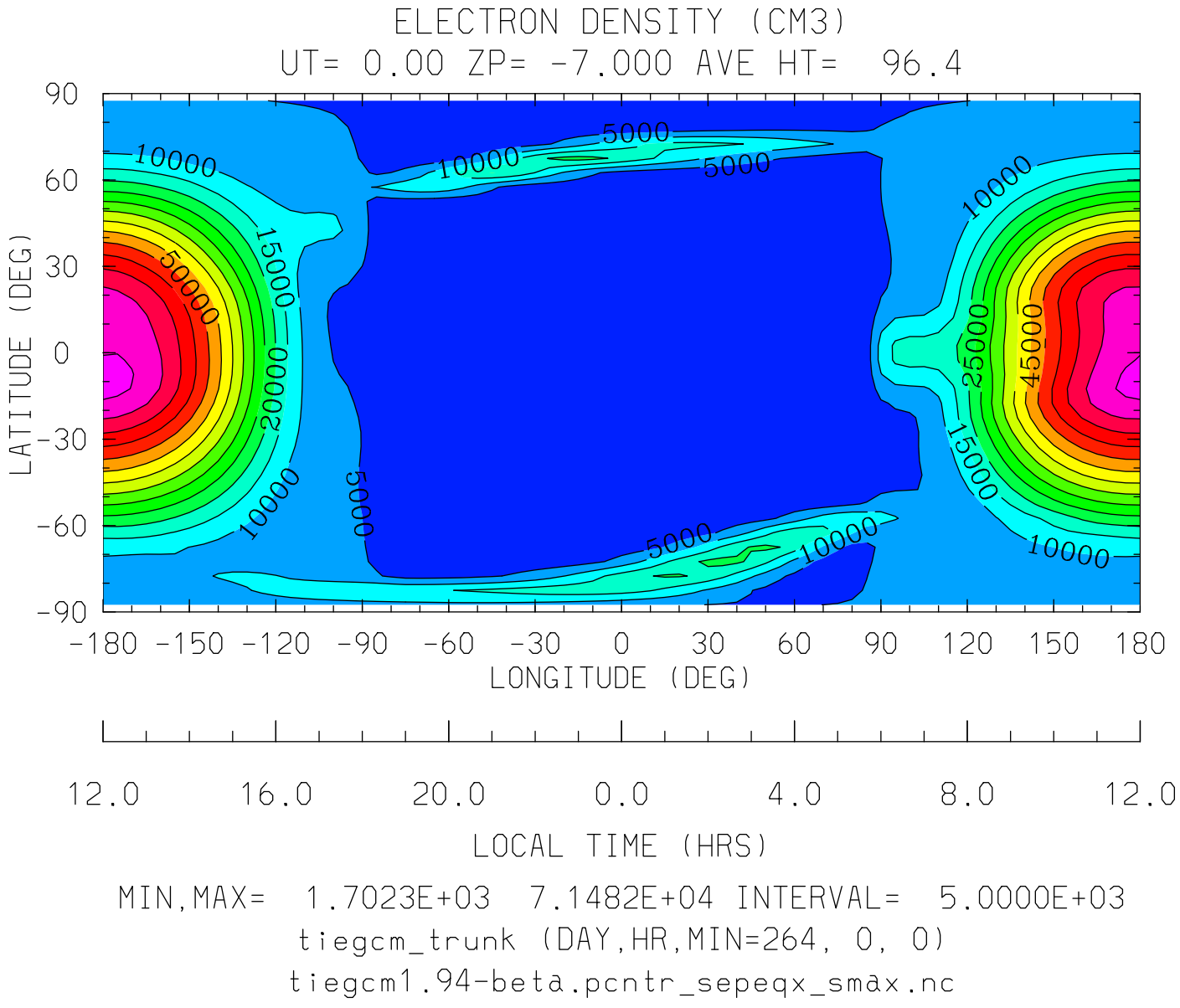

MIN,MAX= 1.7023E+03 7.1482E+04 INTERVAL= 5.0000E+03

tiegcm_trunk (DAY,HR,MIN=264, 0, 0)

tiegcm1.94-beta.pcntr_sepeqx_smax.nc

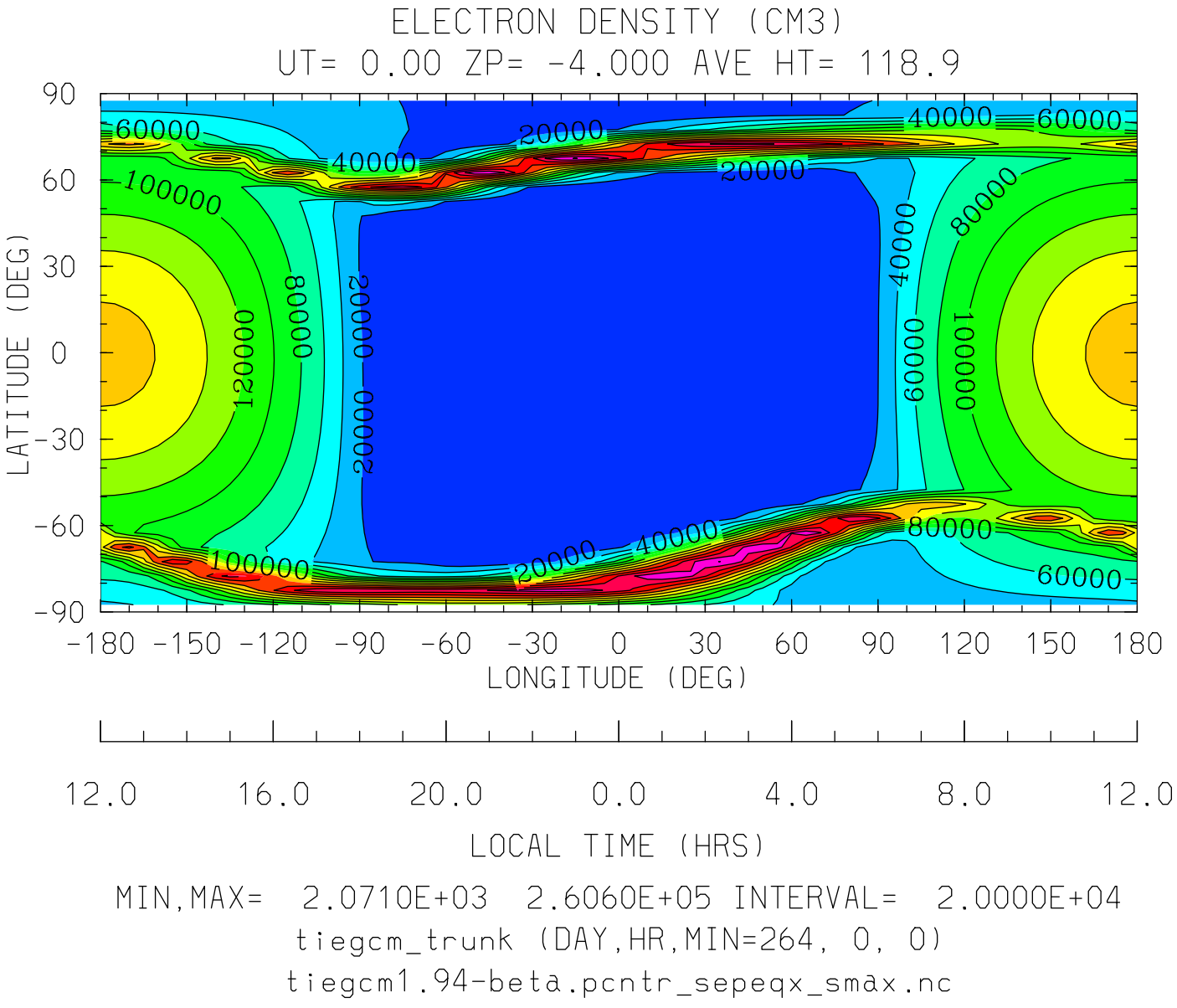
ELECTRON DENSITY (CM3)
UT= 0.00 ZP= -4.000 AVE HT= 118.9
LATITUDE (DEG)
90
60
30
0
-30
-60
-90
-180 -150 -120 -90 -60 -30 0 30 60 90 120 150 180
LONGITUDE (DEG)
12.0 16.0 20.0 0.0 4.0 8.0 12.0
LOCAL TIME (HRS)
MIN,MAX= 2.0710E+03 2.6060E+05 INTERVAL= 2.0000E+04
tiegcm_trunk (DAY,HR,MIN=264, 0, 0)
tiegcm1.94-beta.pcntr_sepeqx_smax.nc

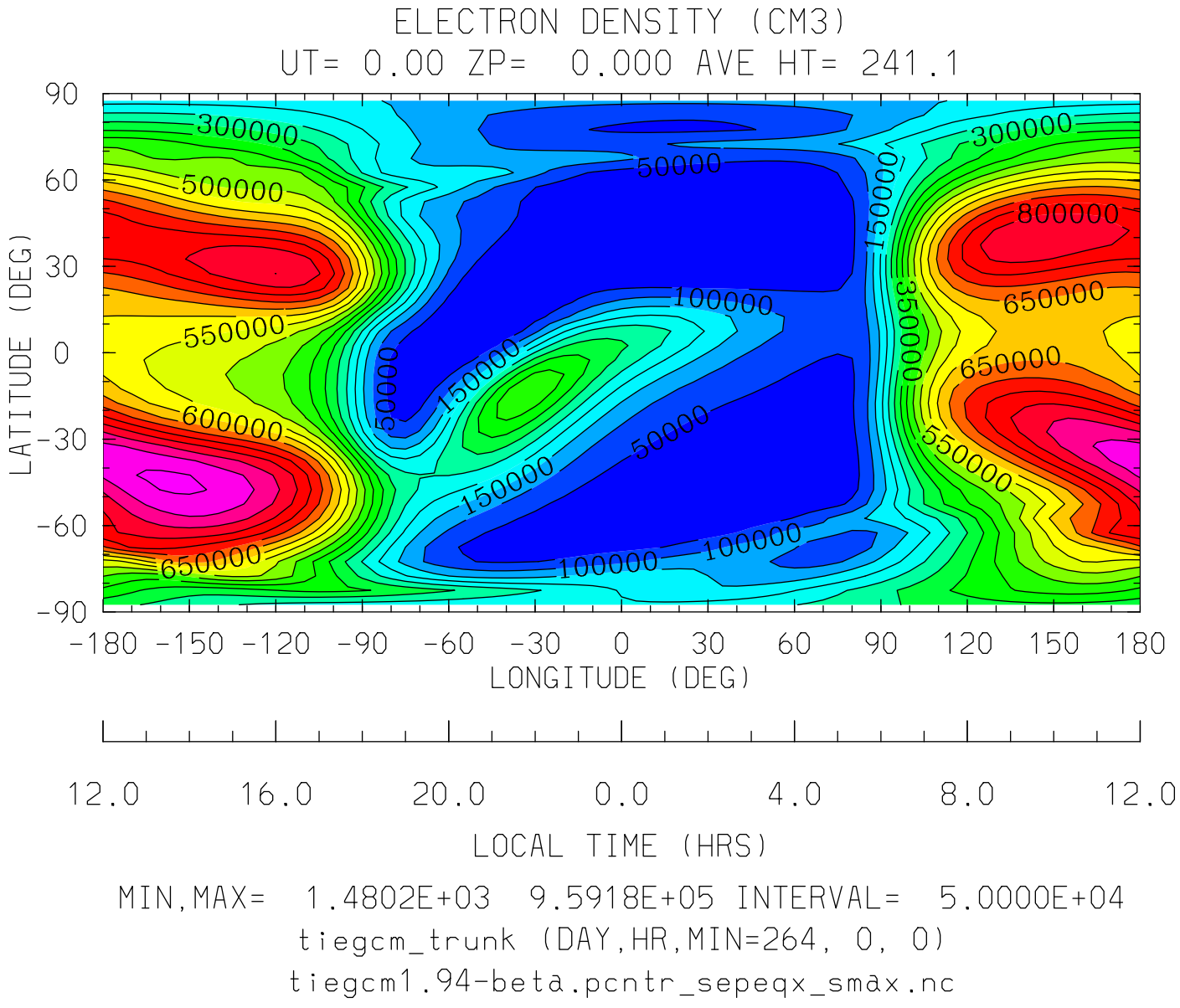

MIN,MAX= 1.4802E+03 9.5918E+05 INTERVAL= 5.0000E+04

tiegcm_trunk (DAY,HR,MIN=264, 0, 0)

tiegcm1.94-beta.pcntr_sepeqx_smax.nc

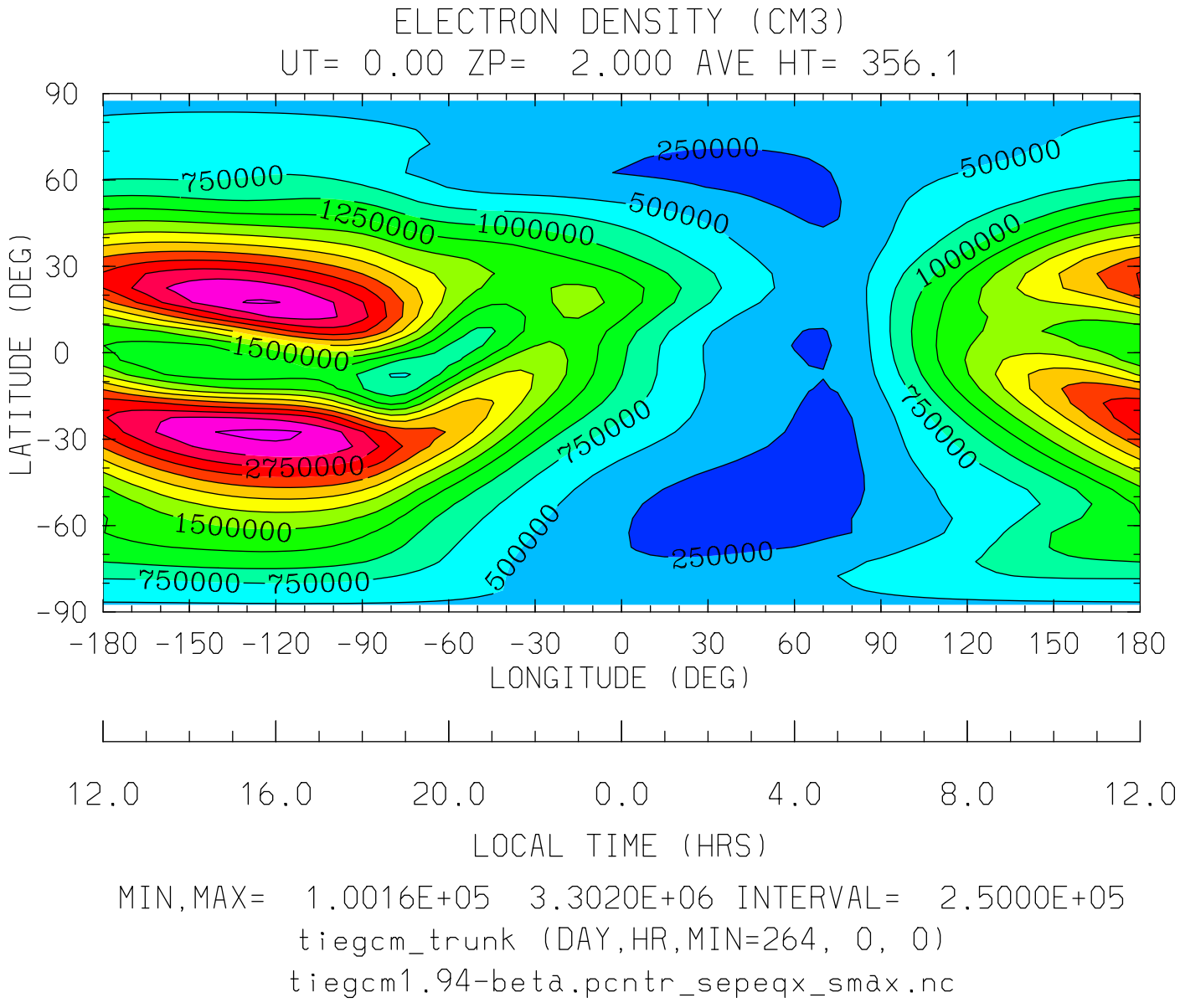

MIN,MAX= 1.0016E+05 3.3020E+06 INTERVAL= 2.5000E+05

tiegcm_trunk (DAY,HR,MIN=264, 0, 0)

tiegcm1.94-beta.pcntr_sepeqx_smax.nc

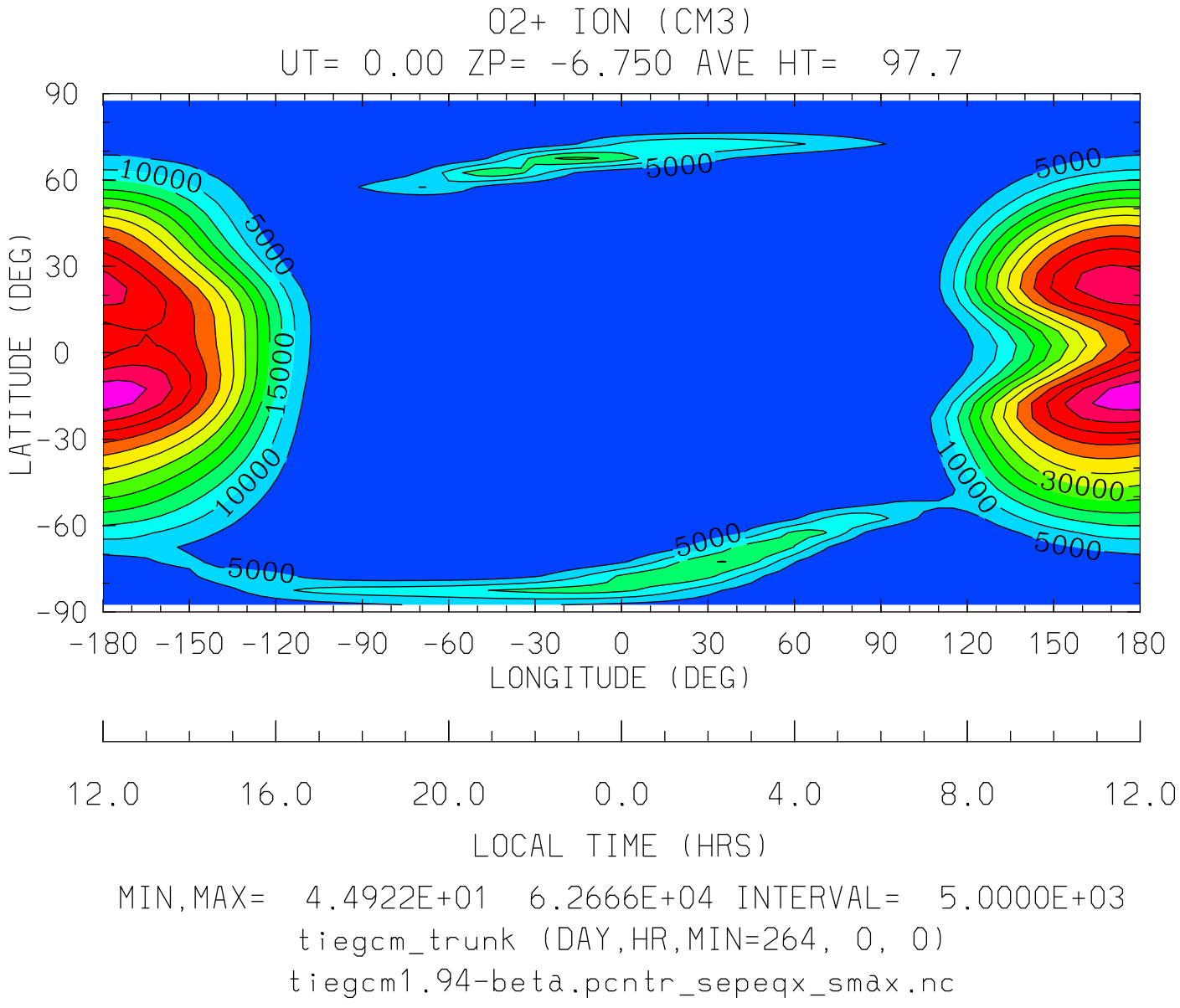

MIN,MAX= 4.4922E+01 6.2666E+04 INTERVAL= 5.0000E+03

tiegcm_trunk (DAY,HR,MIN=264, 0, 0)

tiegcm1.94-beta.pcntr_sepeqx_smax.nc

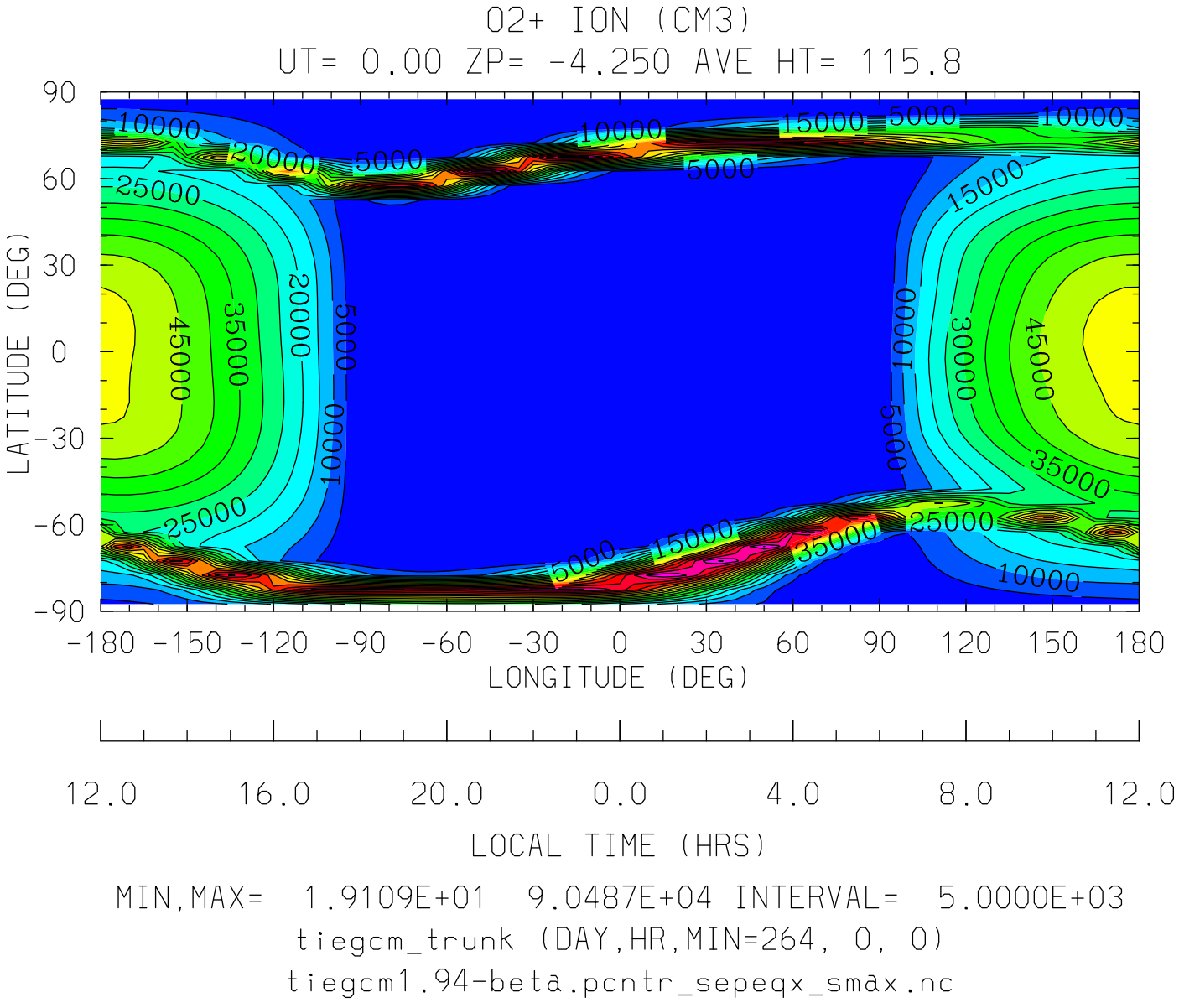
O2+ ION (CM3)
UT= 0.00 ZP= -4.250 AVE HT= 115.8
LATITUDE (DEG)
90
60
30
0
-30
-60
-90
-180 -150 -120 -90 -60 -30 0 30 60 90 120 150 180
LONGITUDE (DEG)
12.0 16.0 20.0 0.0 4.0 8.0 12.0
LOCAL TIME (HRS)
MIN,MAX= 1.9109E+01 9.0487E+04 INTERVAL= 5.0000E+03
tiegcm_trunk (DAY,HR,MIN=264, 0, 0)
tiegcm1.94-beta.pcntr_sepeqx_smax.nc

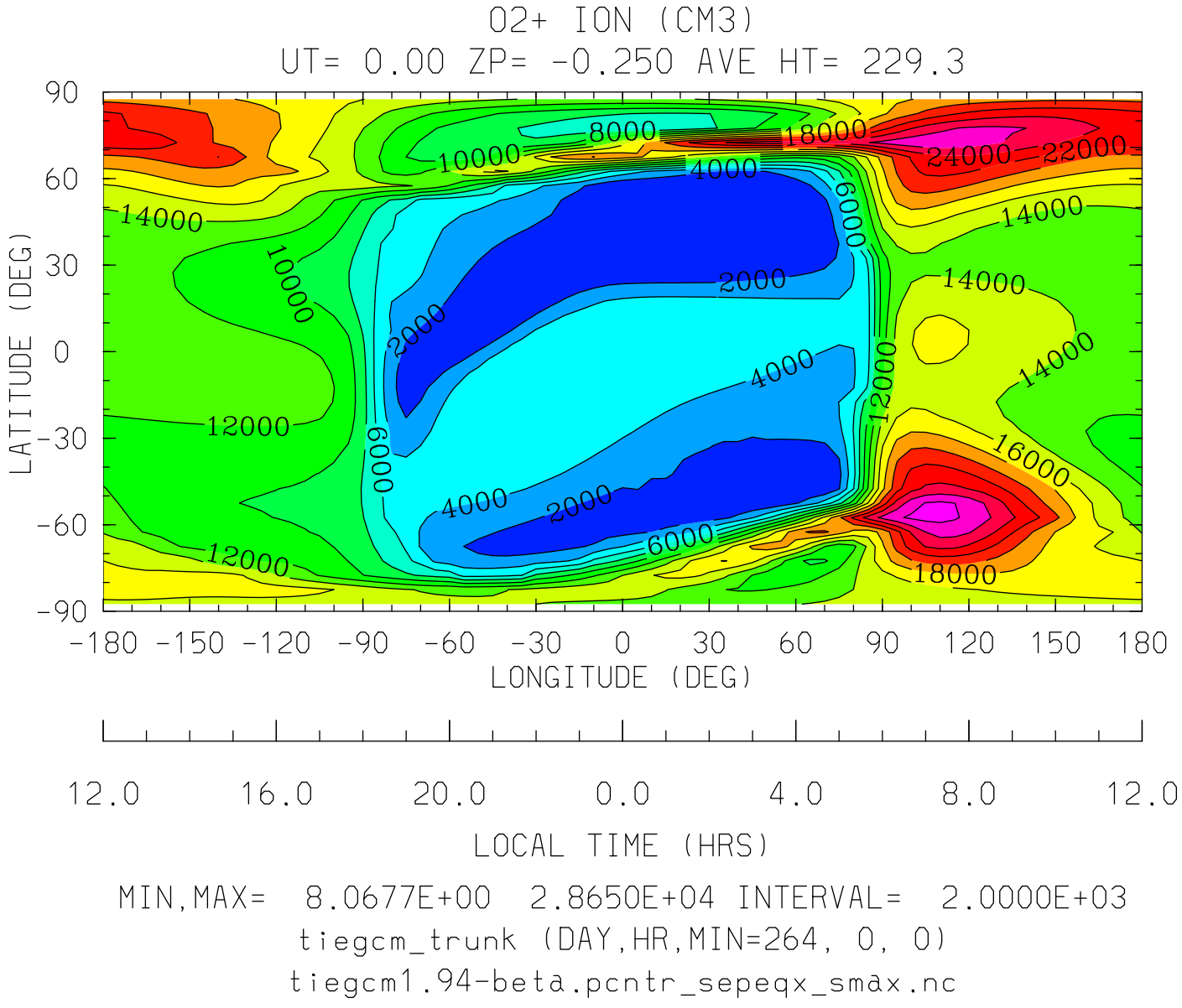

MIN,MAX= 8.0677E+00 2.8650E+04 INTERVAL= 2.0000E+03

tiegcm_trunk (DAY,HR,MIN=264, 0, 0)

tiegcm1.94-beta.pcntr_sepeqx_smax.nc

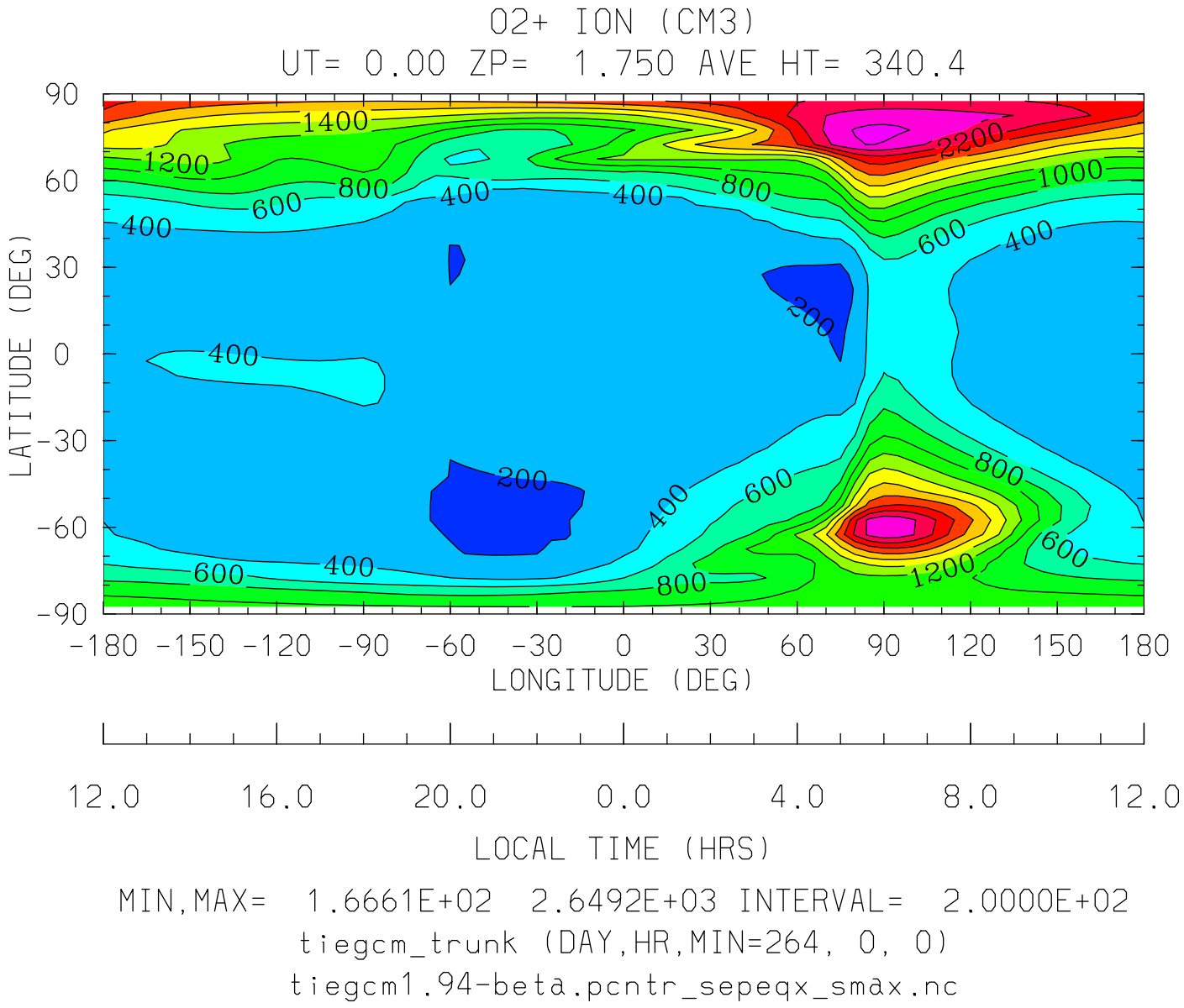

MIN,MAX= 1.6661E+02 2.6492E+03 INTERVAL= 2.0000E+02

tiegcm_trunk (DAY,HR,MIN=264, 0, 0)

tiegcm1.94-beta.pcntr_sepeqx_smax.nc

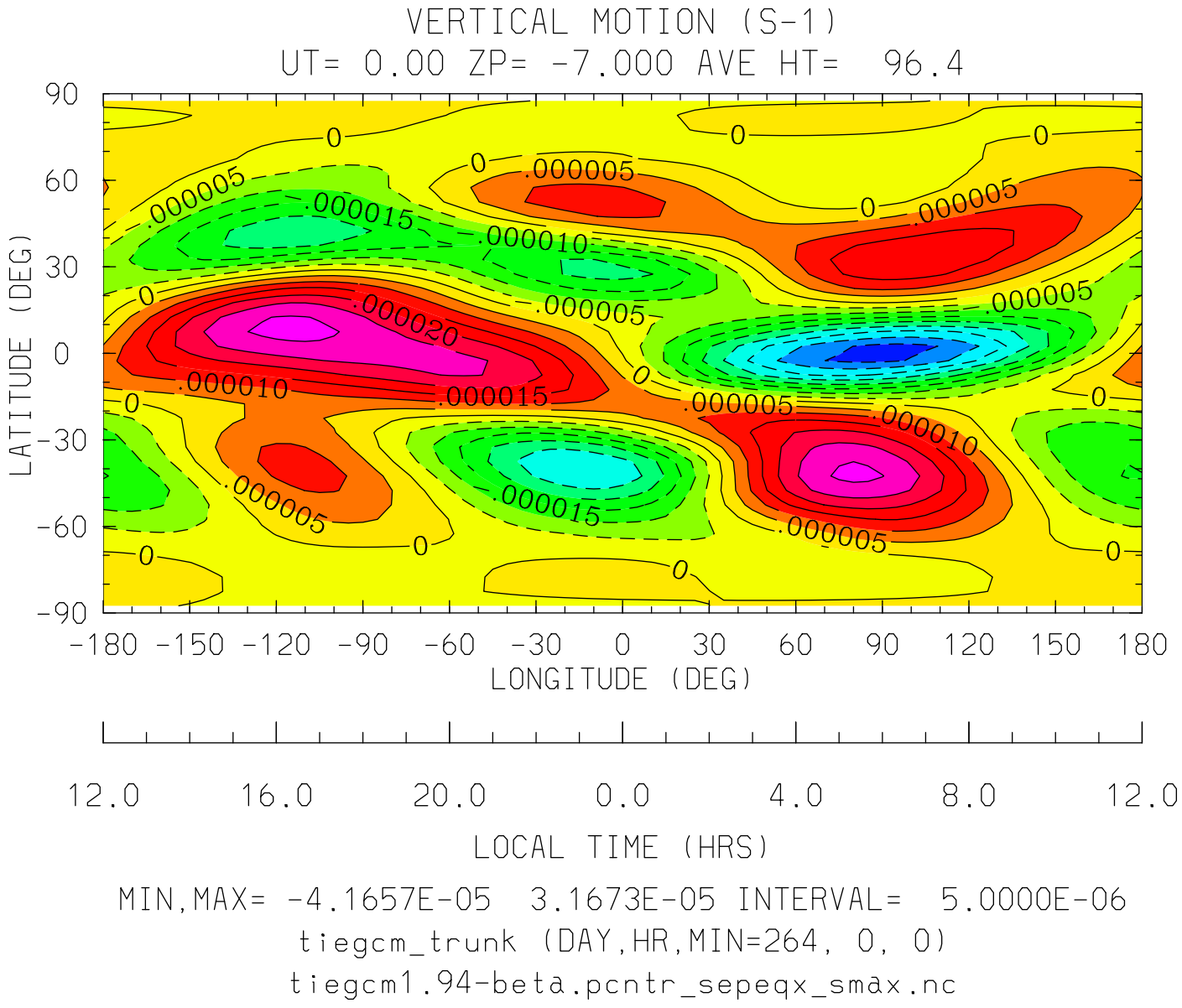
VERTICAL MOTION (S-1)
UT= 0.00 ZP= -7.000 AVE HT= 96.4
LATITUDE (DEG)
90
60
30
0
-30
-60
-90
-180 -150 -120 -90 -60 -30 0 30 60 90 120 150 180
LONGITUDE (DEG)
12.0 16.0 20.0 0.0 4.0 8.0 12.0
LOCAL TIME (HRS)
MIN,MAX= -4.1657E-05 3.1673E-05 INTERVAL= 5.0000E-06
tiegcm_trunk (DAY,HR,MIN=264, 0, 0)
tiegcm1.94-beta.pcntr_sepeqx_smax.nc

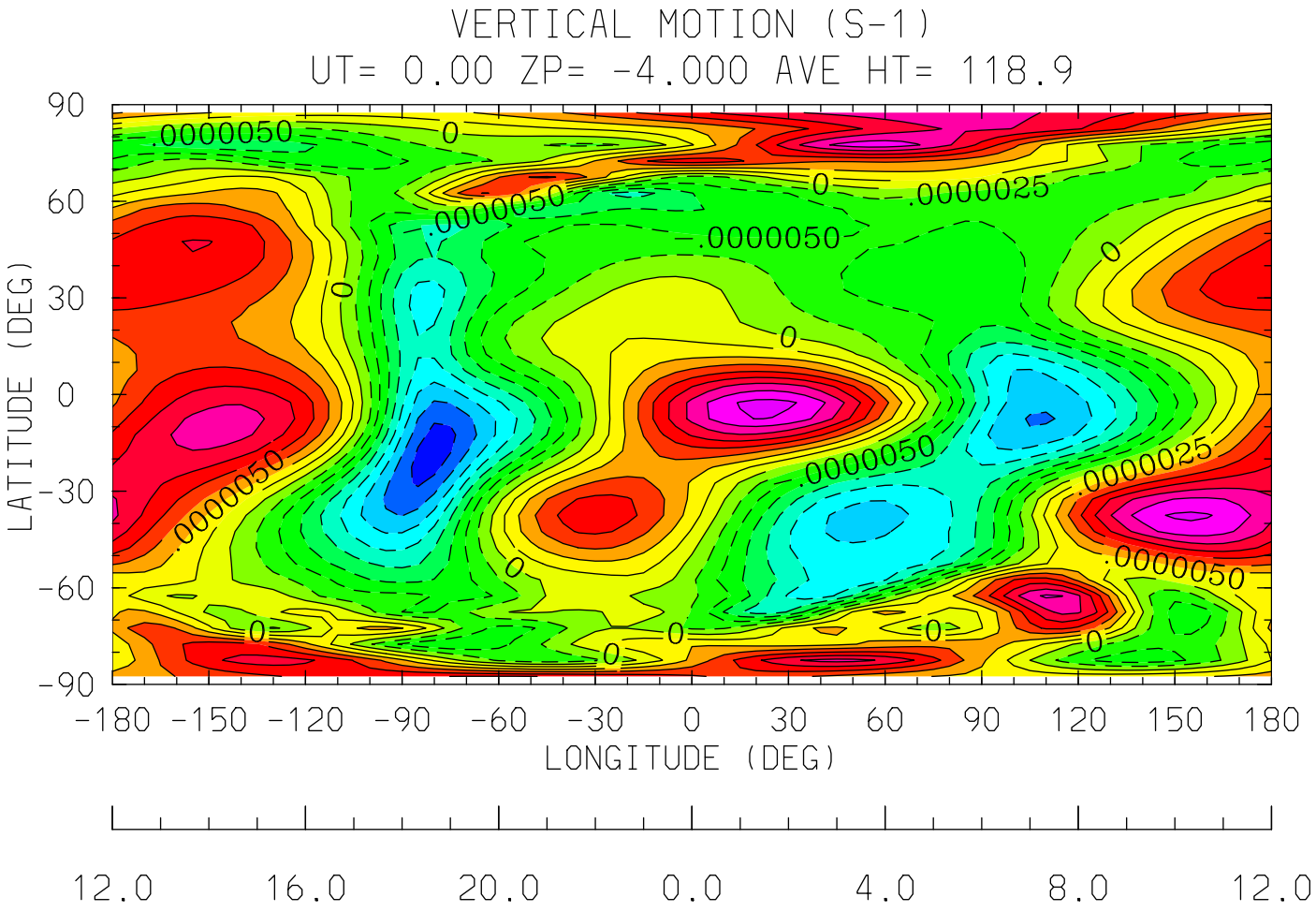

MIN,MAX= -2.1336E-05 2.0876E-05 INTERVAL= 2.5000E-06

tiegcm_trunk (DAY,HR,MIN=264, 0, 0)

tiegcm1.94-beta.pcntr_sepeqx_smax.nc

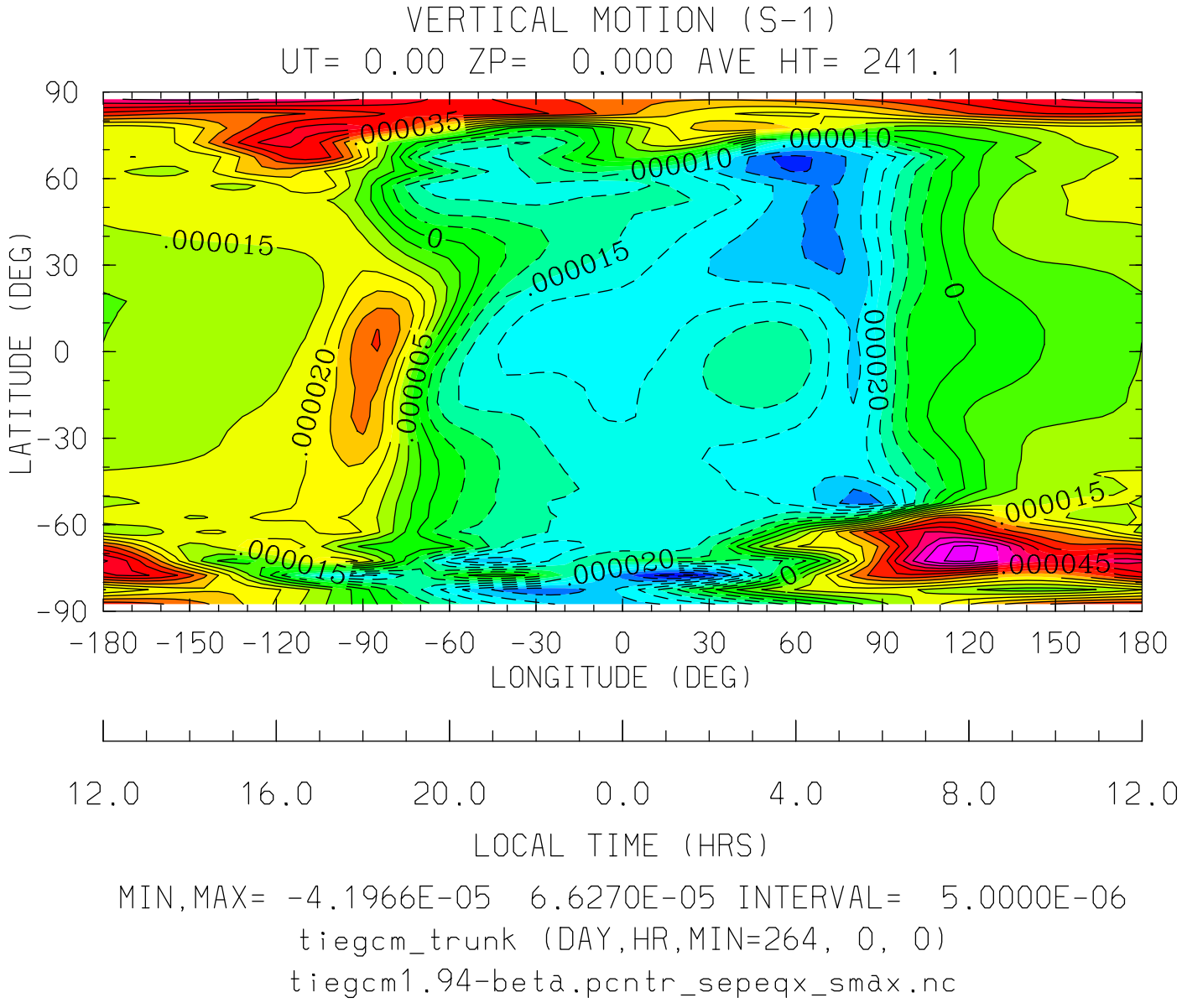
VERTICAL MOTION (S-1)
UT= 0.00 ZP= 0.000 AVE HT= 241.1
90
60
30
0
-30
-60
-90
LATITUDE (DEG)
.000035
.000010
.000010
.000015
0
.000015
.000020
.000005
.000020
0
.000015
.000015
.000020
0
.000045
-180 -150 -120 -90 -60 -30 0 30 60 90 120 150 180
LONGITUDE (DEG)
12.0 16.0 20.0 0.0 4.0 8.0 12.0
LOCAL TIME (HRS)
MIN,MAX= -4.1966E-05 6.6270E-05 INTERVAL= 5.0000E-06
tiegcm_trunk (DAY,HR,MIN=264, 0, 0)
tiegcm1.94-beta.pcntr_sepeqx_smax.nc

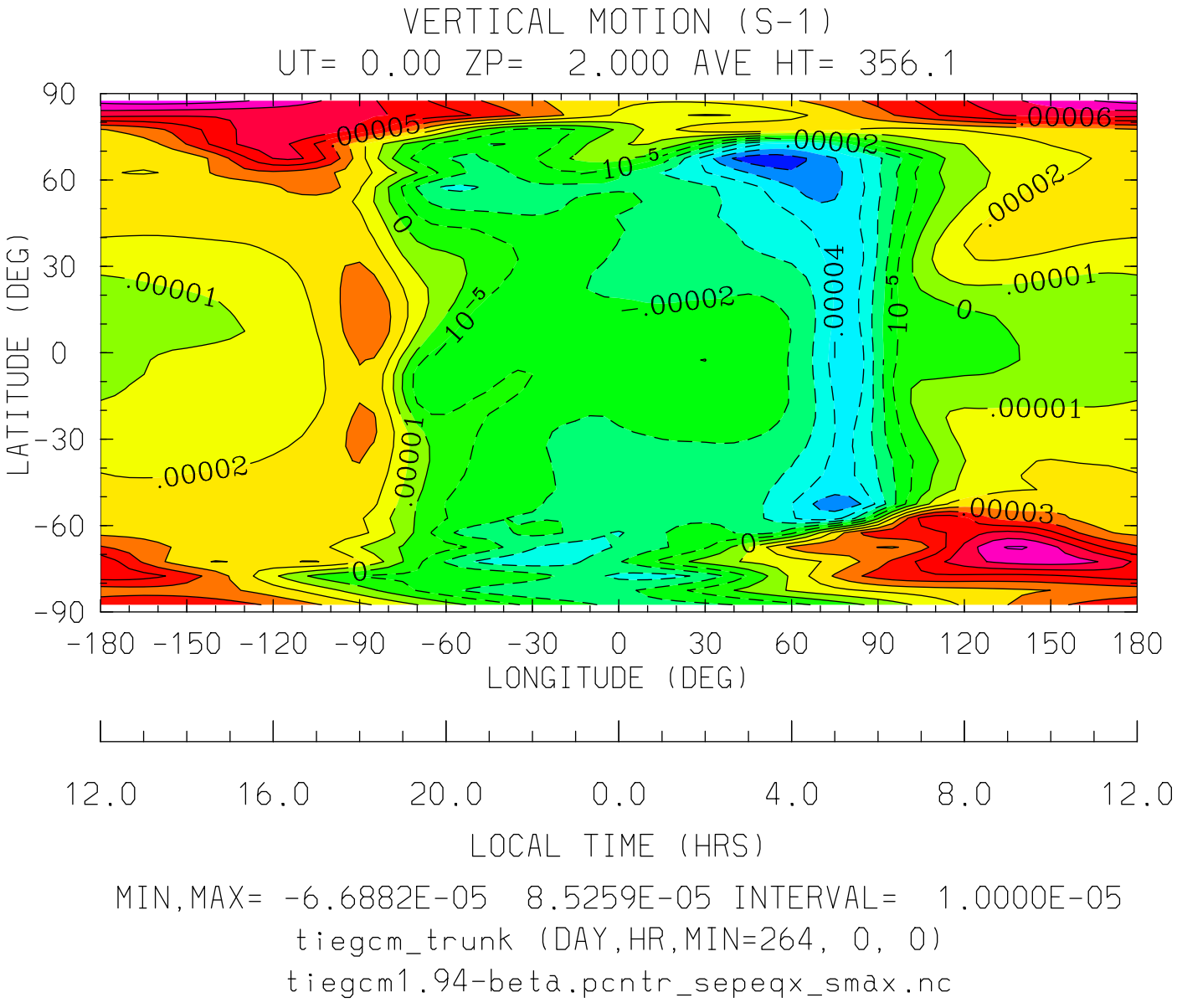

MIN,MAX= -6.6882E-05 8.5259E-05 INTERVAL= 1.0000E-05

tiegcm_trunk (DAY,HR,MIN=264, 0, 0)

tiegcm1.94-beta.pcntr_sepeqx_smax.nc

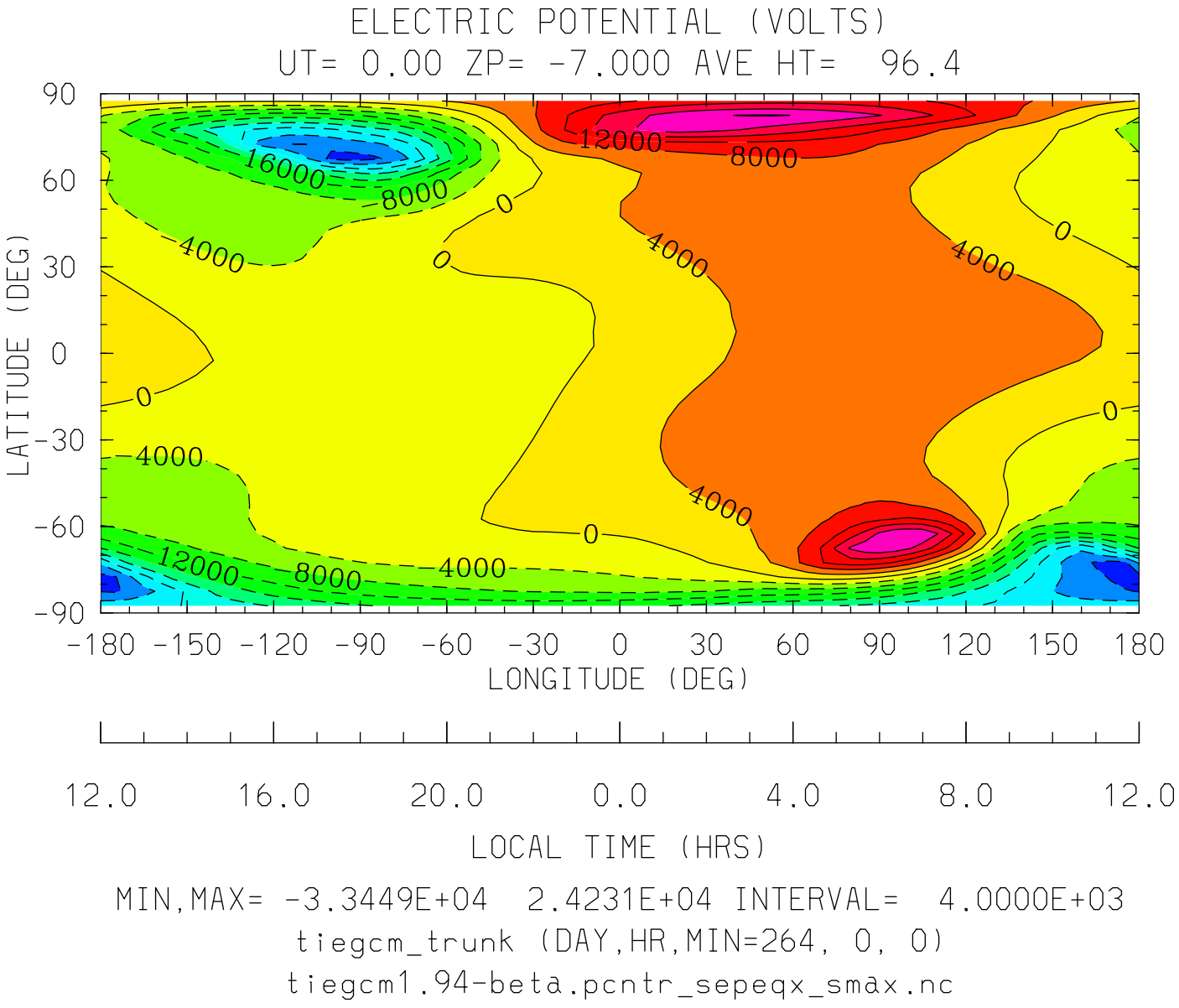

MIN,MAX= -3.3449E+04 2.4231E+04 INTERVAL= 4.0000E+03

tiegcm_trunk (DAY,HR,MIN=264, 0, 0)

tiegcm1.94-beta.pcntr_sepeqx_smax.nc

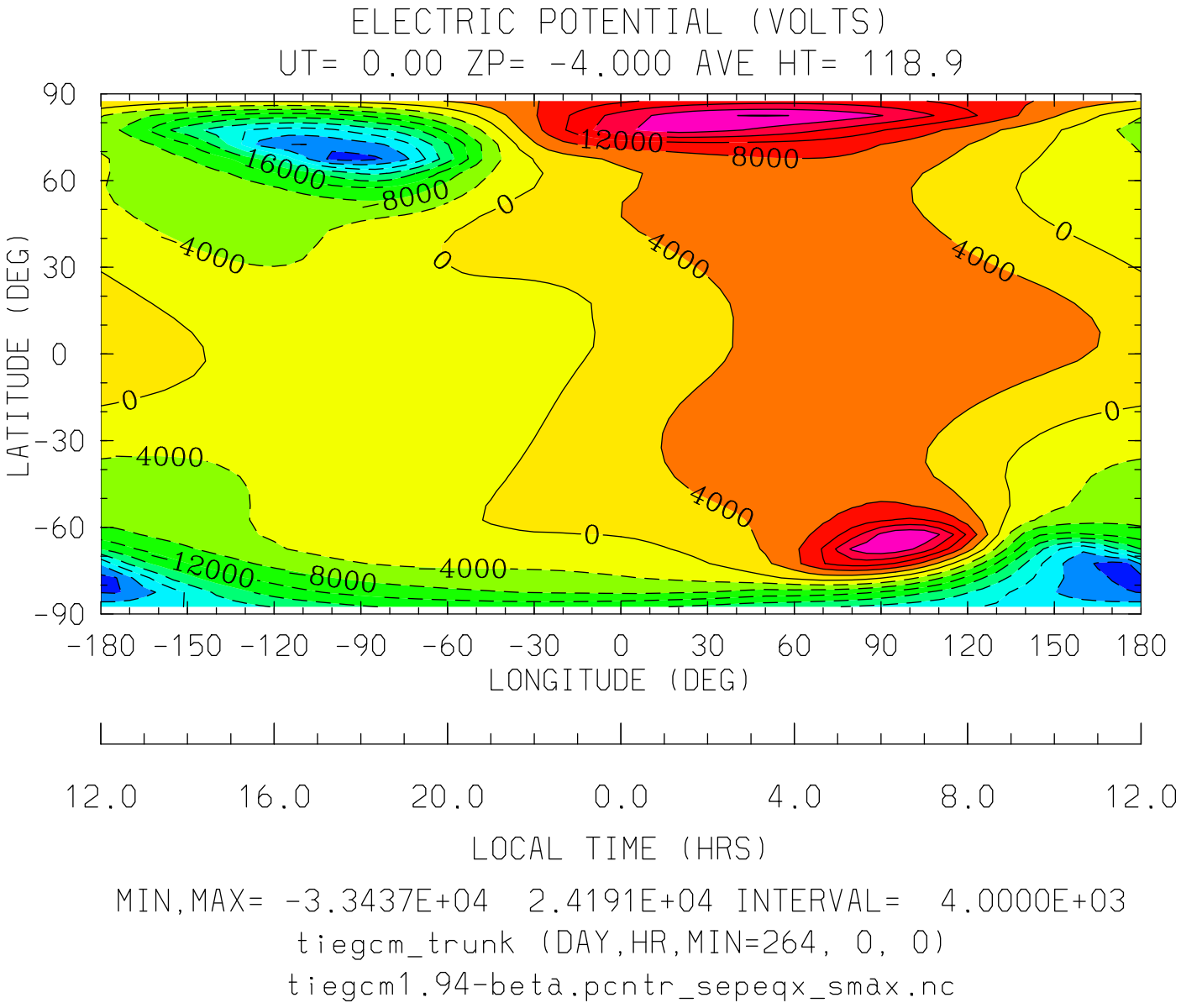

MIN,MAX= -3.3437E+04 2.4191E+04 INTERVAL= 4.0000E+03

tiegcm_trunk (DAY,HR,MIN=264, 0, 0)

tiegcm1.94-beta.pcntr_sepeqx_smax.nc

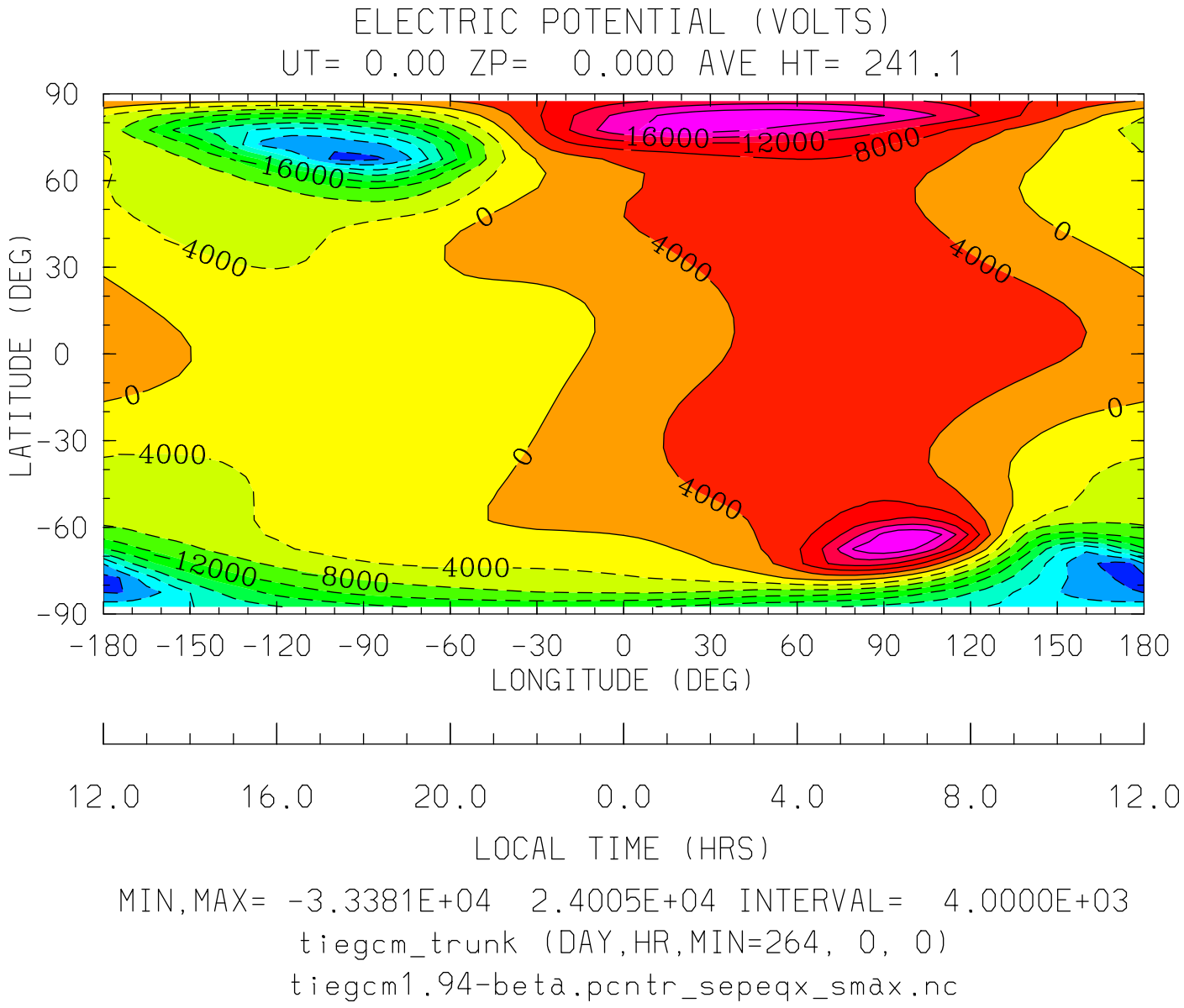

MIN,MAX= -3.3381E+04 2.4005E+04 INTERVAL= 4.0000E+03

tiegcm_trunk (DAY,HR,MIN=264, 0, 0)

tiegcm1.94-beta.pcntr_sepeqx_smax.nc

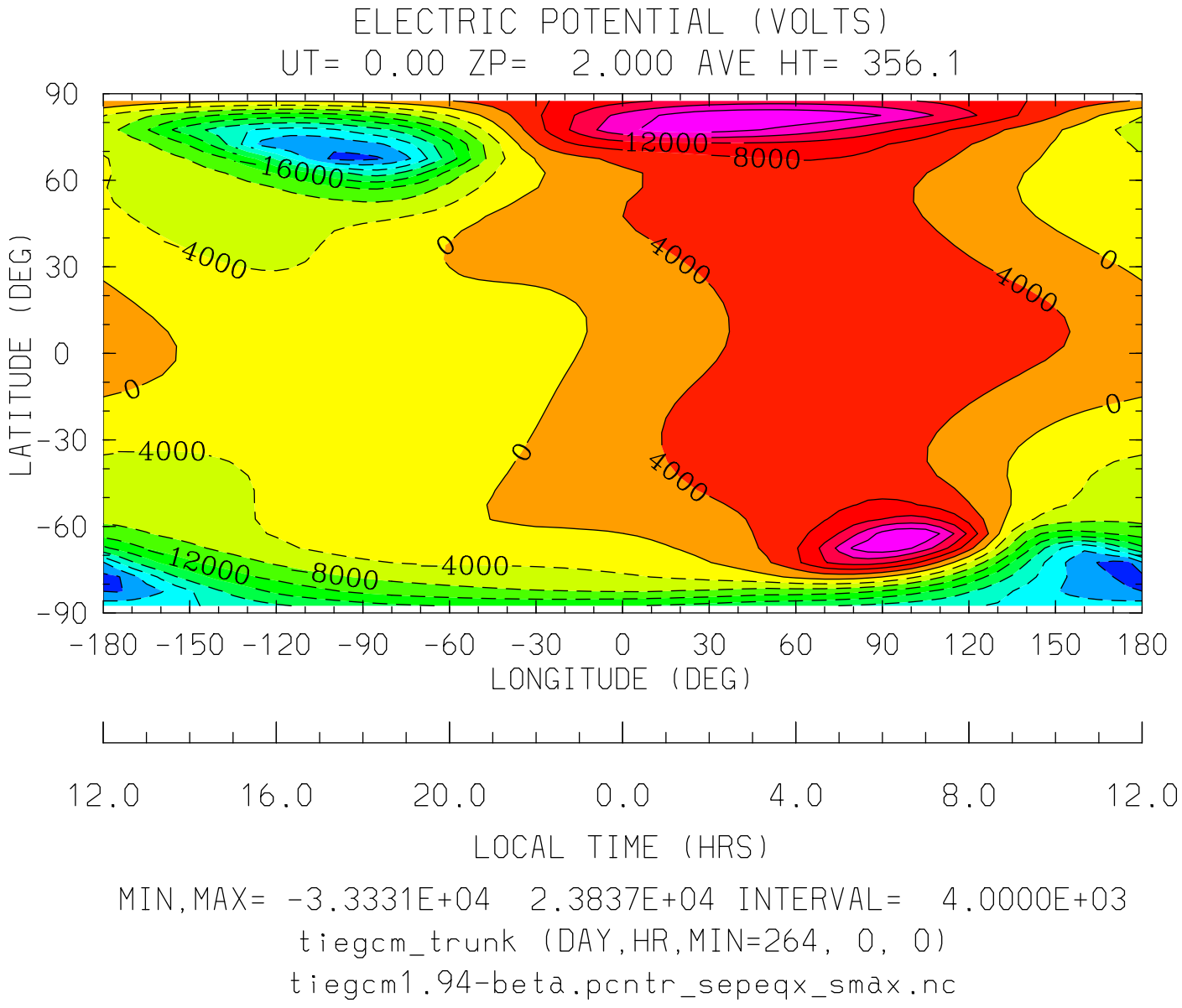
ELECTRIC POTENTIAL (VOLTS)
UT= 0.00 ZP= 2.000 AVE HT= 356.1
90
60
30
0
-30
-60
-90
LATITUDE (DEG)
16000
12000
8000
4000
0
-4000
-180 -150 -120 -90 -60 -30 0 30 60 90 120 150 180
LONGITUDE (DEG)
12.0 16.0 20.0 0.0 4.0 8.0 12.0
LOCAL TIME (HRS)
MIN,MAX= -3.3331E+04 2.3837E+04 INTERVAL= 4.0000E+03
tiegcm_trunk (DAY,HR,MIN=264, 0, 0)
tiegcm1.94-beta.pcntr_sepeqx_smax.nc

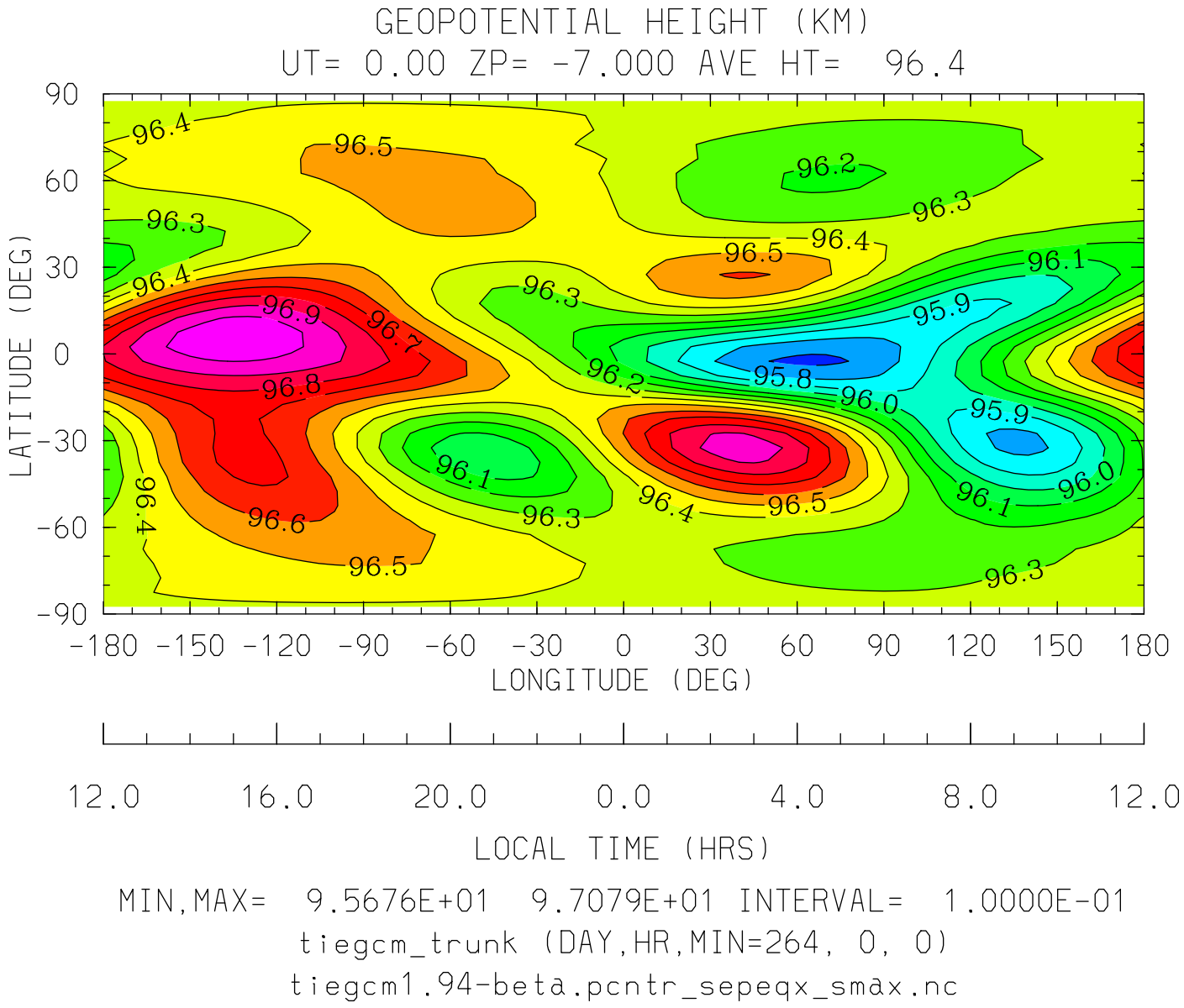
GEOPOTENTIAL HEIGHT (KM)
UT= 0.00 ZP= -7.000 AVE HT= 96.4
LATITUDE (DEG)
90
60
30
0
-30
-60
-90
-180 -150 -120 -90 -60 -30 0 30 60 90 120 150 180
LONGITUDE (DEG)
12.0 16.0 20.0 0.0 4.0 8.0 12.0
LOCAL TIME (HRS)
MIN,MAX= 9.5676E+01 9.7079E+01 INTERVAL= 1.0000E-01
tiegcm_trunk (DAY,HR,MIN=264, 0, 0)
tiegcm1.94-beta.pcntr_sepeqx_smax.nc

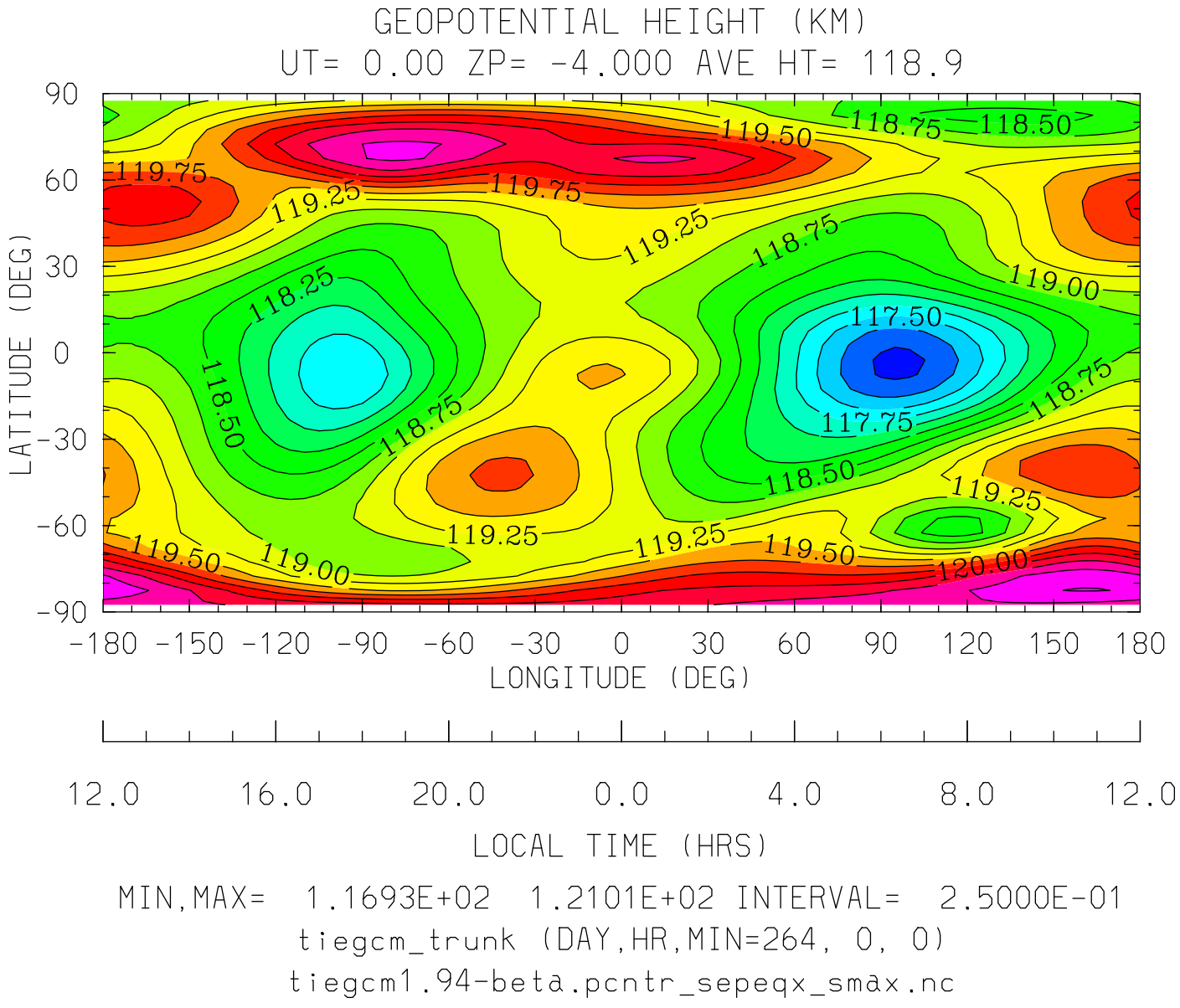
GEOPOTENTIAL HEIGHT (KM)
UT= 0.00 ZP= -4.000 AVE HT= 118.9
LATITUDE (DEG)
90
60
30
0
-30
-60
-90
-180 -150 -120 -90 -60 -30 0 30 60 90 120 150 180
LONGITUDE (DEG)
12.0 16.0 20.0 0.0 4.0 8.0 12.0
LOCAL TIME (HRS)
MIN,MAX= 1.1693E+02 1.2101E+02 INTERVAL= 2.5000E-01
tiegcm_trunk (DAY,HR,MIN=264, 0, 0)
tiegcm1.94-beta.pcntr_sepeqx_smax.nc

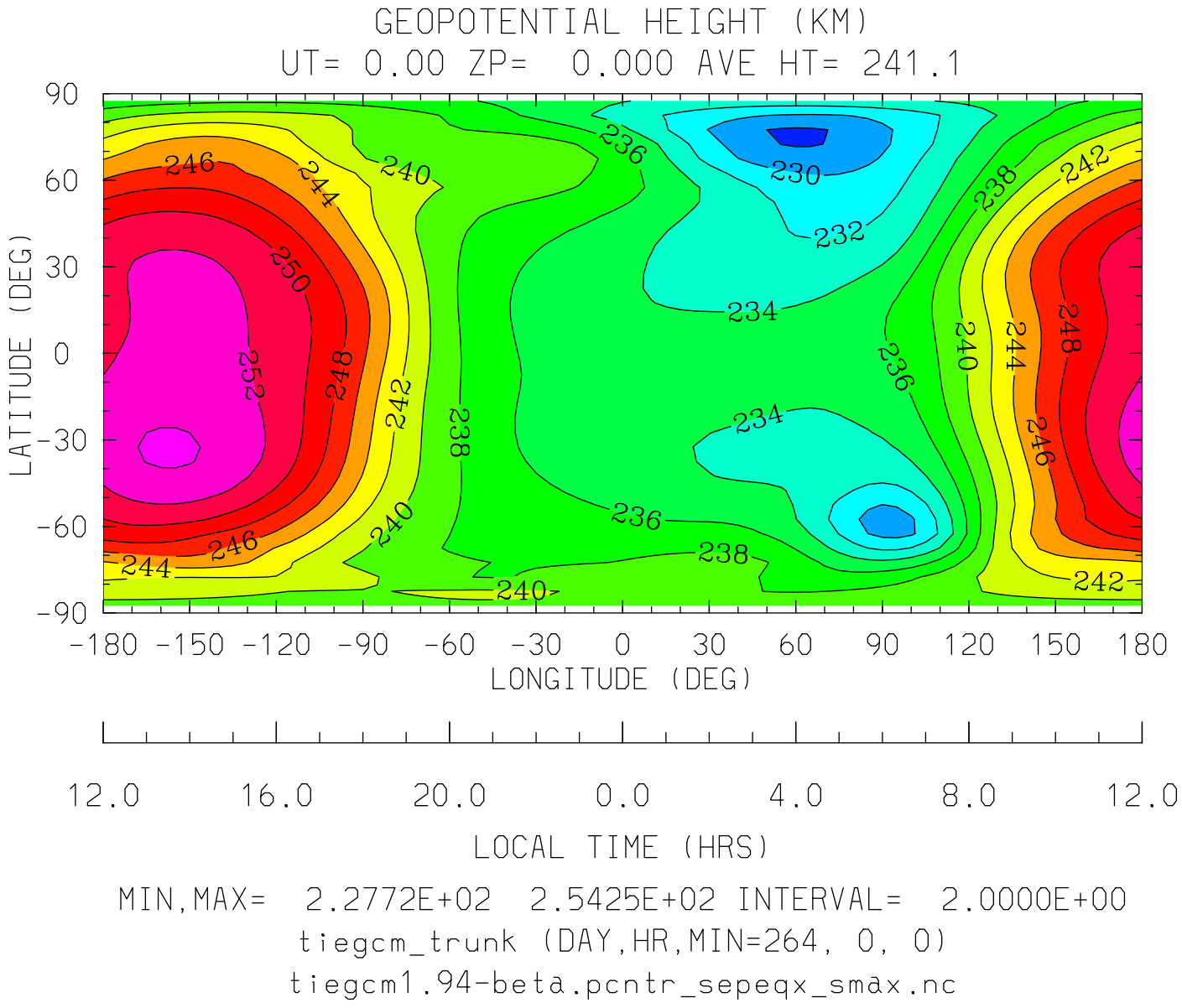
GEOPOTENTIAL HEIGHT (KM)
UT= 0.00 ZP= 0.000 AVE HT= 241.1
LATITUDE (DEG)
90
60
30
0
-30
-60
-90
-180 -150 -120 -90 -60 -30 0 30 60 90 120 150 180
LONGITUDE (DEG)
12.0 16.0 20.0 0.0 4.0 8.0 12.0
LOCAL TIME (HRS)
MIN,MAX= 2.2772E+02 2.5425E+02 INTERVAL= 2.0000E+00
tiegcm_trunk (DAY,HR,MIN=264, 0, 0)
tiegcm1.94-beta.pcntr_sepeqx_smax.nc

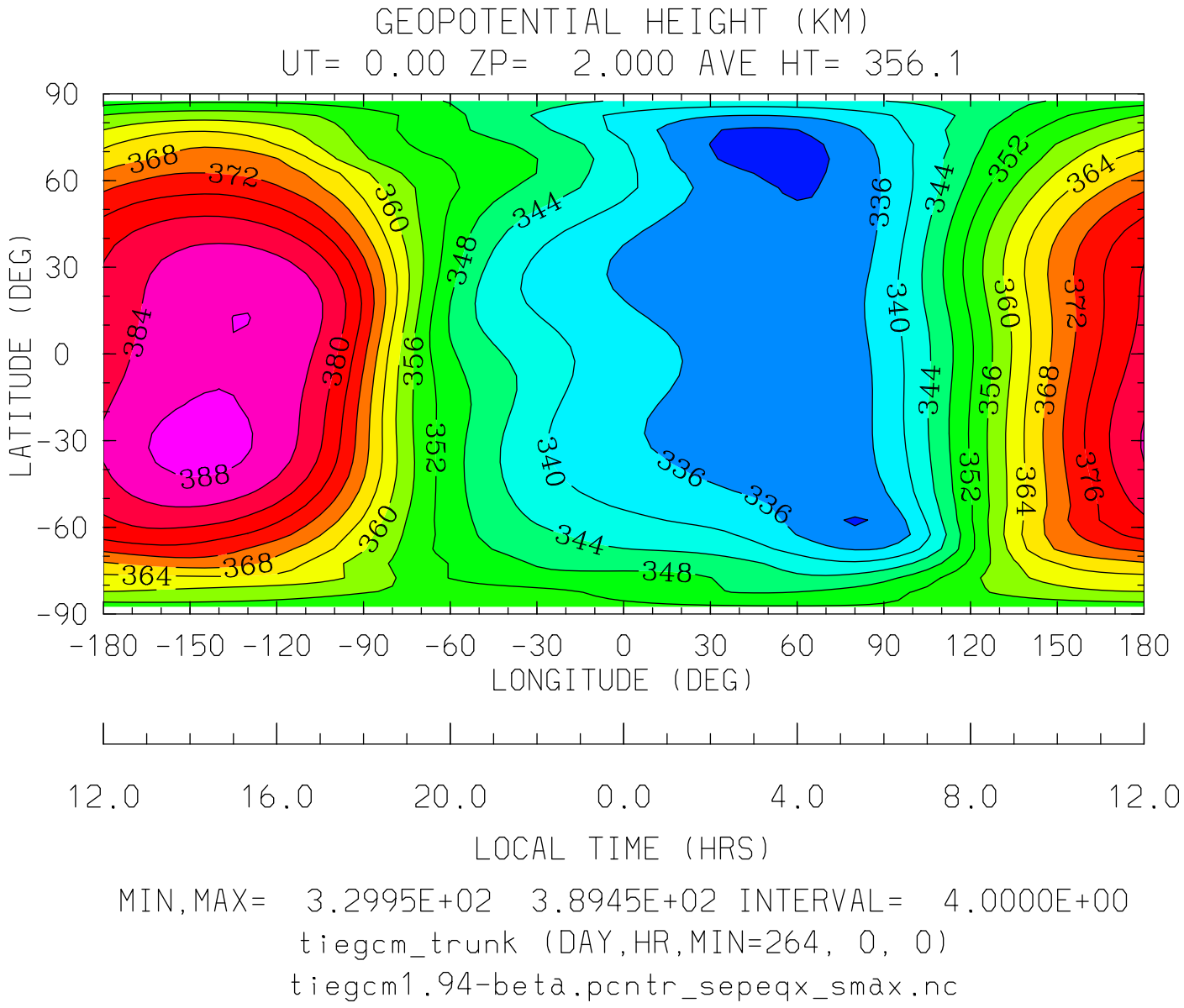
GEOPOTENTIAL HEIGHT (KM)
UT= 0.00 ZP= 2.000 AVE HT= 356.1
LATITUDE (DEG)
90
60
30
0
-30
-60
-90
-180 -150 -120 -90 -60 -30 0 30 60 90 120 150 180
LONGITUDE (DEG)
12.0 16.0 20.0 0.0 4.0 8.0 12.0
LOCAL TIME (HRS)
MIN,MAX= 3.2995E+02 3.8945E+02 INTERVAL= 4.0000E+00
tiegcm_trunk (DAY,HR,MIN=264, 0, 0)
tiegcm1.94-beta.pcntr_sepeqx_smax.nc

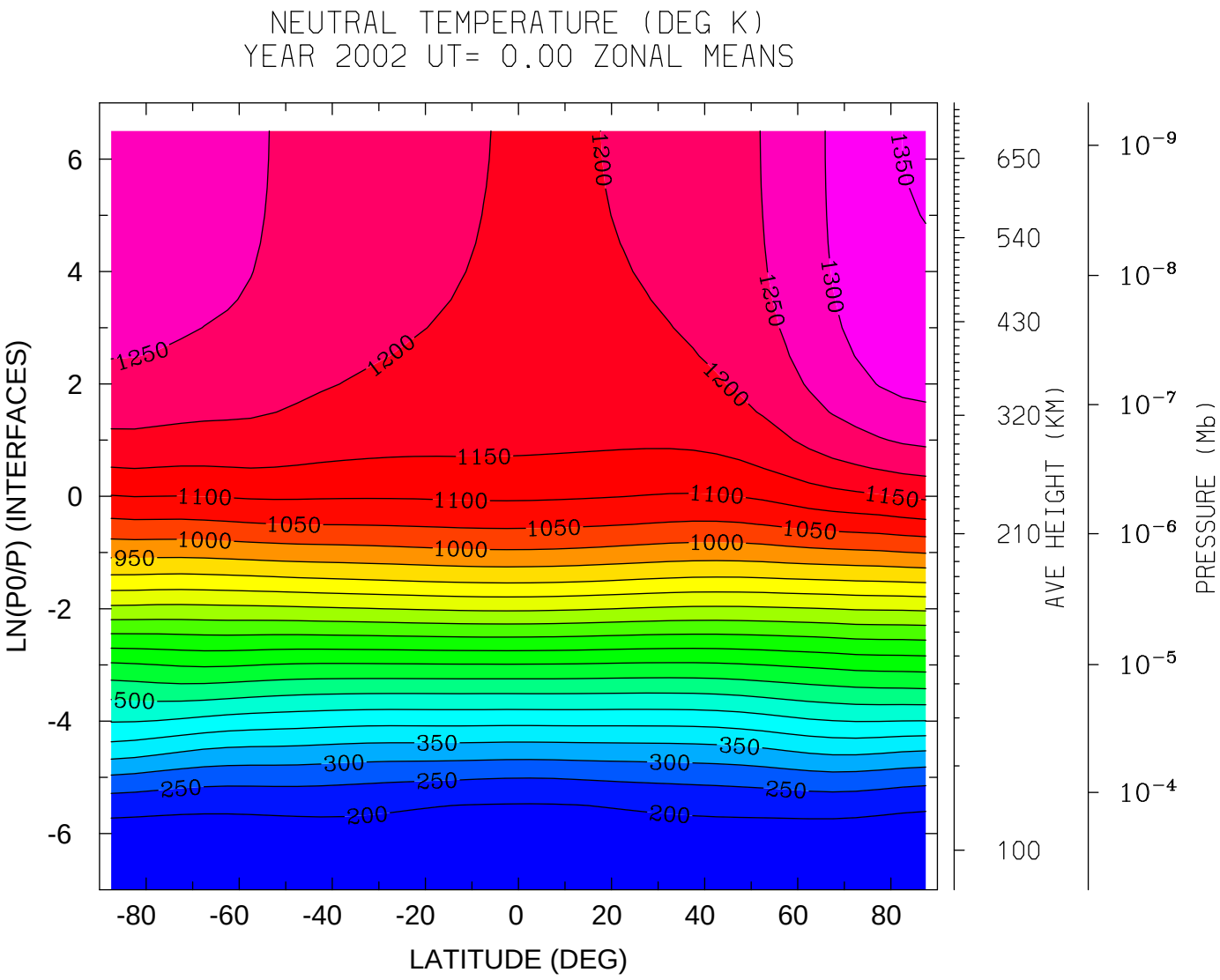

MIN,MAX= 1.6540E+02 1.3516E+03 INTERVAL= 5.0000E+01

tiegcm_trunk (DAY,HR,MIN=264, 0, 0)

tiegcm1.94-beta.pcntr_sepeqx_smax.nc

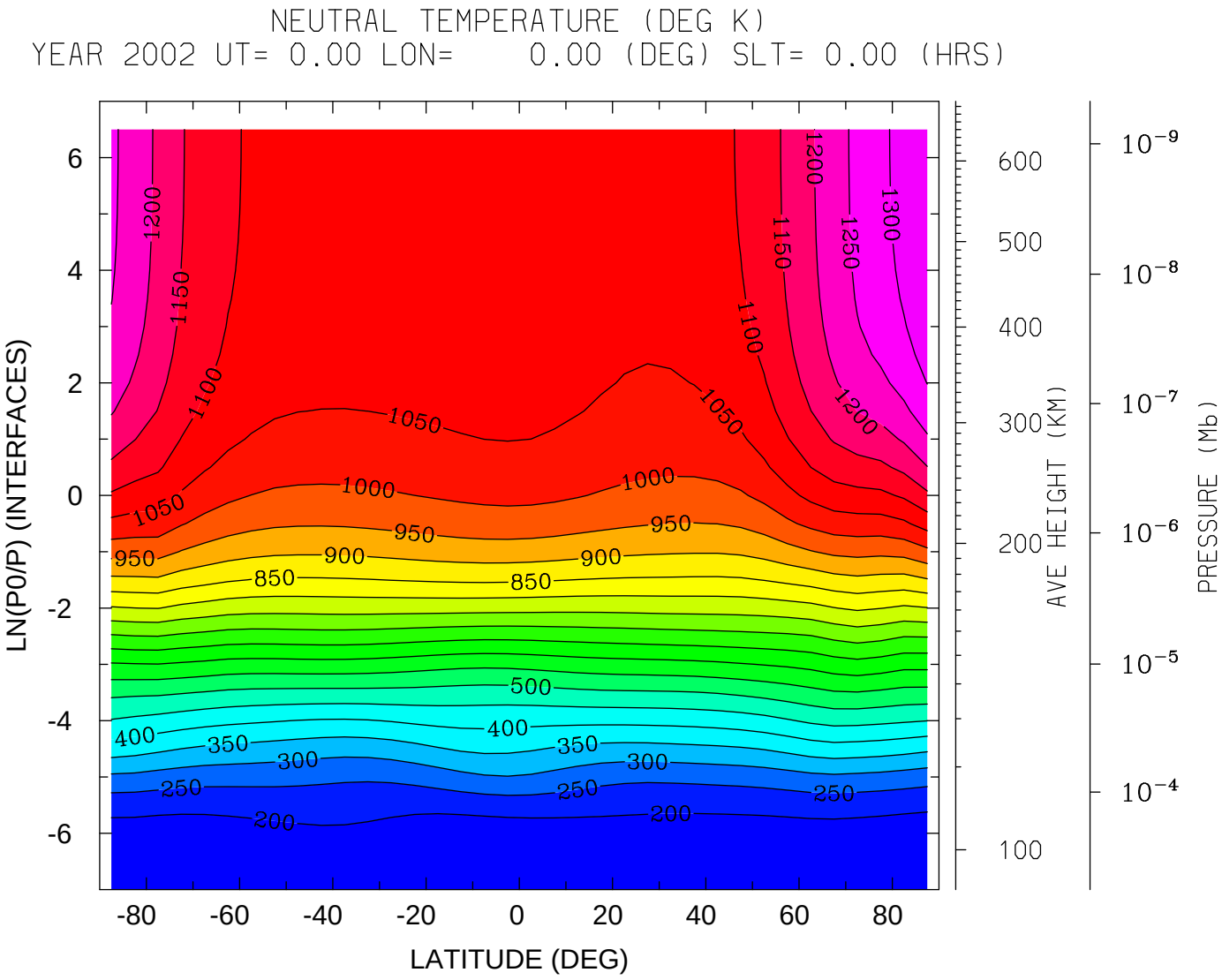

MIN,MAX= 1.5233E+02 1.3438E+03 INTERVAL= 5.0000E+01

tiegcm_trunk (DAY,HR,MIN=264, 0, 0)

tiegcm1.94-beta.pcntr_sepeqx_smax.nc

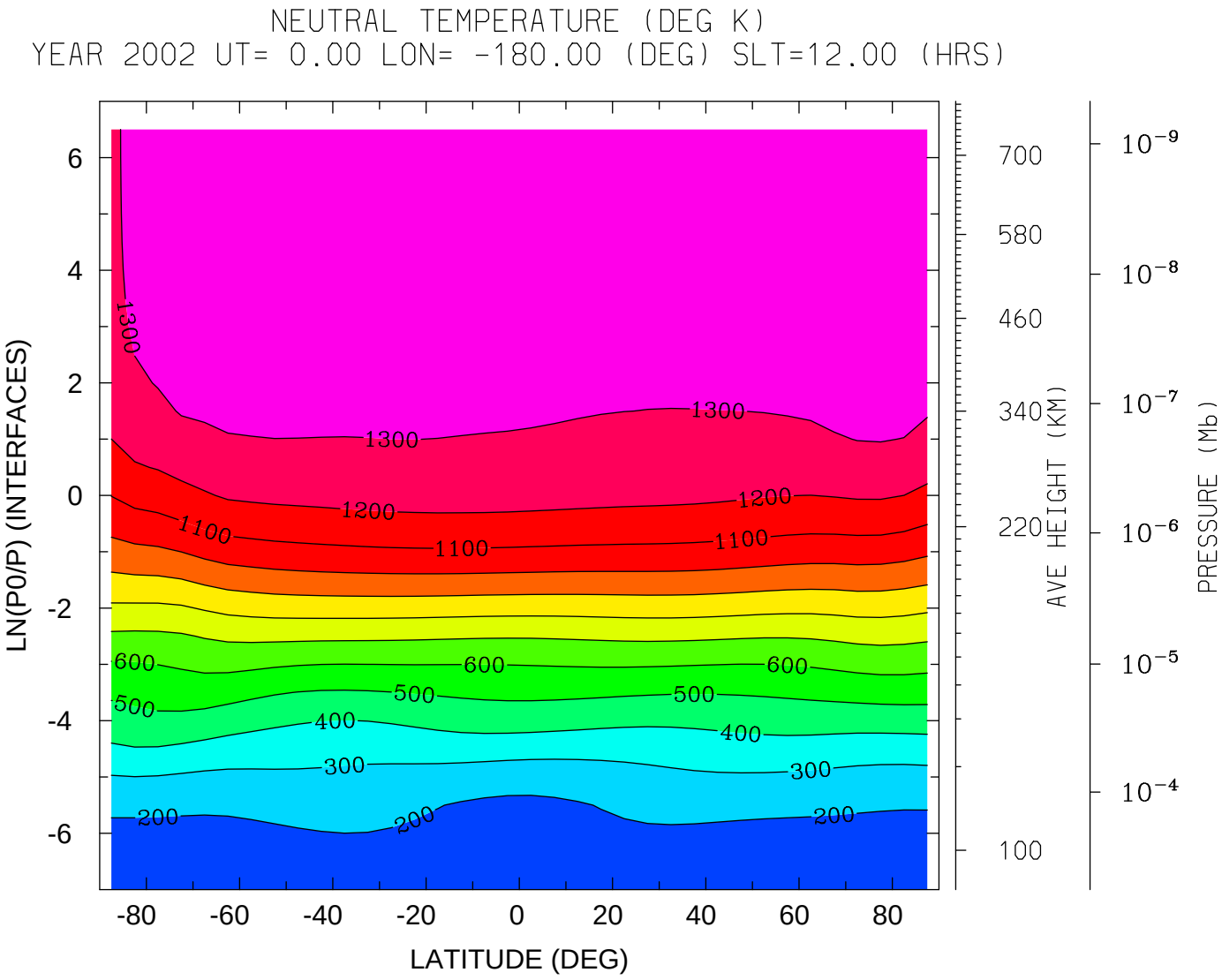

MIN,MAX= 1.6536E+02 1.3786E+03 INTERVAL= 1.0000E+02

tiegcm_trunk (DAY,HR,MIN=264, 0, 0)

tiegcm1.94-beta.pcntr_sepeqx_smax.nc

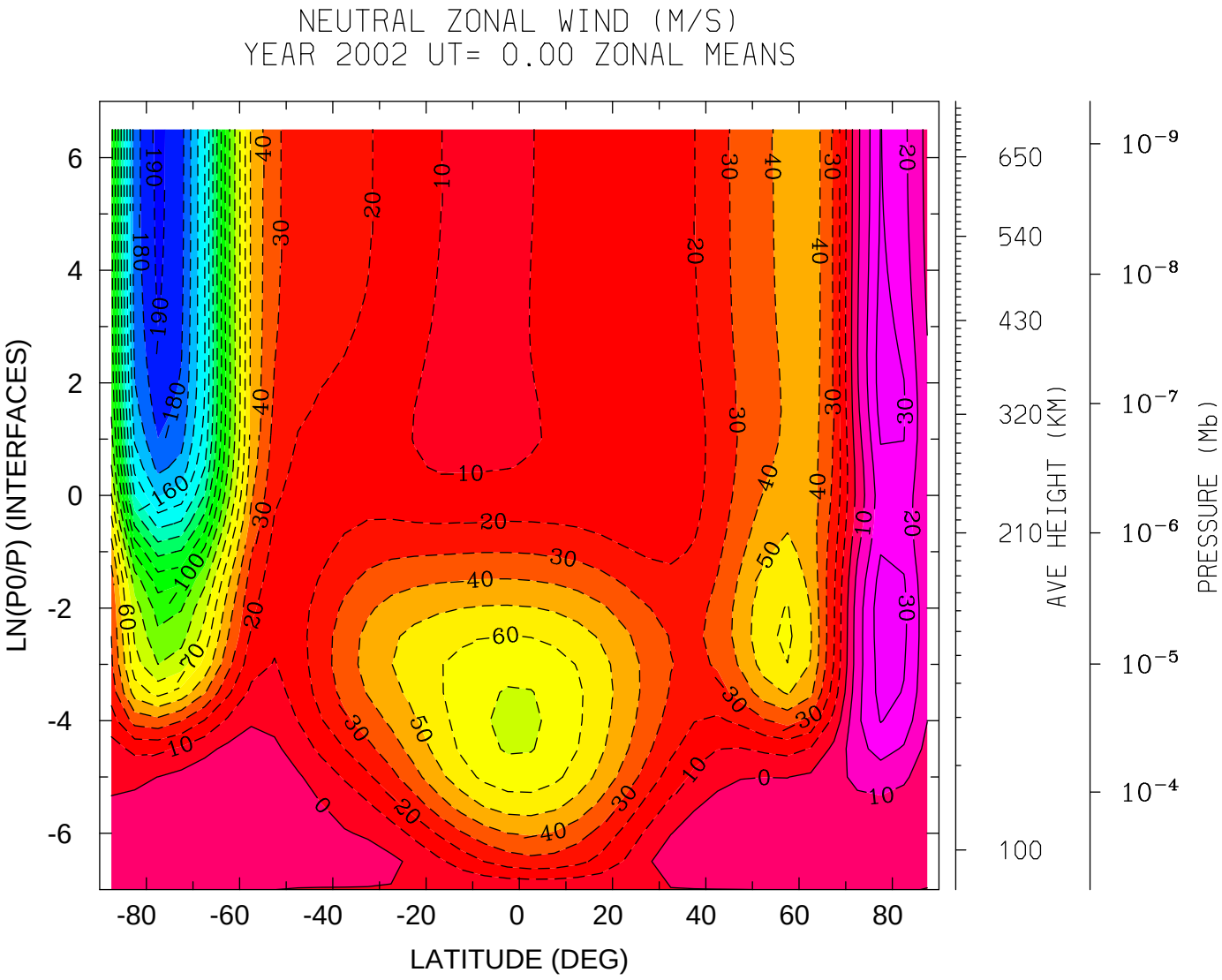

MIN,MAX= -1.9291E+02 3.5938E+01 INTERVAL= 1.0000E+01

tiegcm_trunk (DAY,HR,MIN=264, 0, 0)

tiegcm1.94-beta.pcntr_sepeqx_smax.nc

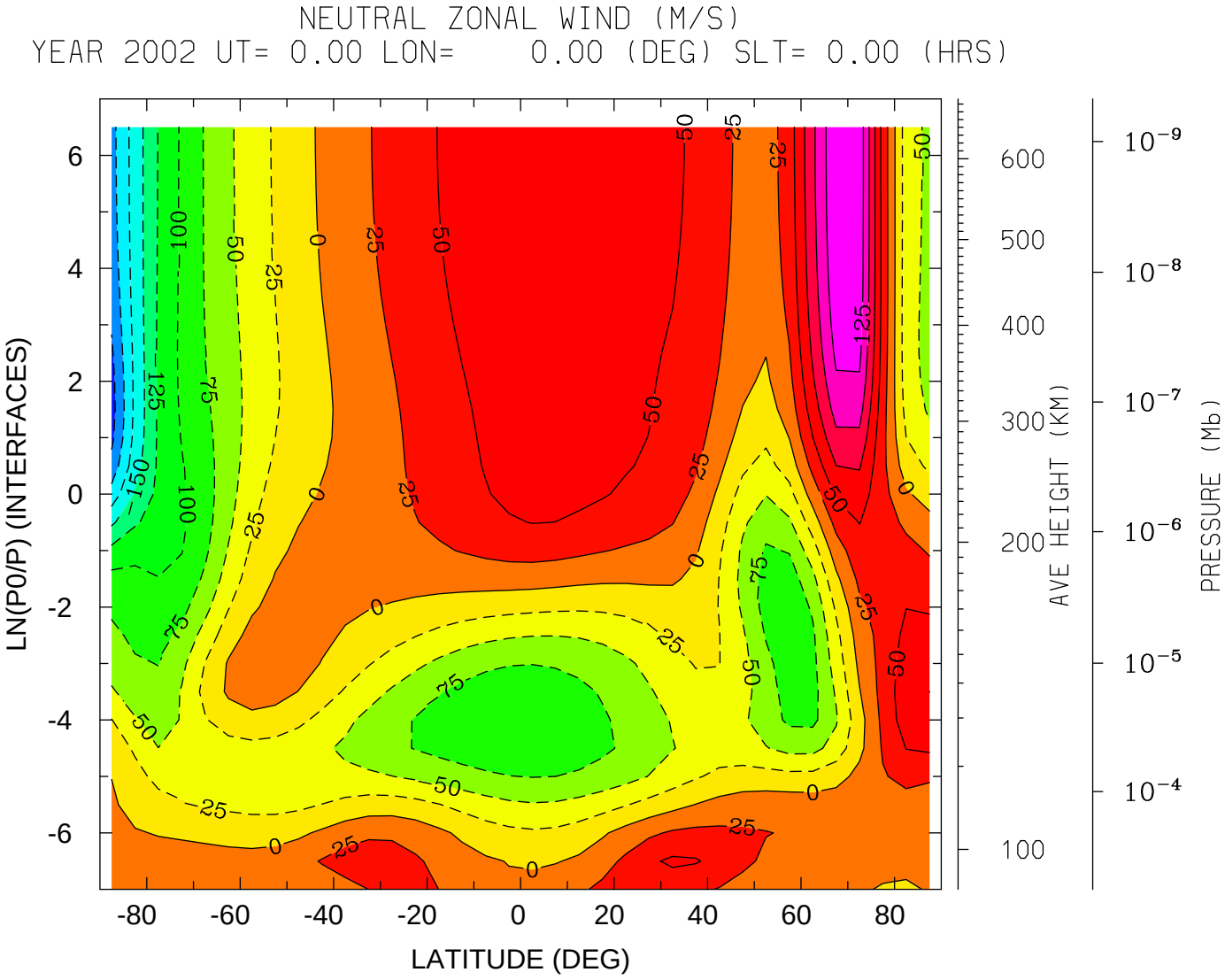
NEUTRAL ZONAL WIND (M/S)
YEAR 2002 UT= 0.00 LON= 0.00 (DEG) SLT= 0.00 (HRS)
LN(P0/P) (INTERFACES)
AVE HEIGHT (KM)
PRESSURE (Mb)
LATITUDE (DEG)
MIN,MAX= -2.3510E+02 1.4819E+02 INTERVAL= 2.5000E+01
tiegcm_trunk (DAY,HR,MIN=264, 0, 0)
tiegcm1.94-beta.pcntr_sepeqx_smax.nc

NEUTRAL ZONAL WIND (M/S)
YEAR 2002 UT= 0.00 LON= -180.00 (DEG) SLT=12.00 (HRS)

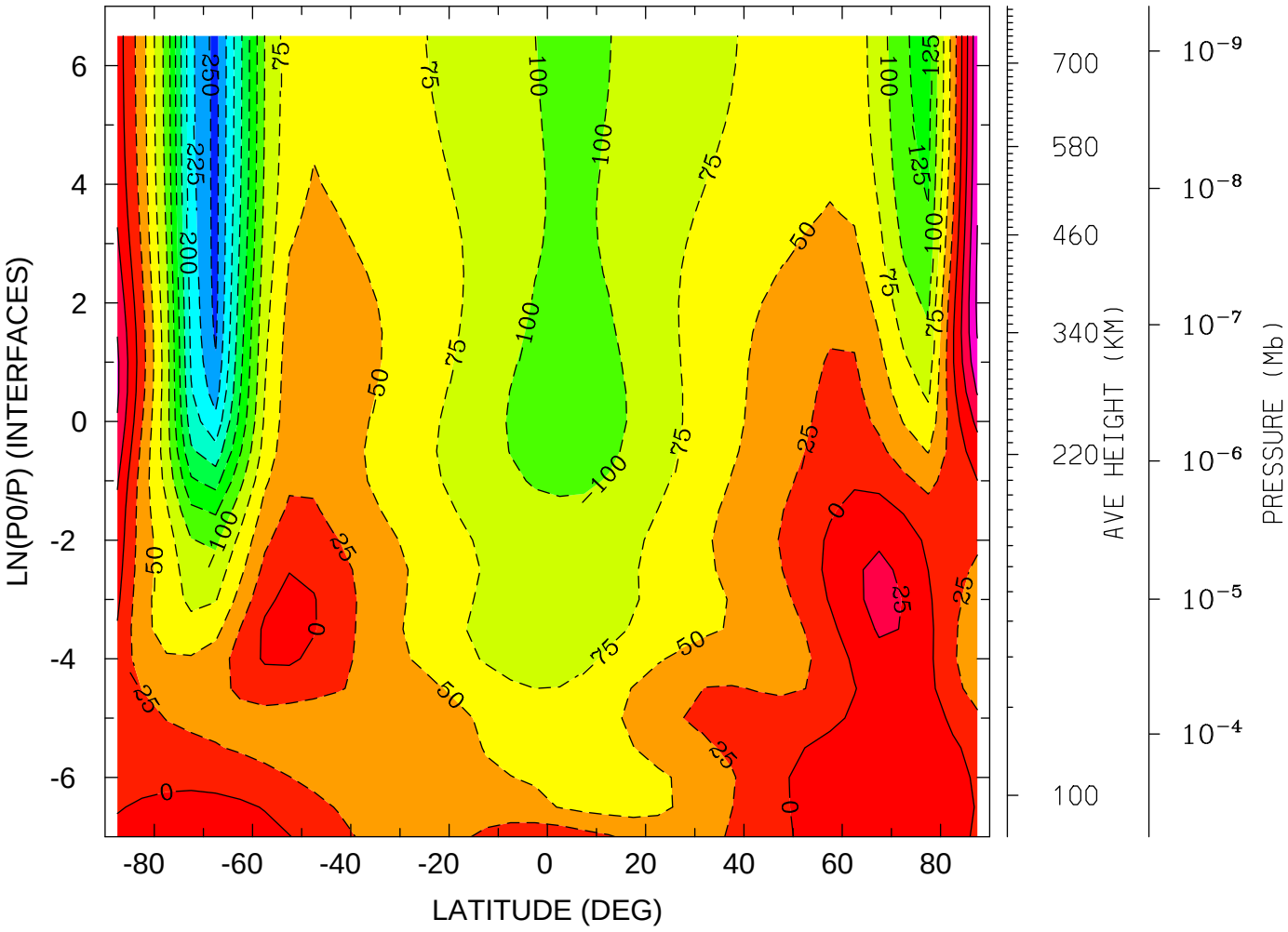

MIN,MAX= -2.5837E+02 7.9467E+01 INTERVAL= 2.5000E+01
tiegcm_trunk (DAY,HR,MIN=264, 0, 0)
tiegcm1.94-beta.pcntr_sepeqx_smax.nc

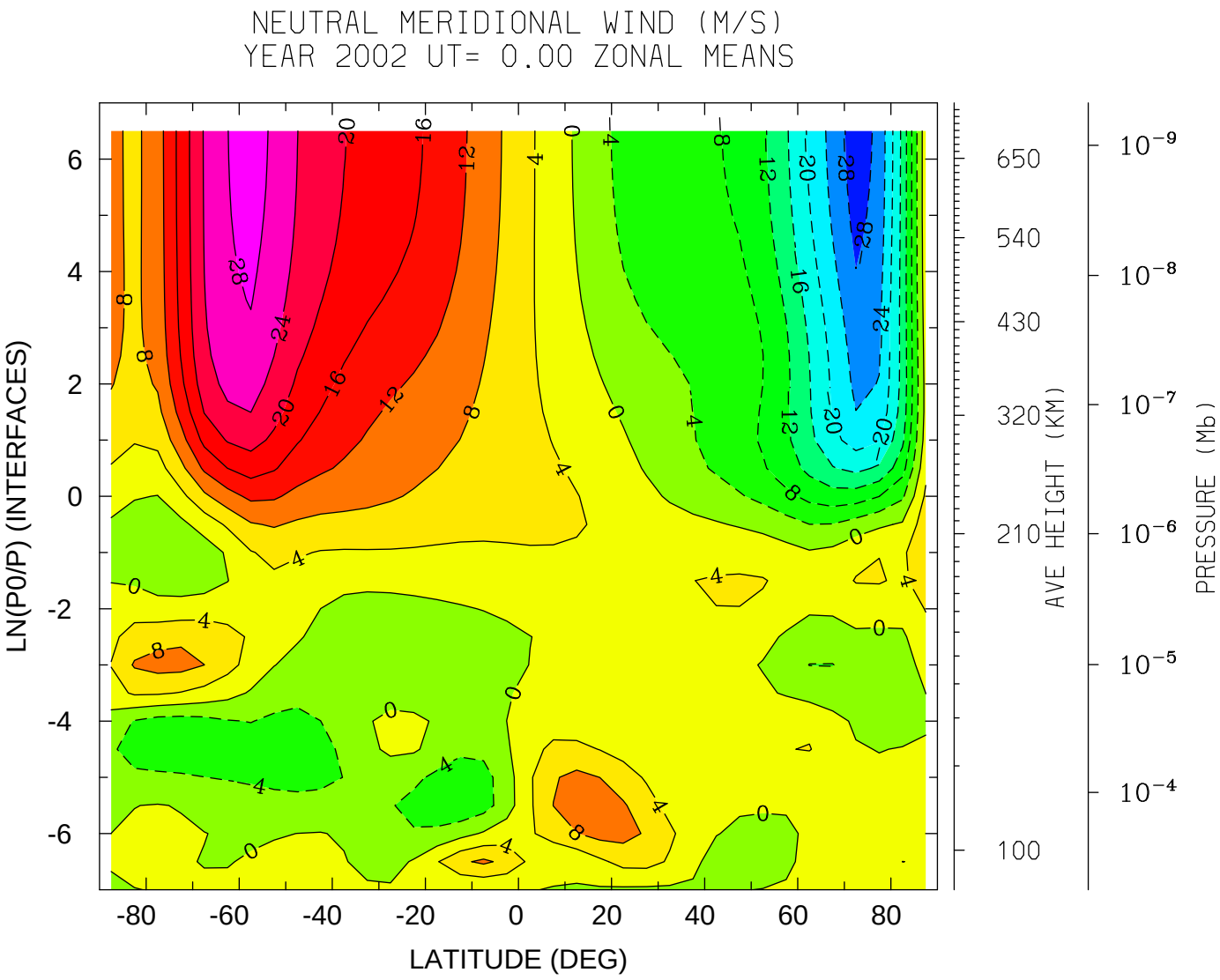

MIN,MAX= -3.0255E+01 2.9591E+01 INTERVAL= 4.0000E+00

tiegcm_trunk (DAY,HR,MIN=264, 0, 0)

tiegcm1.94-beta.pcntr_sepeqx_smax.nc

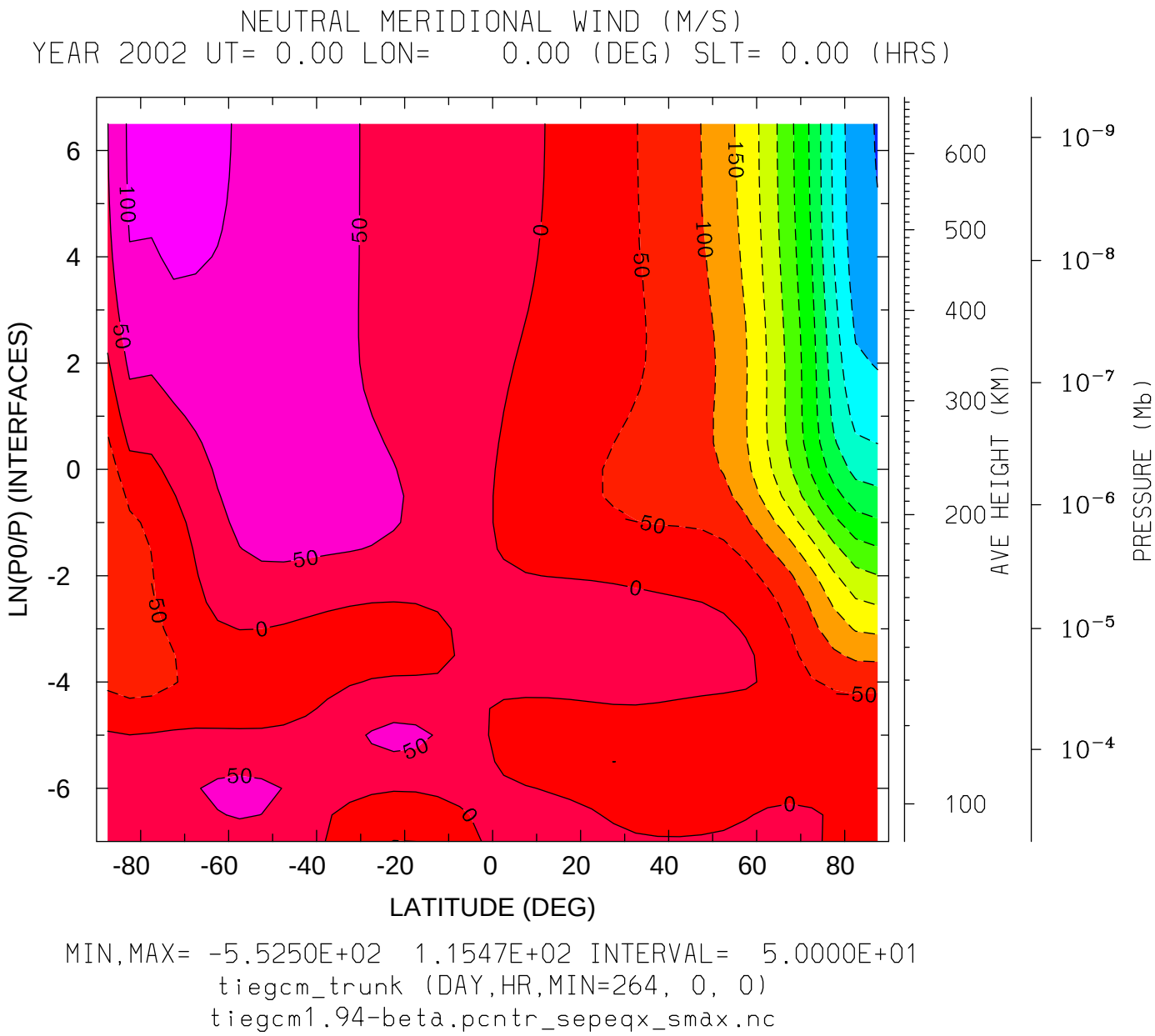
NEUTRAL MERIDIONAL WIND (M/S)
YEAR 2002 UT= 0.00 LON= 0.00 (DEG) SLT= 0.00 (HRS)
LN(P0/P) (INTERFACES)
LATITUDE (DEG)
AVE HEIGHT (KM)
PRESSURE (Mb)
MIN,MAX= -5.5250E+02 1.1547E+02 INTERVAL= 5.0000E+01
tiegcm_trunk (DAY,HR,MIN=264, 0, 0)
tiegcm1.94-beta.pcntr_sepeqx_smax.nc

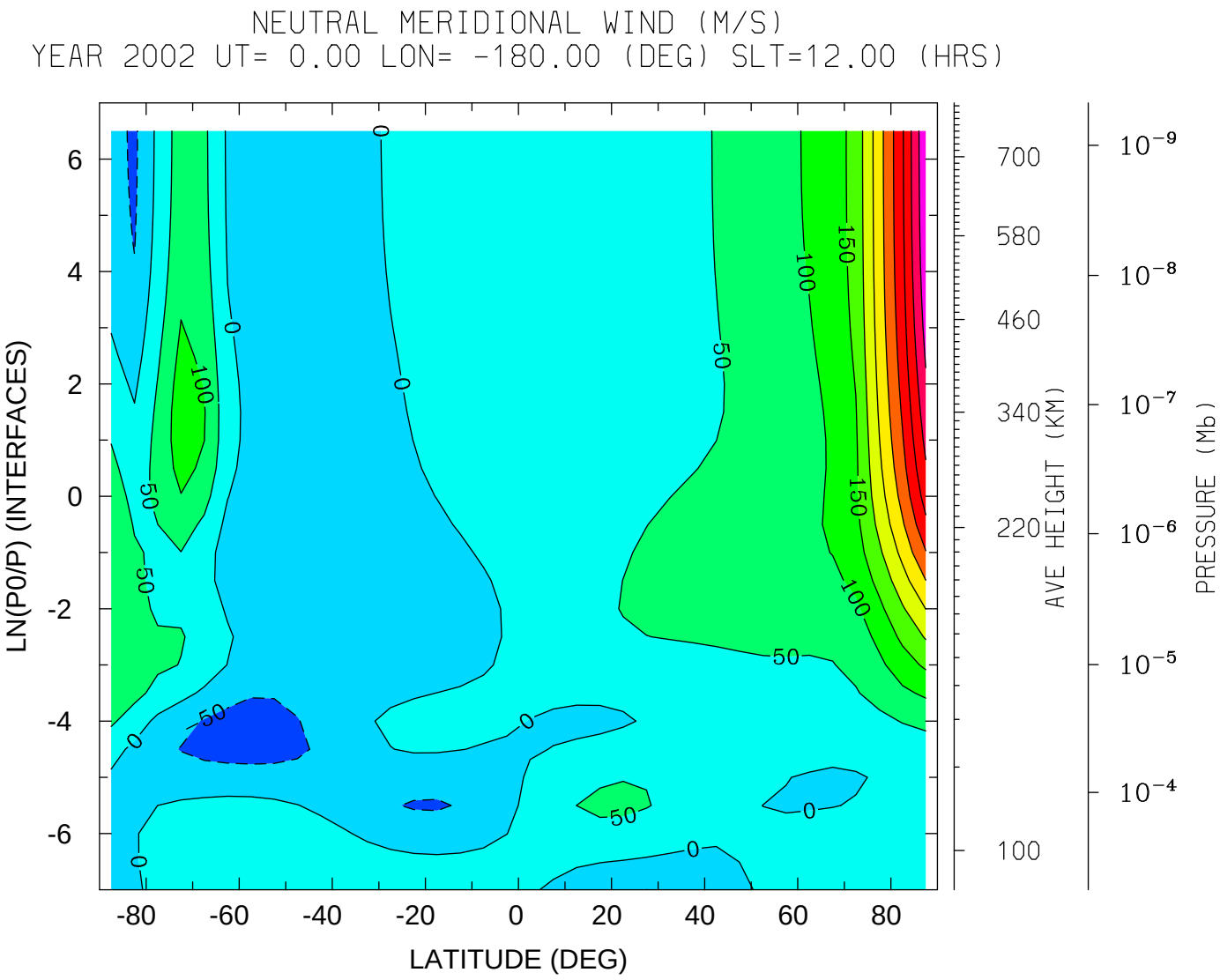
NEUTRAL MERIDIONAL WIND (M/S)
YEAR 2002 UT= 0.00 LON= -180.00 (DEG) SLT=12.00 (HRS)
LN(P0/P) (INTERFACES)
6
4
2
0
-2
-4
-6
-80
-60
-40
-20
0
20
40
60
80
LATITUDE (DEG)
700
580
460
340
220
100
AVE HEIGHT (KM)
10^{-9}
10^{-8}
10^{-7}
10^{-6}
10^{-5}
10^{-4}
PRESSURE (Mb)
MIN,MAX= -6.9996E+01 5.4291E+02 INTERVAL= 5.0000E+01
tiegcm_trunk (DAY,HR,MIN=264, 0, 0)
tiegcm1.94-beta.pcntr_sepeqx_smax.nc

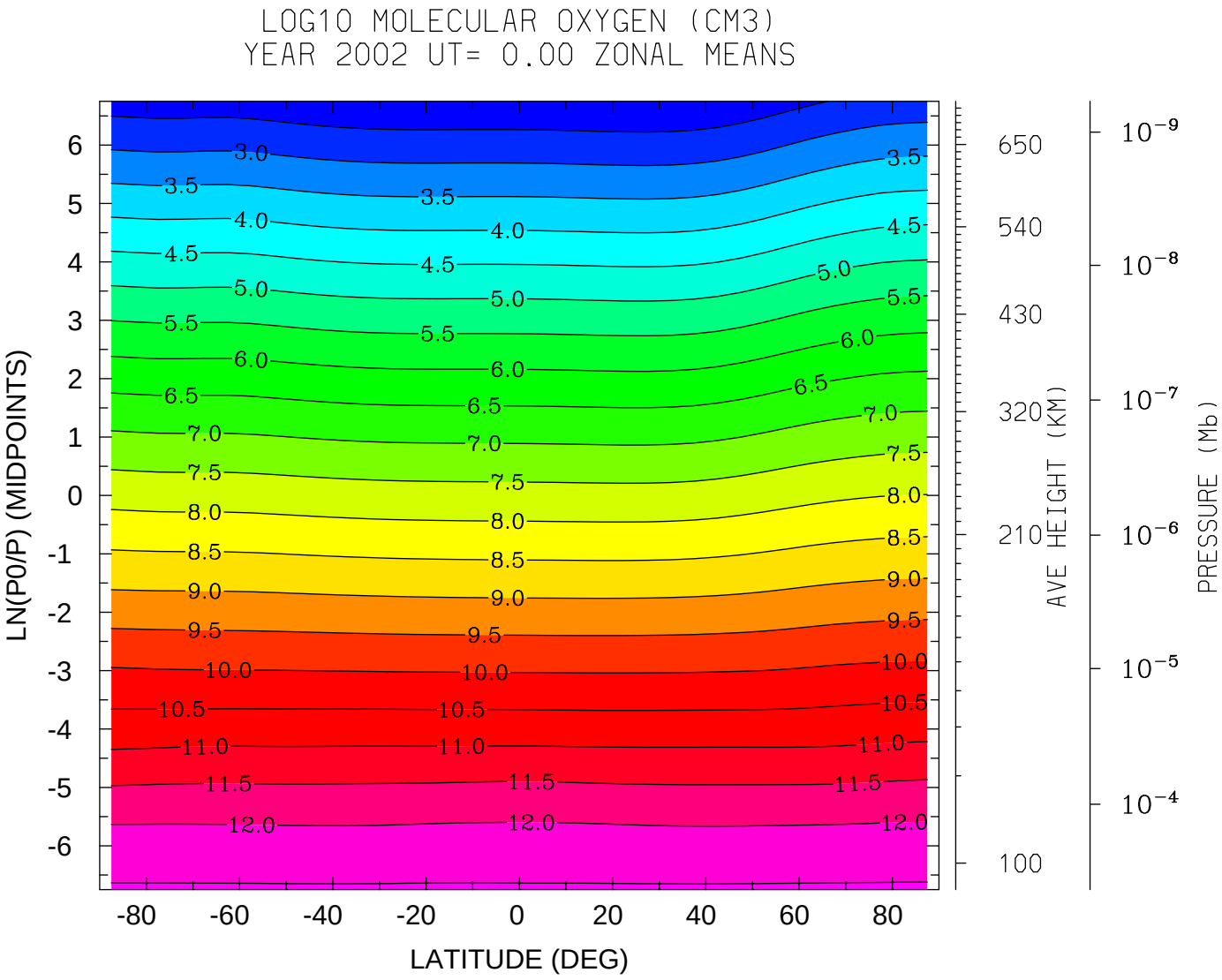
LOG10 MOLECULAR OXYGEN (CM3)
YEAR 2002 UT= 0.00 ZONAL MEANS
LN(P0/P) (MIDPOINTS)
LATITUDE (DEG)
AVE HEIGHT (KM)
PRESSURE (Mb)
MIN,MAX= 2.0388E+00 1.2550E+01 INTERVAL= 5.0000E-01
tiegcm_trunk (DAY,HR,MIN=264, 0, 0)
tiegcm1.94-beta.pcntr_sepeqx_smax.nc

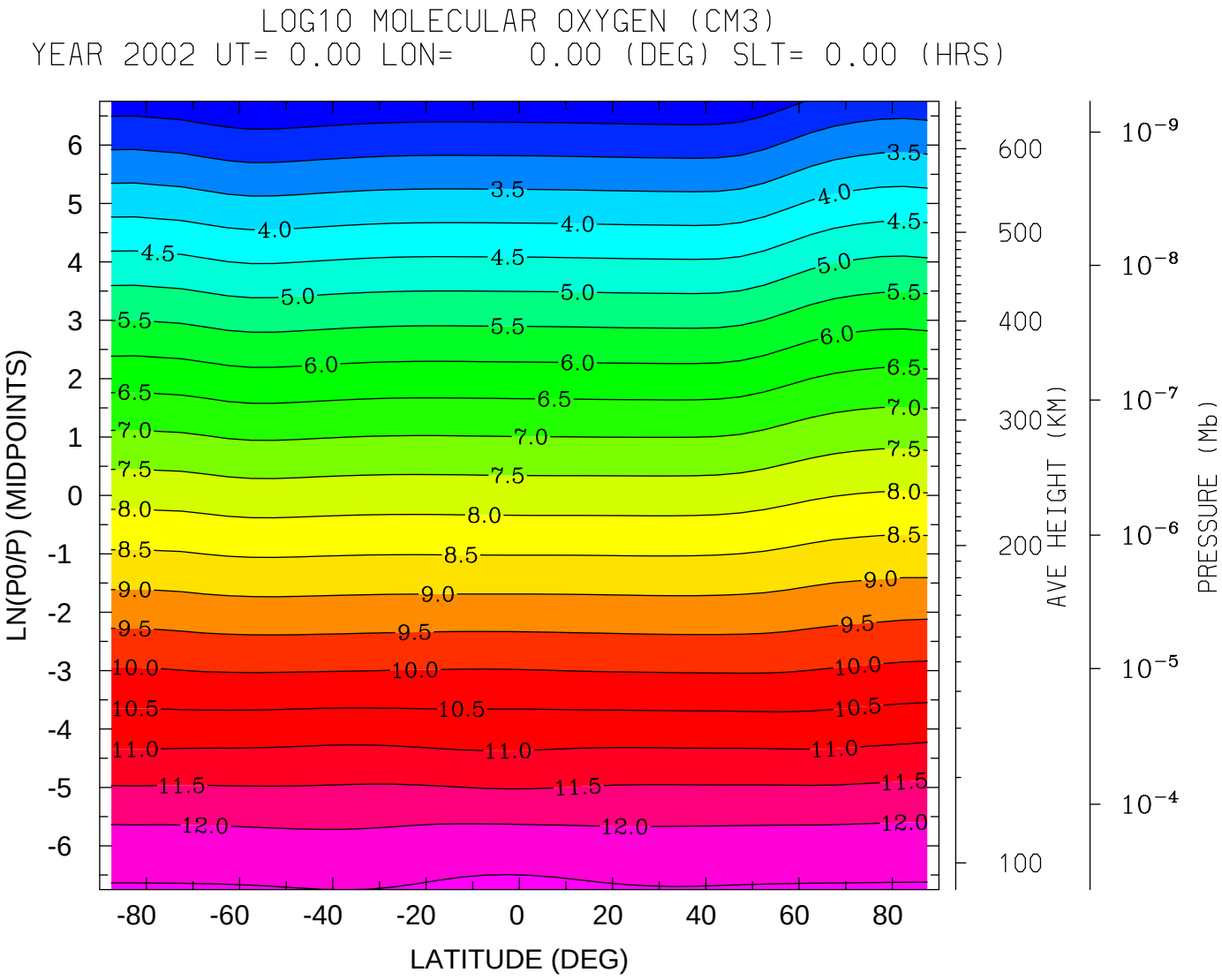
LOG10 MOLECULAR OXYGEN (CM3)
YEAR 2002 UT= 0.00 LON= 0.00 (DEG) SLT= 0.00 (HRS)
LN(P0/P) (MIDPOINTS)
LATITUDE (DEG)
AVE HEIGHT (KM)
PRESSURE (Mb)
MIN,MAX= 2.0826E+00 1.2608E+01 INTERVAL= 5.0000E-01
tiegcm_trunk (DAY,HR,MIN=264, 0, 0)
tiegcm1.94-beta.pcntr_sepeqx_smax.nc

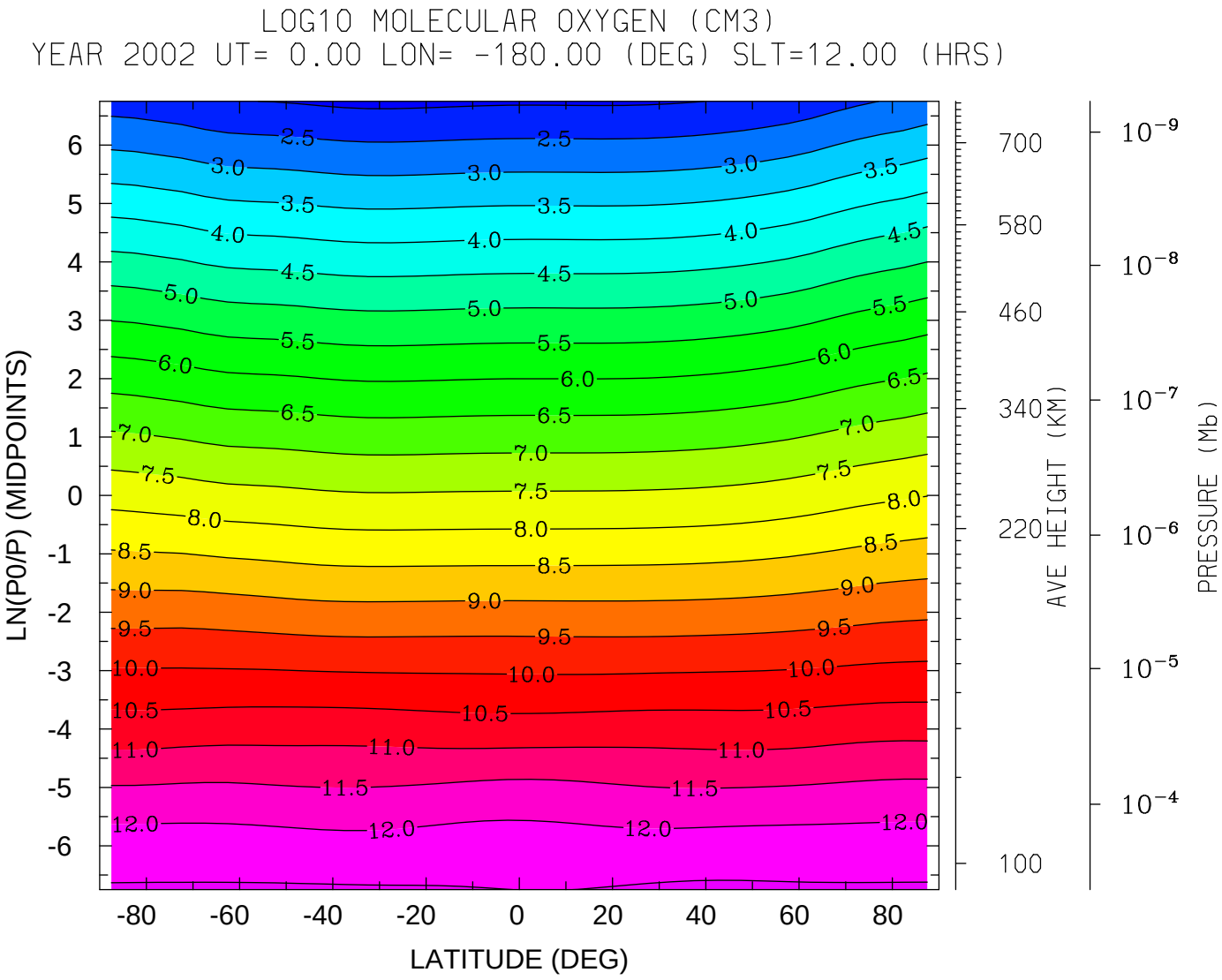
LOG10 MOLECULAR OXYGEN (CM3)
YEAR 2002 UT= 0.00 LON= -180.00 (DEG) SLT=12.00 (HRS)
LN(P0/P) (MIDPOINTS)
LATITUDE (DEG)
AVE HEIGHT (KM)
PRESSURE (Mb)
MIN,MAX= 1.8888E+00 1.2570E+01 INTERVAL= 5.0000E-01
tiegcm_trunk (DAY,HR,MIN=264, 0, 0)
tiegcm1.94-beta.pcntr_sepeqx_smax.nc

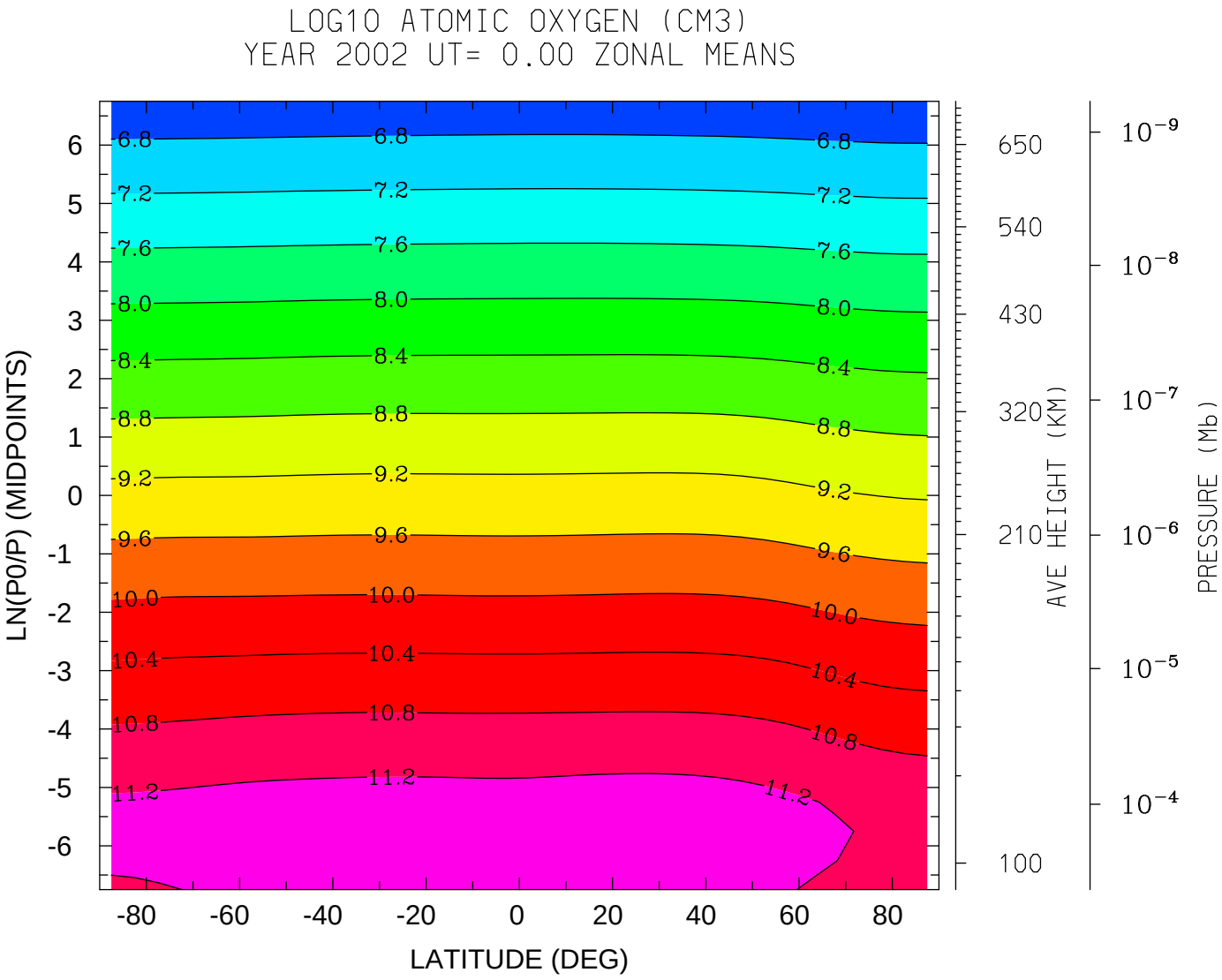

MIN,MAX= 6.4913E+00 1.1418E+01 INTERVAL= 4.0000E-01

tiegcm_trunk (DAY,HR,MIN=264, 0, 0)

tiegcm1.94-beta.pcntr_sepeqx_smax.nc

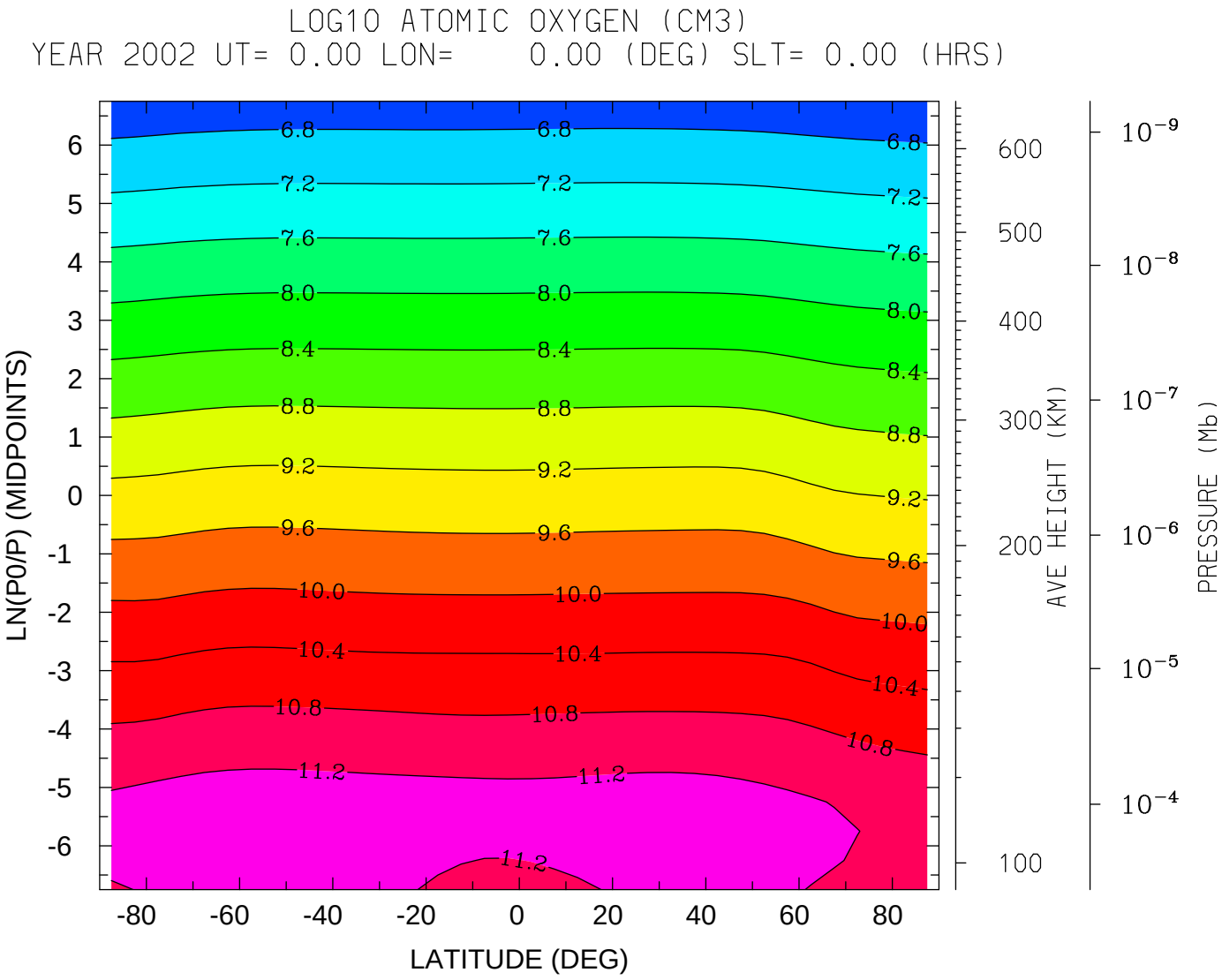

MIN,MAX= 6.4936E+00 1.1498E+01 INTERVAL= 4.0000E-01

tiegcm_trunk (DAY,HR,MIN=264, 0, 0)

tiegcm1.94-beta.pcntr_sepeqx_smax.nc

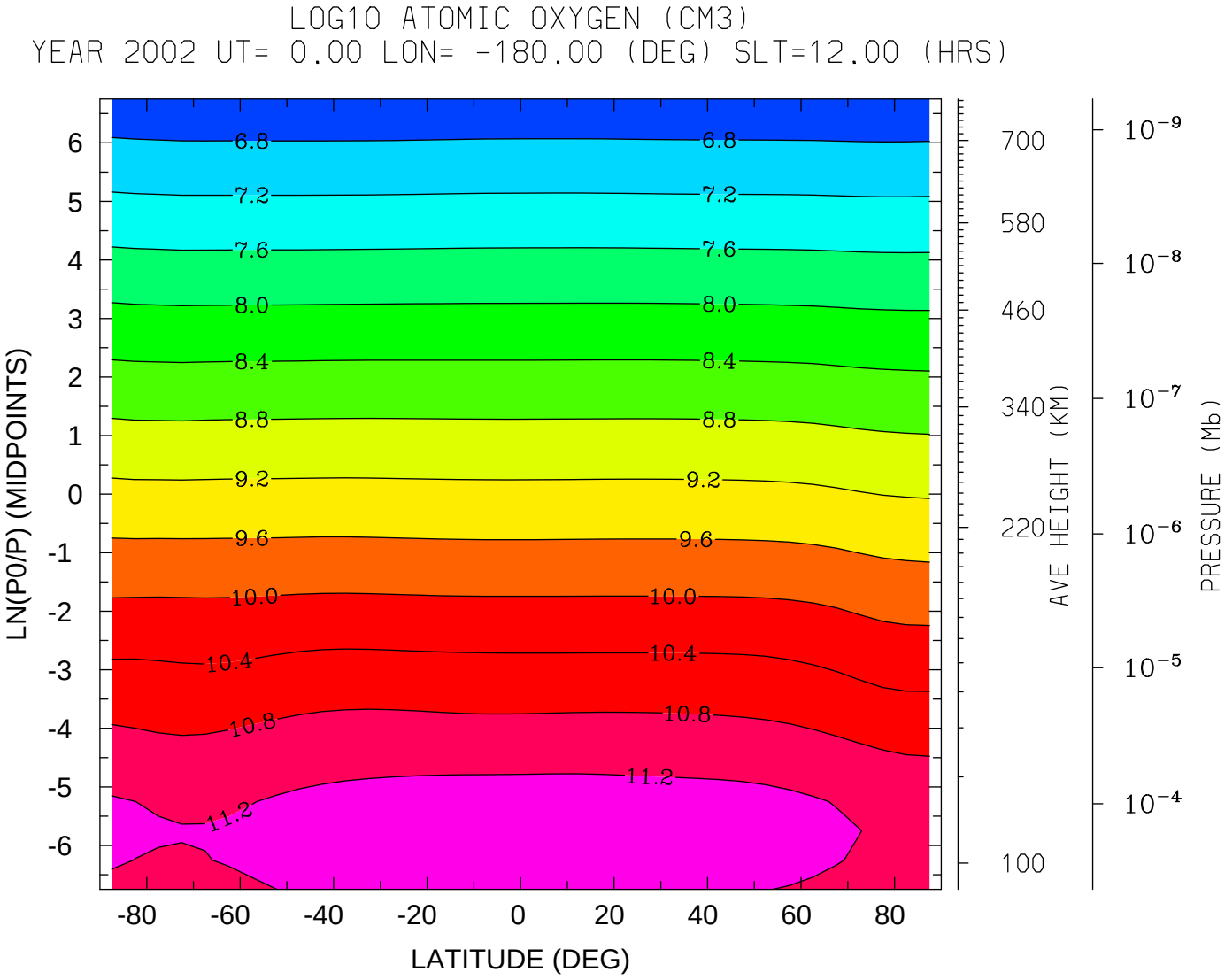

MIN,MAX= 6.4839E+00 1.1440E+01 INTERVAL= 4.0000E-01

tiegcm_trunk (DAY,HR,MIN=264, 0, 0)

tiegcm1.94-beta.pcntr_sepeqx_smax.nc

LOG10 MOLECULAR NITROGEN (CM3)
YEAR 2002 UT= 0.00 ZONAL MEANS

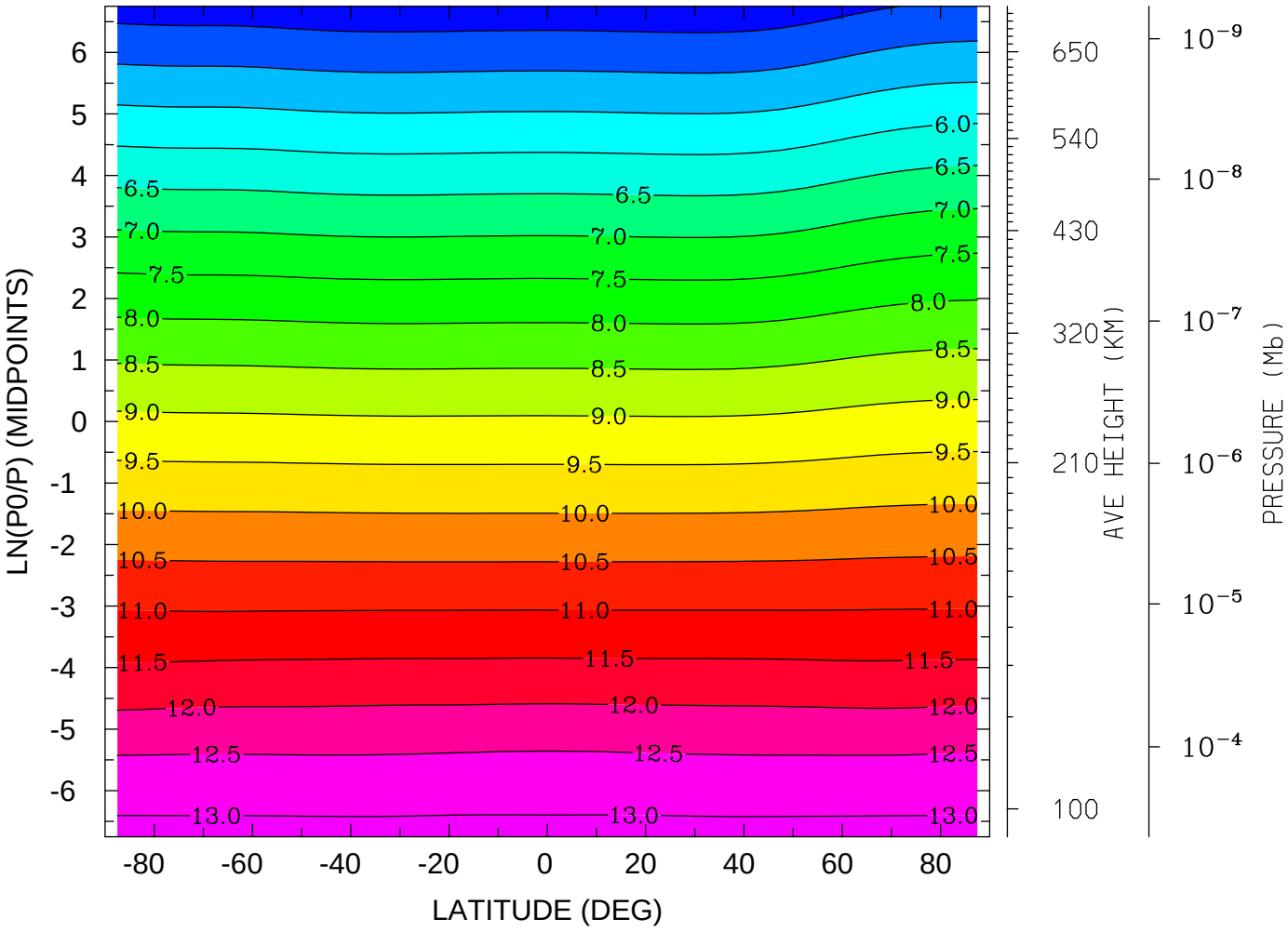

MIN,MAX= 4.1739E+00 1.3130E+01 INTERVAL= 5.0000E-01
tiegcm_trunk (DAY,HR,MIN=264, 0, 0)
tiegcm1.94-beta.pcntr_sepeqx_smax.nc

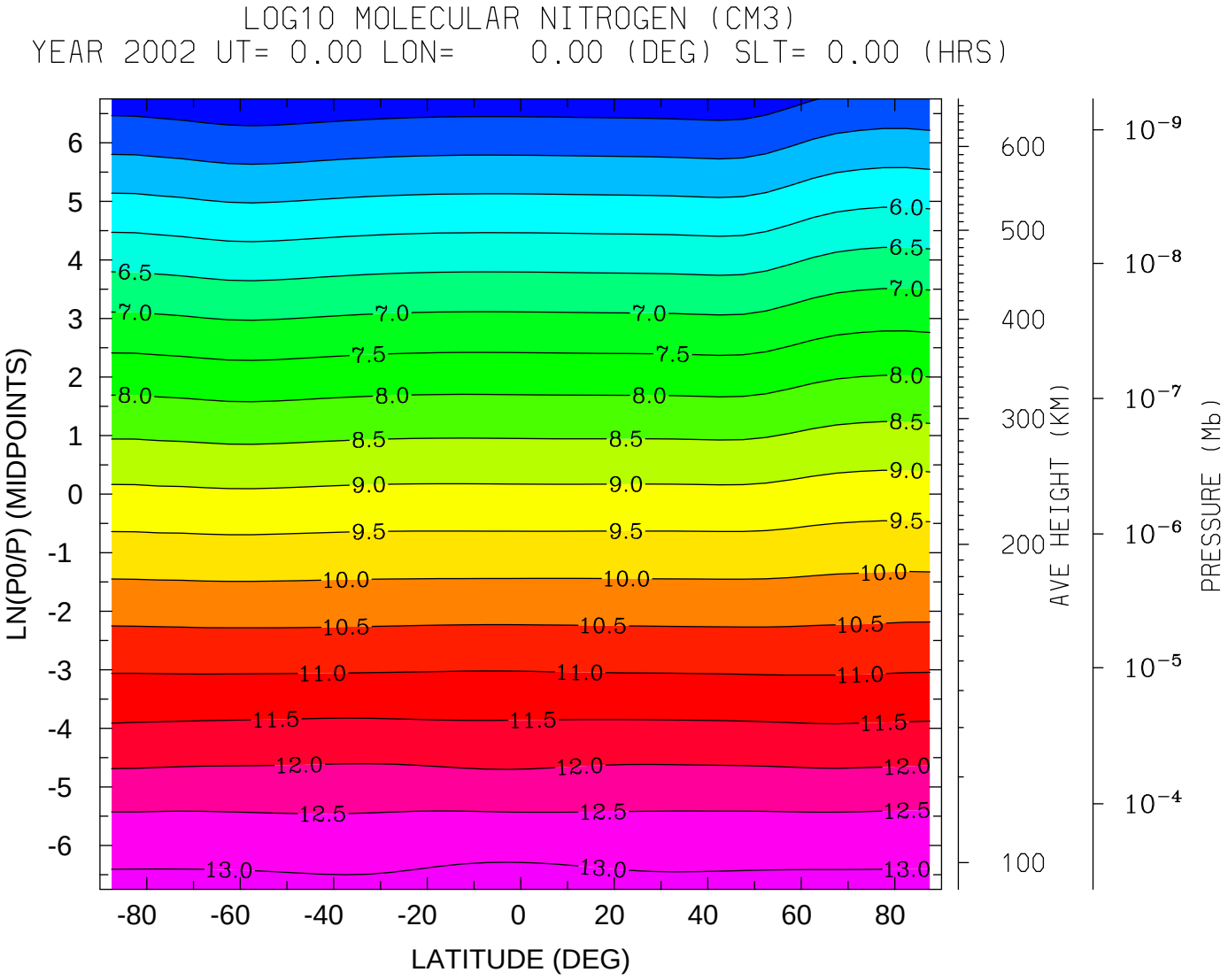

MIN,MAX= 4.1505E+00 1.3187E+01 INTERVAL= 5.0000E-01

tiegcm_trunk (DAY,HR,MIN=264, 0, 0)

tiegcm1.94-beta.pcntr_sepeqx_smax.nc

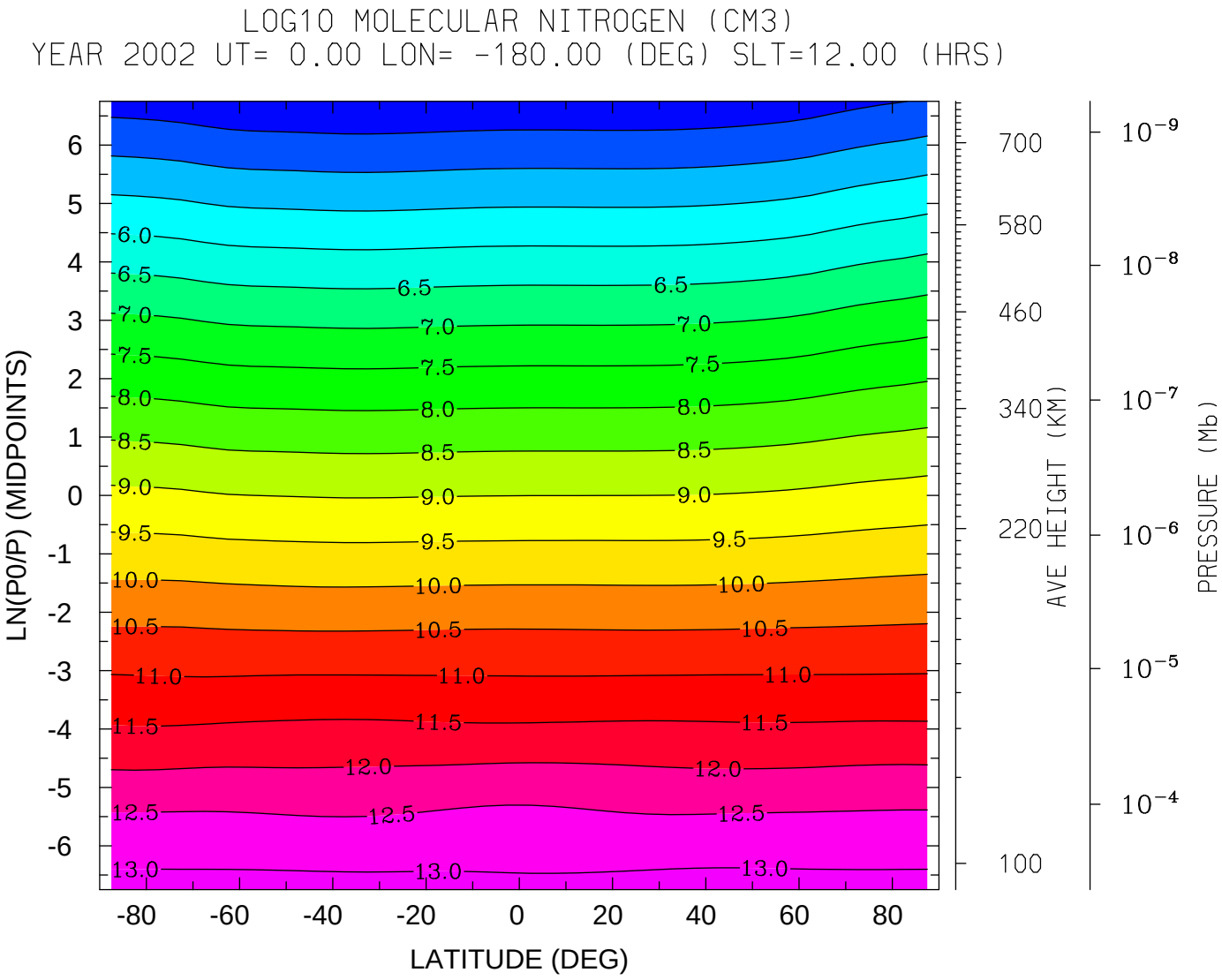

MIN,MAX= 4.0743E+00 1.3153E+01 INTERVAL= 5.0000E-01

tiegcm_trunk (DAY,HR,MIN=264, 0, 0)

tiegcm1.94-beta.pcntr_sepeqx_smax.nc

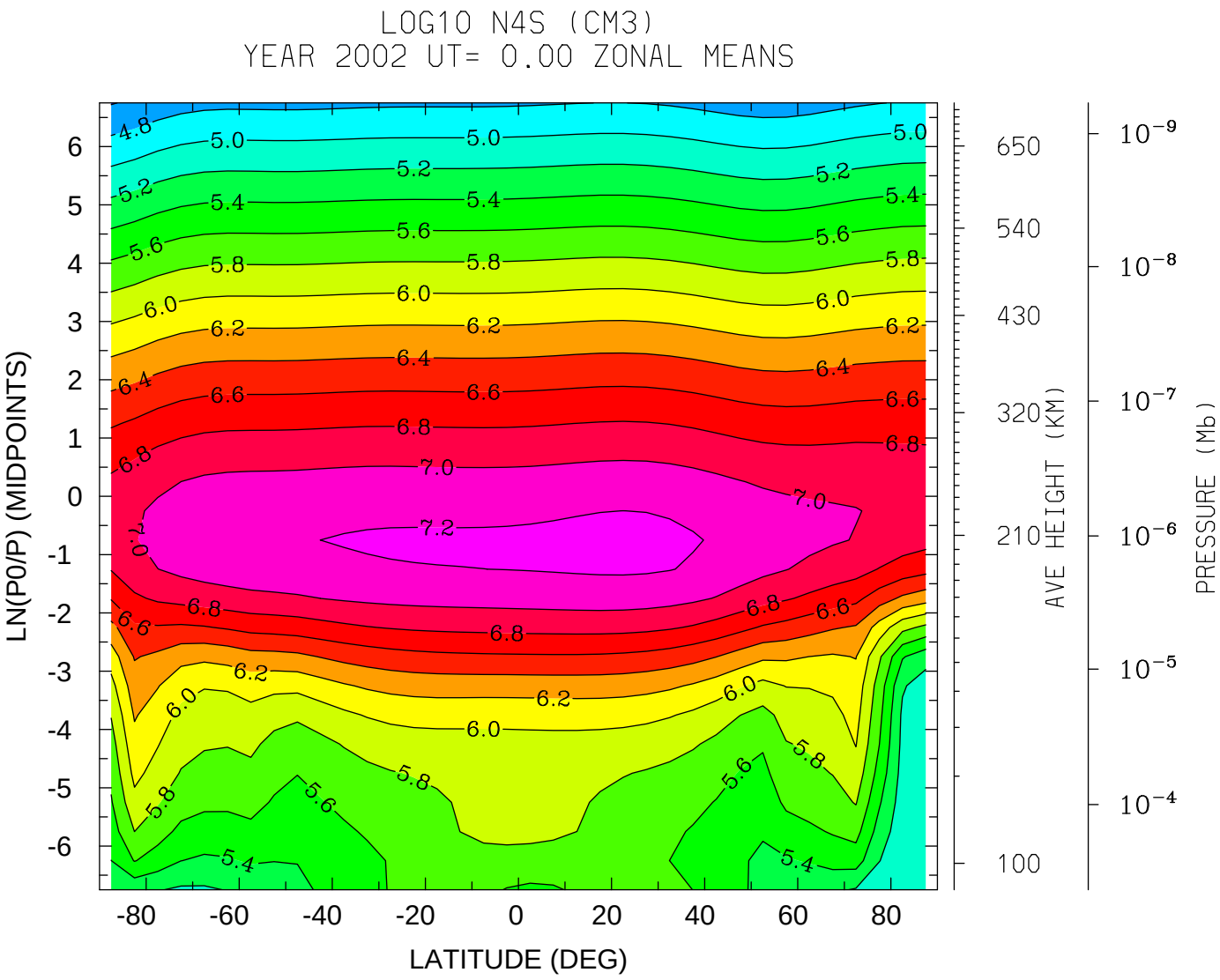

MIN,MAX= 4.5886E+00 7.2526E+00 INTERVAL= 2.0000E-01

tiegcm_trunk (DAY,HR,MIN=264, 0, 0)

tiegcm1.94-beta.pcntr_sepeqx_smax.nc

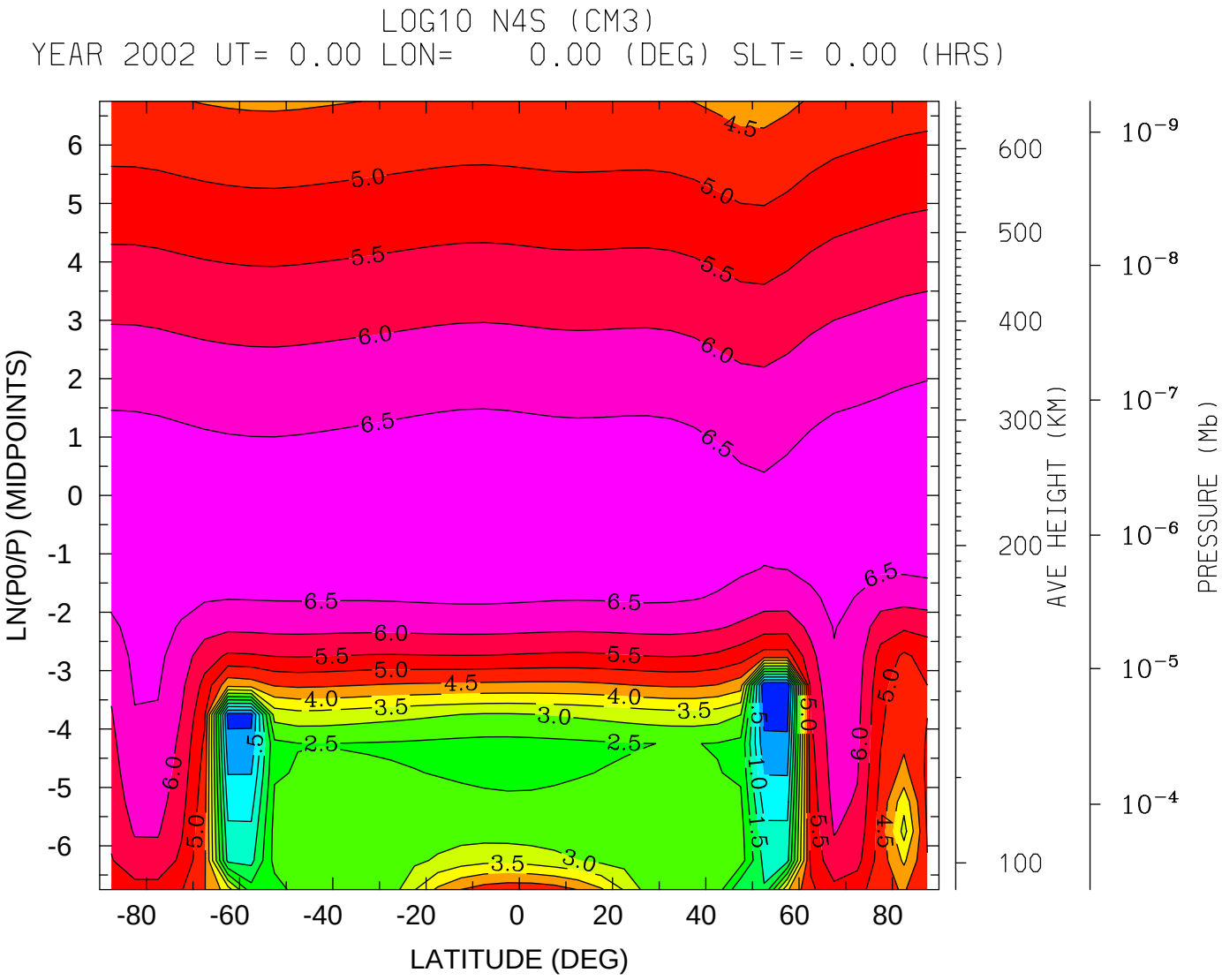
LOG10 N4S (CM3)
YEAR 2002 UT= 0.00 LON= 0.00 (DEG) SLT= 0.00 (HRS)
LN(P0/P) (MIDPOINTS)
LATITUDE (DEG)
AVE HEIGHT (KM)
PRESSURE (Mb)
MIN,MAX= -4.8610E-01 6.9259E+00 INTERVAL= 5.0000E-01
tiegcm_trunk (DAY,HR,MIN=264, 0, 0)
tiegcm1.94-beta.pcntr_sepeqx_smax.nc

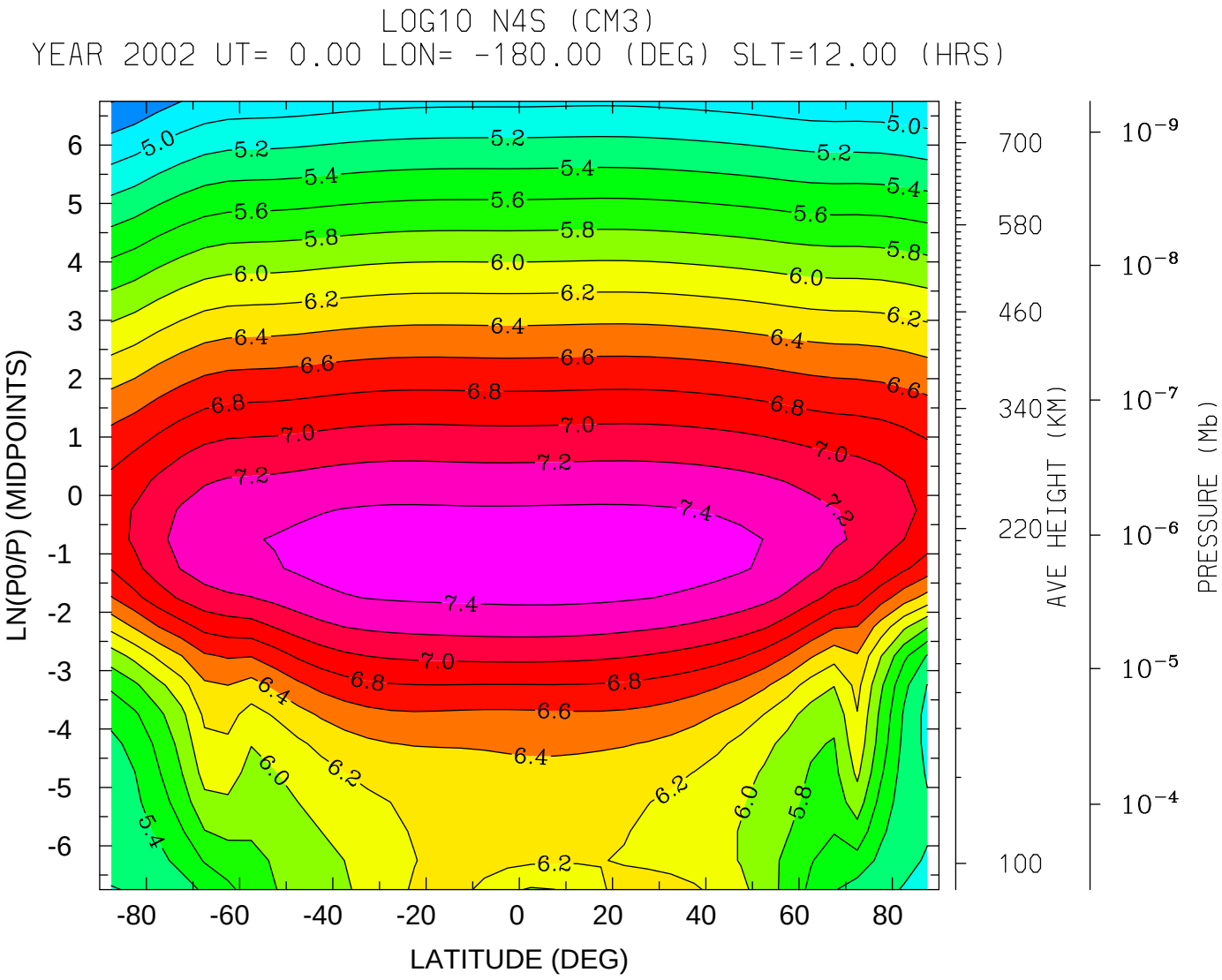
LOG10 N4S (CM3)
YEAR 2002 UT= 0.00 LON= -180.00 (DEG) SLT=12.00 (HRS)
LN(P0/P) (MIDPOINTS)
LATITUDE (DEG)
AVE HEIGHT (KM)
PRESSURE (Mb)
MIN,MAX= 4.5930E+00 7.5174E+00 INTERVAL= 2.0000E-01
tiegcm_trunk (DAY,HR,MIN=264, 0, 0)
tiegcm1.94-beta.pcntr_sepeqx_smax.nc

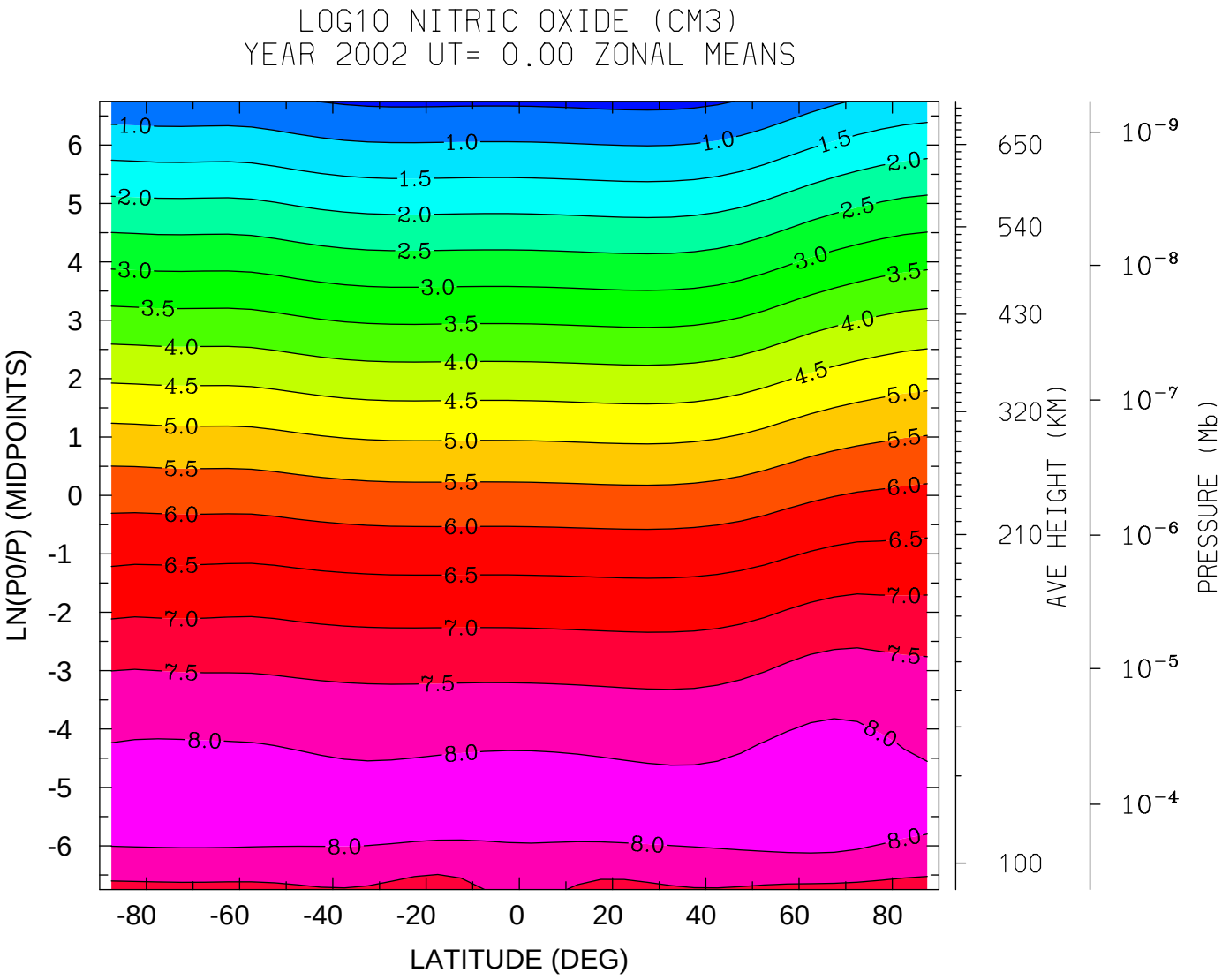

MIN,MAX= 3.7701E-01 8.2726E+00 INTERVAL= 5.0000E-01

tiegcm_trunk (DAY,HR,MIN=264, 0, 0)

tiegcm1.94-beta.pcntr_sepeqx_smax.nc

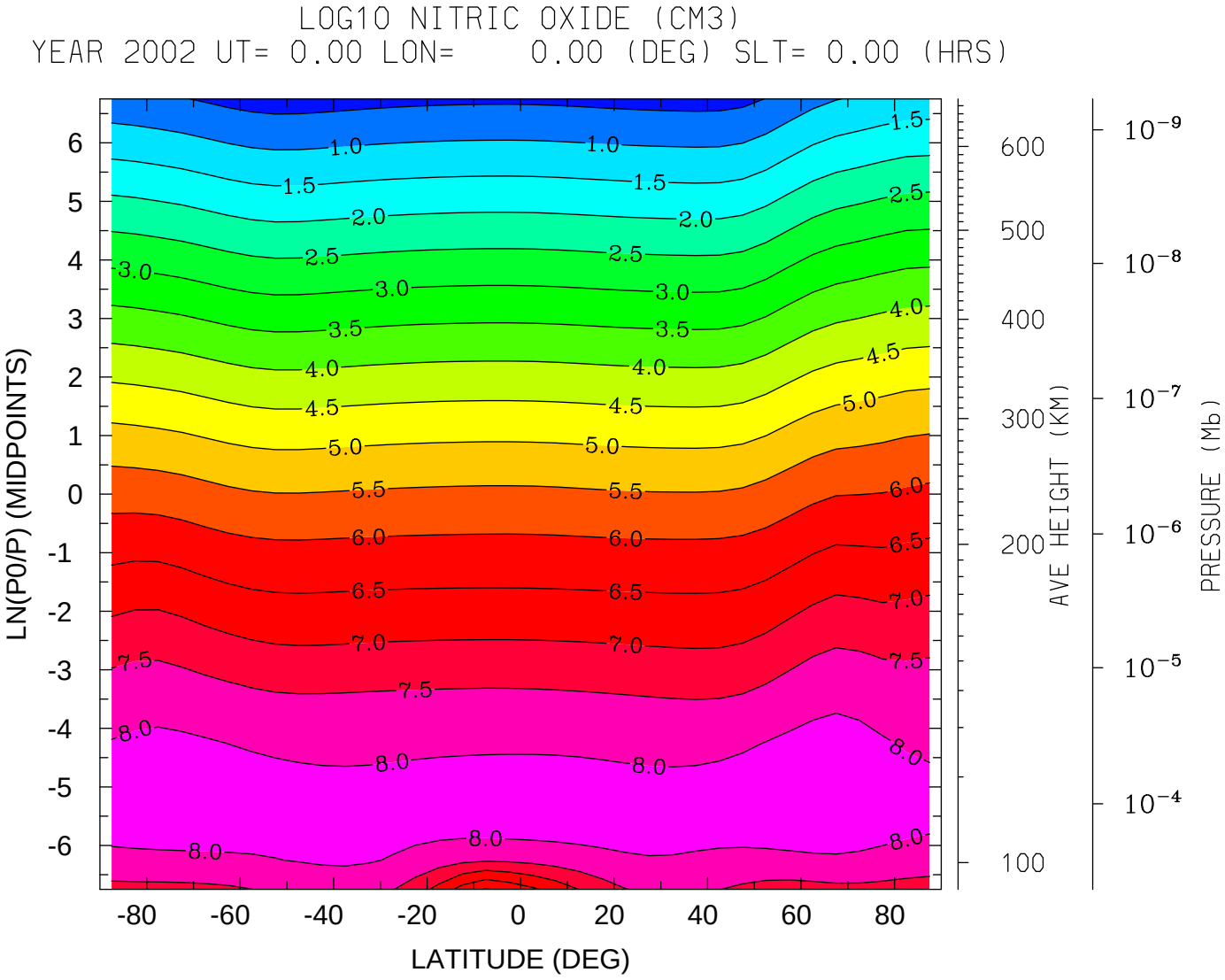

MIN,MAX= 2.8884E-01 8.3166E+00 INTERVAL= 5.0000E-01

tiegcm_trunk (DAY,HR,MIN=264, 0, 0)

tiegcm1.94-beta.pcntr_sepeqx_smax.nc

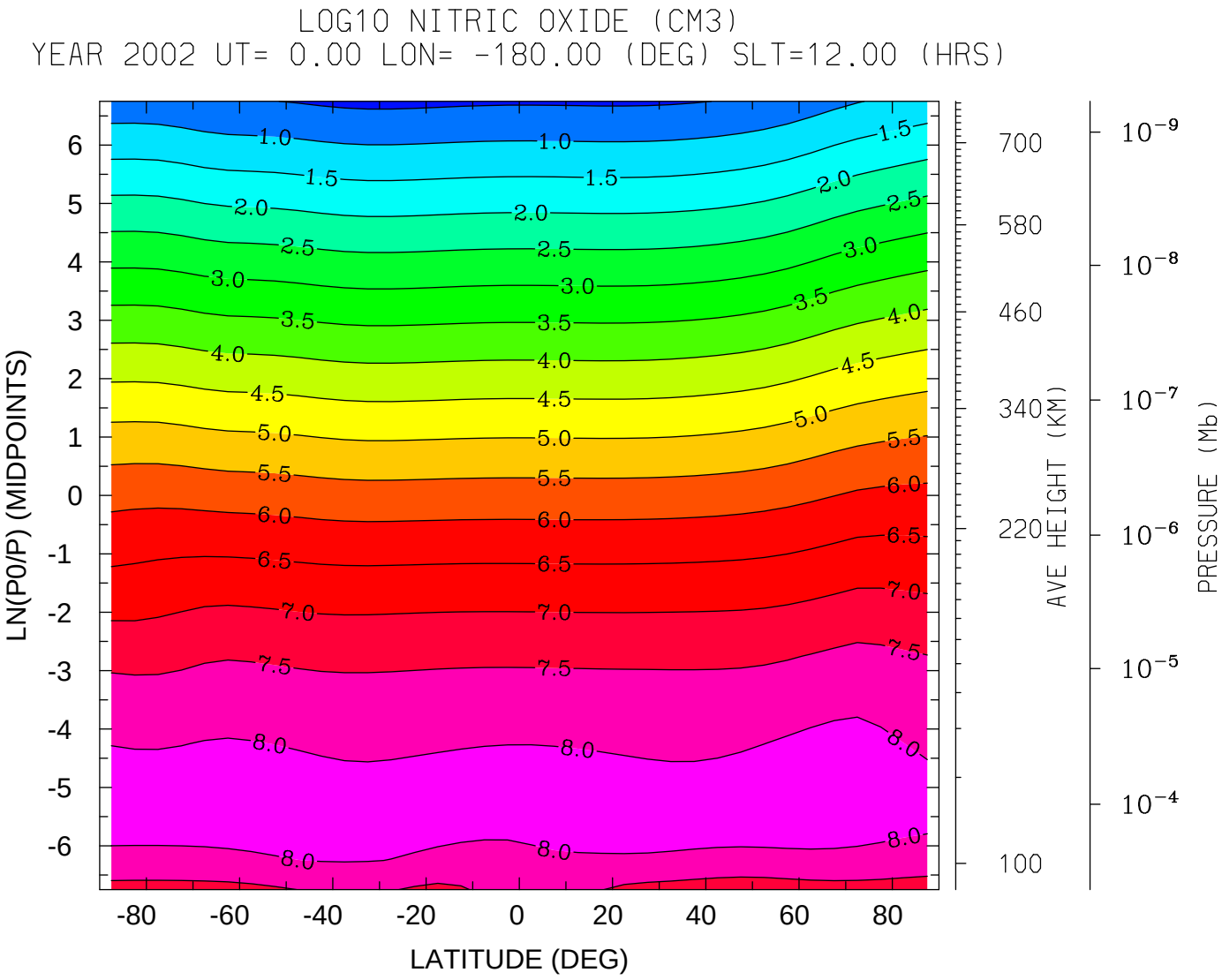
LOG10 NITRIC OXIDE (CM3)
YEAR 2002 UT= 0.00 LON= -180.00 (DEG) SLT=12.00 (HRS)
LN(P0/P) (MIDPOINTS)
LATITUDE (DEG)
AVE HEIGHT (KM)
PRESSURE (Mb)
MIN,MAX= 3.9111E-01 8.2515E+00 INTERVAL= 5.0000E-01
tiegcm_trunk (DAY,HR,MIN=264, 0, 0)
tiegcm1.94-beta.pcntr_sepeqx_smax.nc

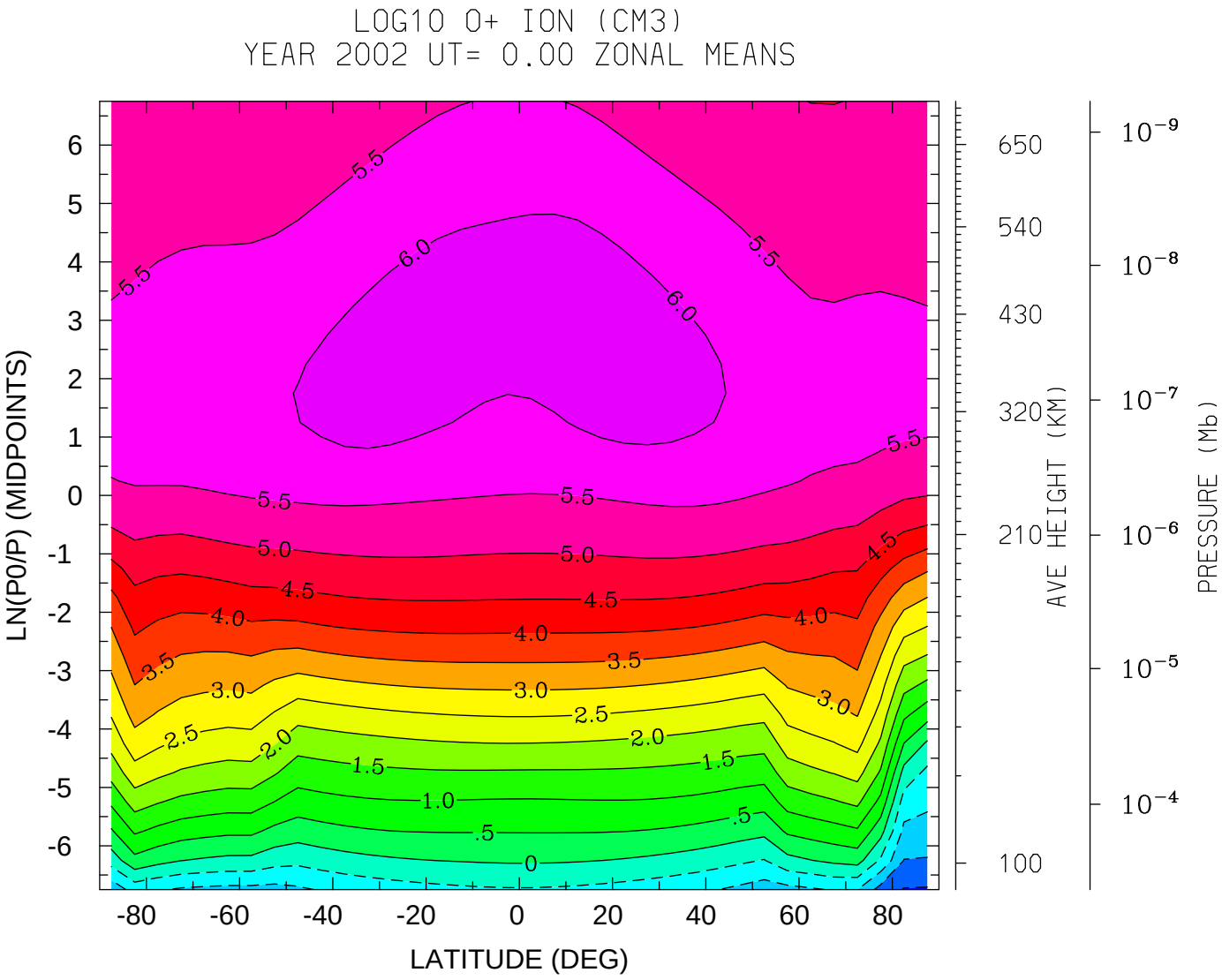

MIN,MAX= -2.0455E+00 6.2534E+00 INTERVAL= 5.0000E-01

tiegcm_trunk (DAY,HR,MIN=264, 0, 0)

tiegcm1.94-beta.pcntr_sepeqx_smax.nc

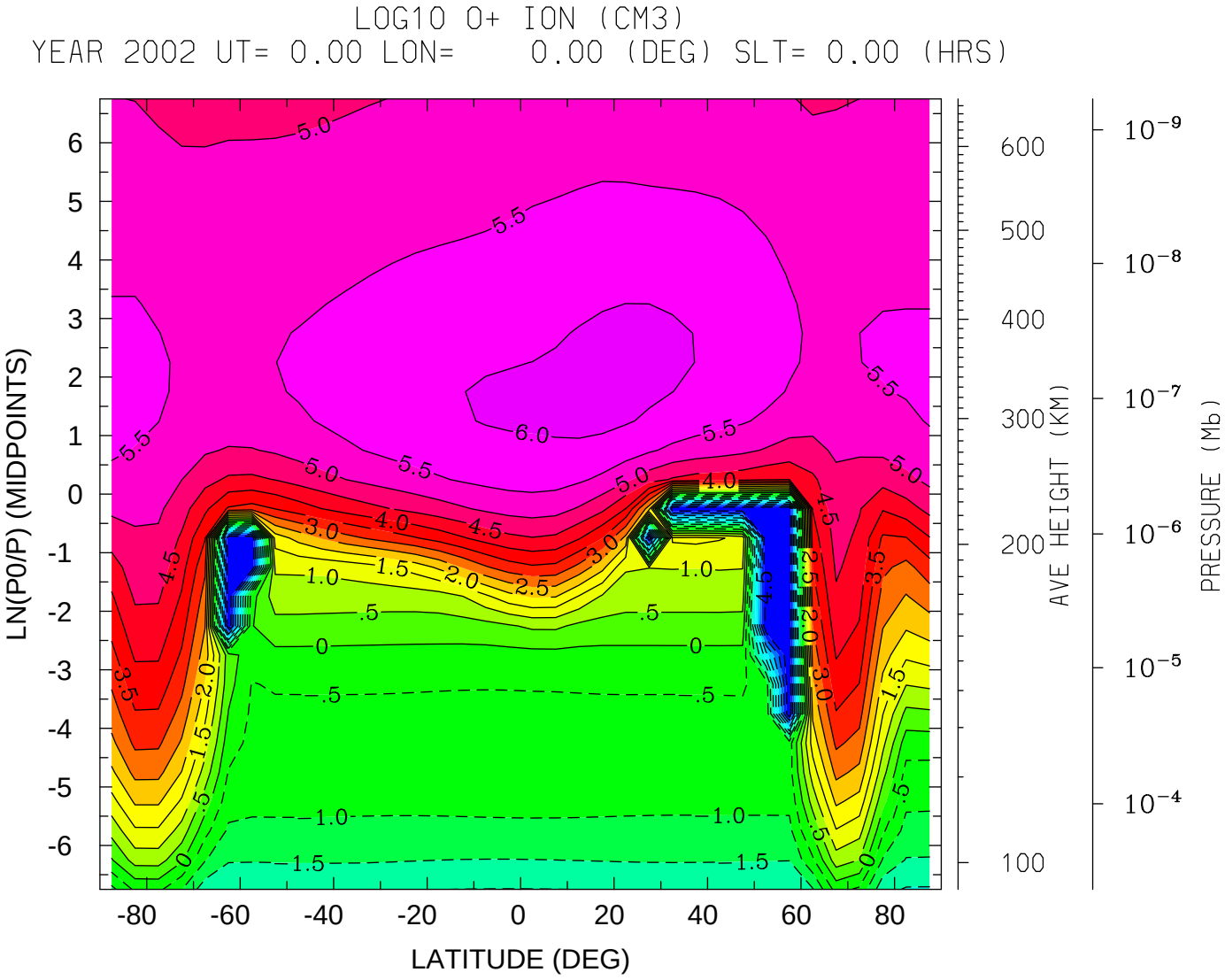
LOG10 O+ ION (CM3)
YEAR 2002 UT= 0.00 LON= 0.00 (DEG) SLT= 0.00 (HRS)
LN(P0/P) (MIDPOINTS)
LATITUDE (DEG)
AVE HEIGHT (KM)
PRESSURE (Mb)
MIN,MAX= -5.0000E+00 6.1569E+00 INTERVAL= 5.0000E-01
tiegcm_trunk (DAY,HR,MIN=264, 0, 0)
tiegcm1.94-beta.pcntr_sepeqx_smax.nc

LOG10 O+ ION (CM3)
YEAR 2002 UT= 0.00 LON= -180.00 (DEG) SLT=12.00 (HRS)

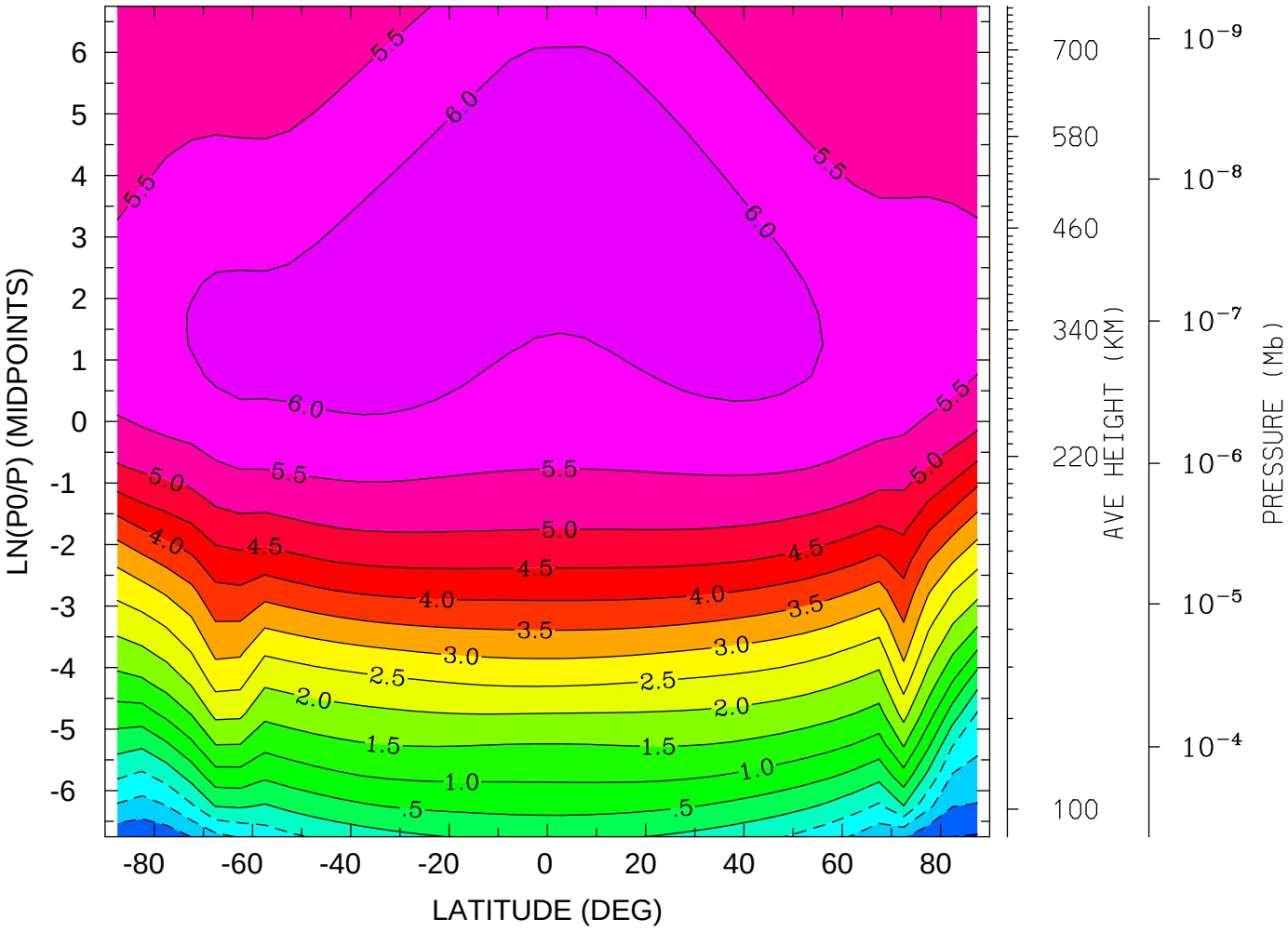

MIN,MAX= -2.0445E+00 6.4388E+00 INTERVAL= 5.0000E-01
tiegcm_trunk (DAY,HR,MIN=264, 0, 0)
tiegcm1.94-beta.pcntr_sepeqx_smax.nc

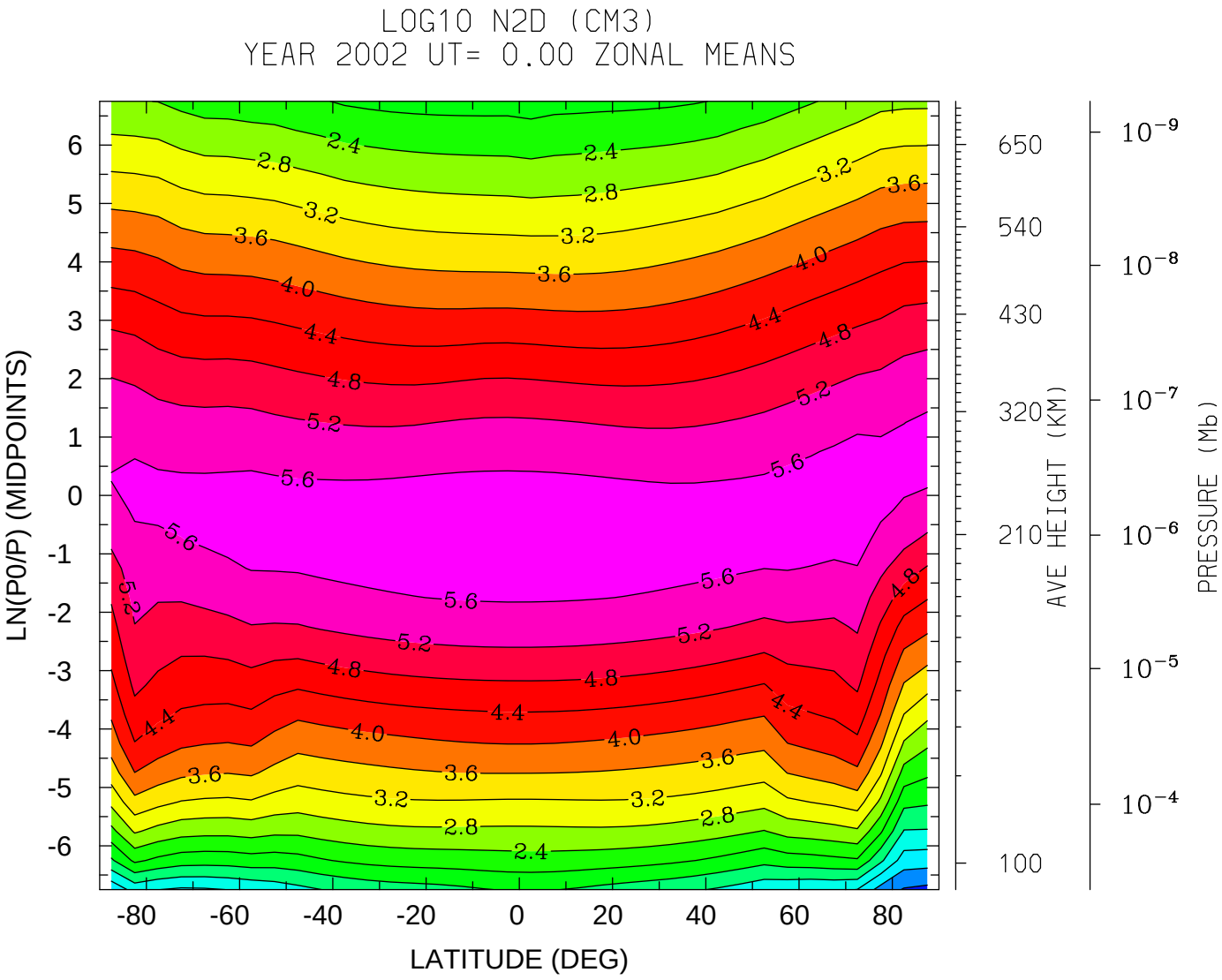

MIN,MAX= -1.0727E-01 5.8040E+00 INTERVAL= 4.0000E-01

tiegcm_trunk (DAY,HR,MIN=264, 0, 0)

tiegcm1.94-beta.pcntr_sepeqx_smax.nc

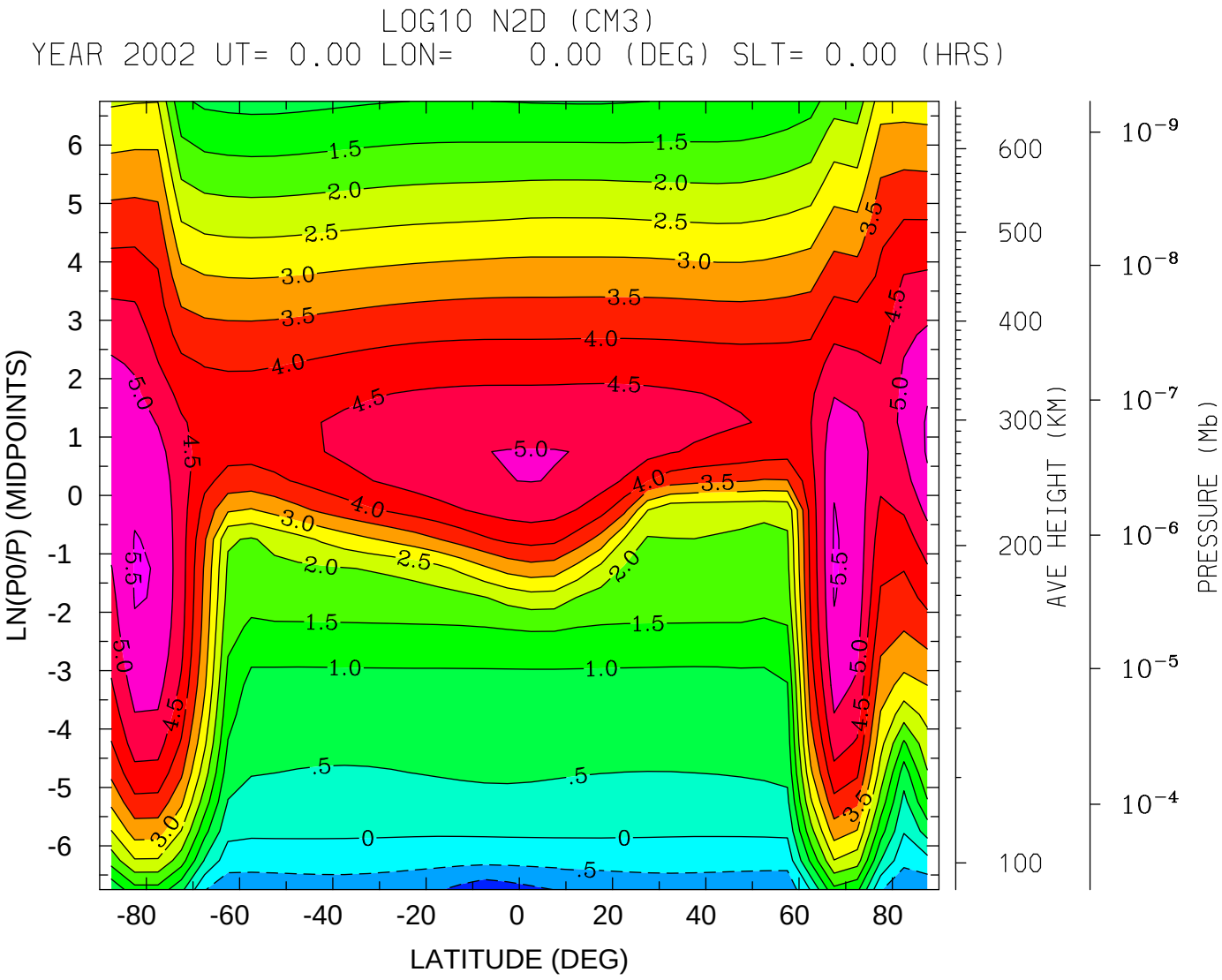
LOG10 N2D (CM3)
YEAR 2002 UT= 0.00 LON= 0.00 (DEG) SLT= 0.00 (HRS)
LN(P0/P) (MIDPOINTS)
LATITUDE (DEG)
AVE HEIGHT (KM)
PRESSURE (Mb)
MIN,MAX= -1.3450E+00 5.5561E+00 INTERVAL= 5.0000E-01
tiegcm_trunk (DAY,HR,MIN=264, 0, 0)
tiegcm1.94-beta.pcntr_sepeqx_smax.nc

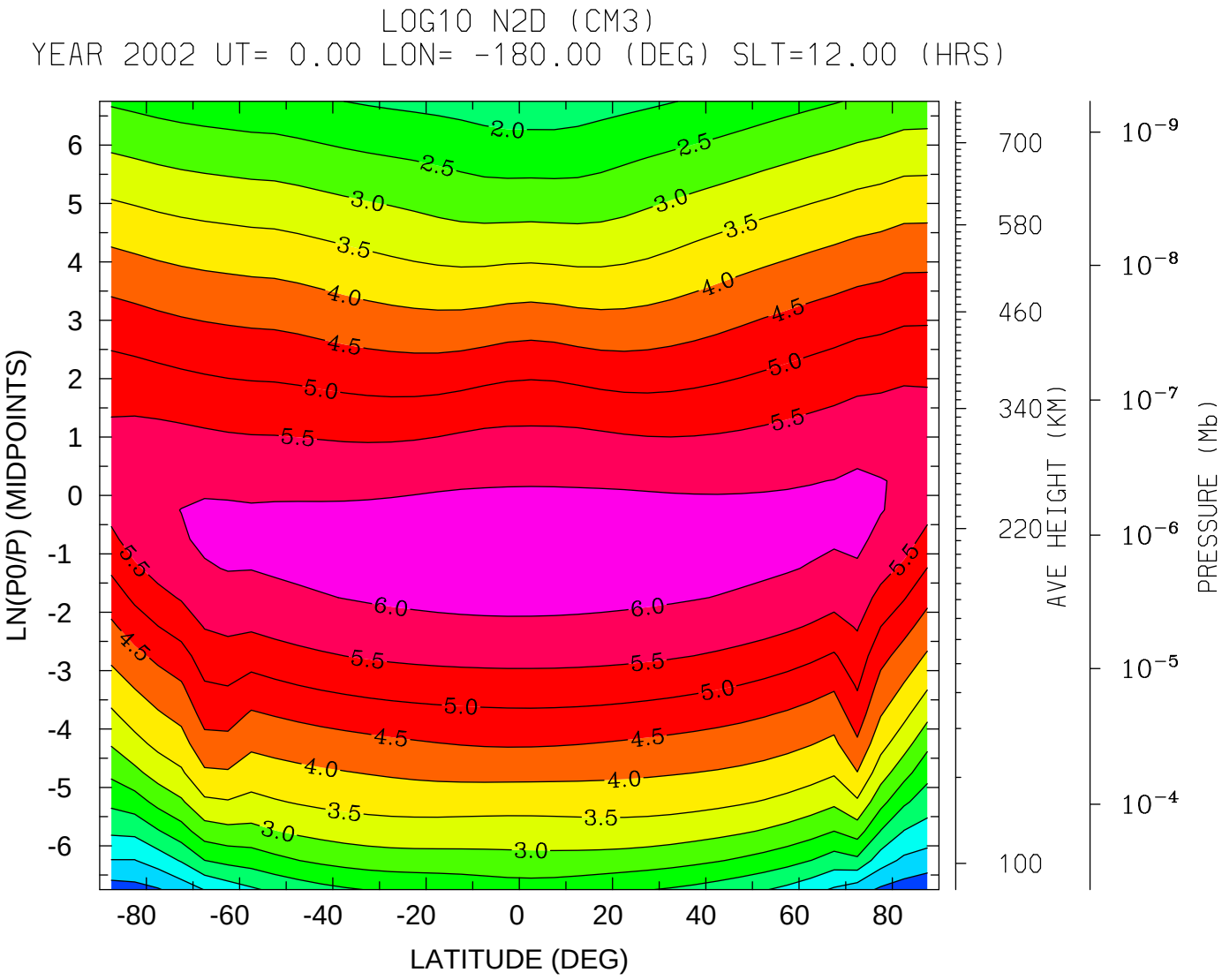
LOG10 N2D (CM3)
YEAR 2002 UT= 0.00 LON= -180.00 (DEG) SLT=12.00 (HRS)
LN(P0/P) (MIDPOINTS)
LATITUDE (DEG)
AVE HEIGHT (KM)
PRESSURE (Mb)
MIN,MAX= 1.3606E-01 6.2105E+00 INTERVAL= 5.0000E-01
tiegcm_trunk (DAY,HR,MIN=264, 0, 0)
tiegcm1.94-beta.pcntr_sepeqx_smax.nc

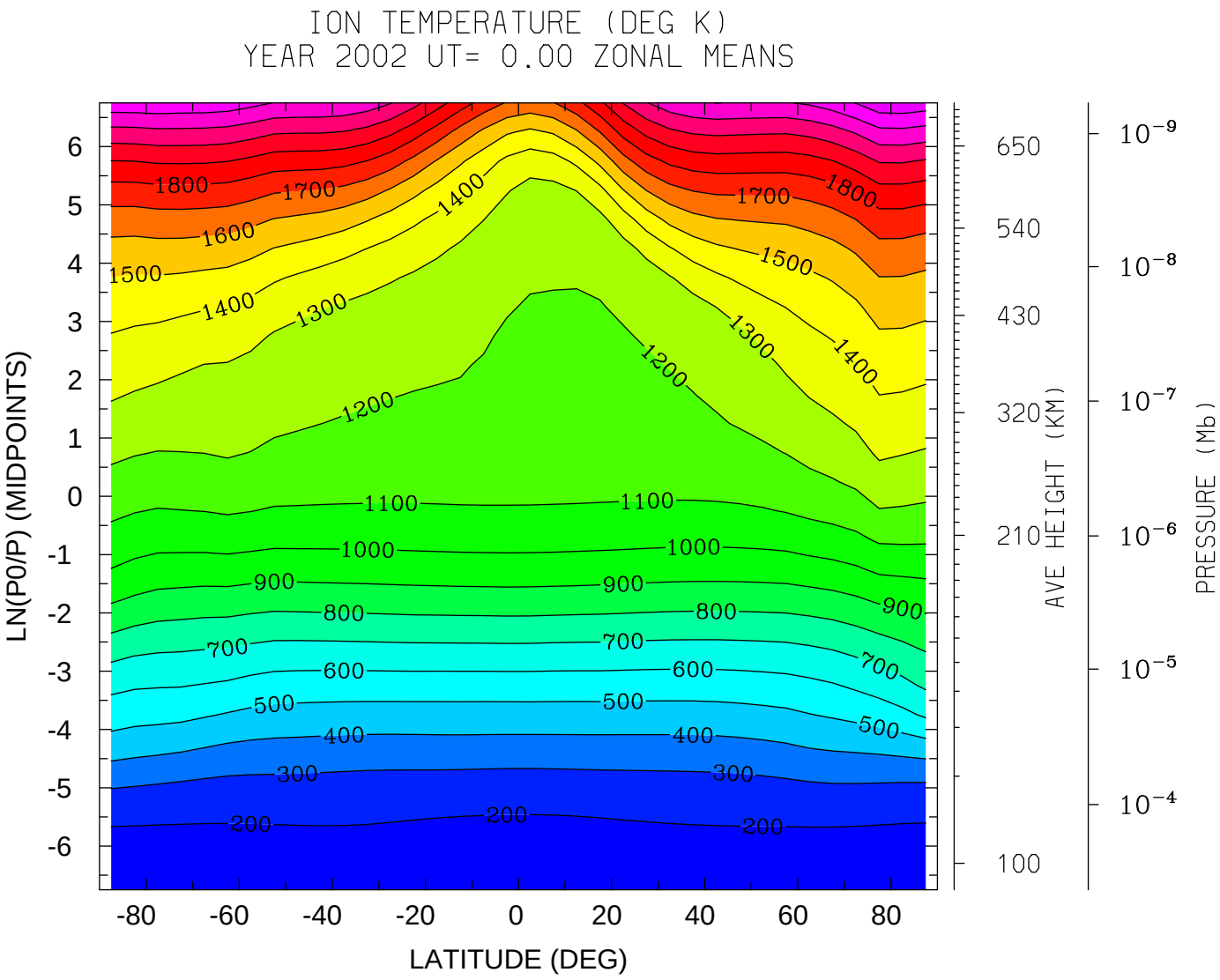

MIN,MAX= 1.6309E+02 2.3711E+03 INTERVAL= 1.0000E+02

tiegcm_trunk (DAY,HR,MIN=264, 0, 0)

tiegcm1.94-beta.pcntr_sepeqx_smax.nc

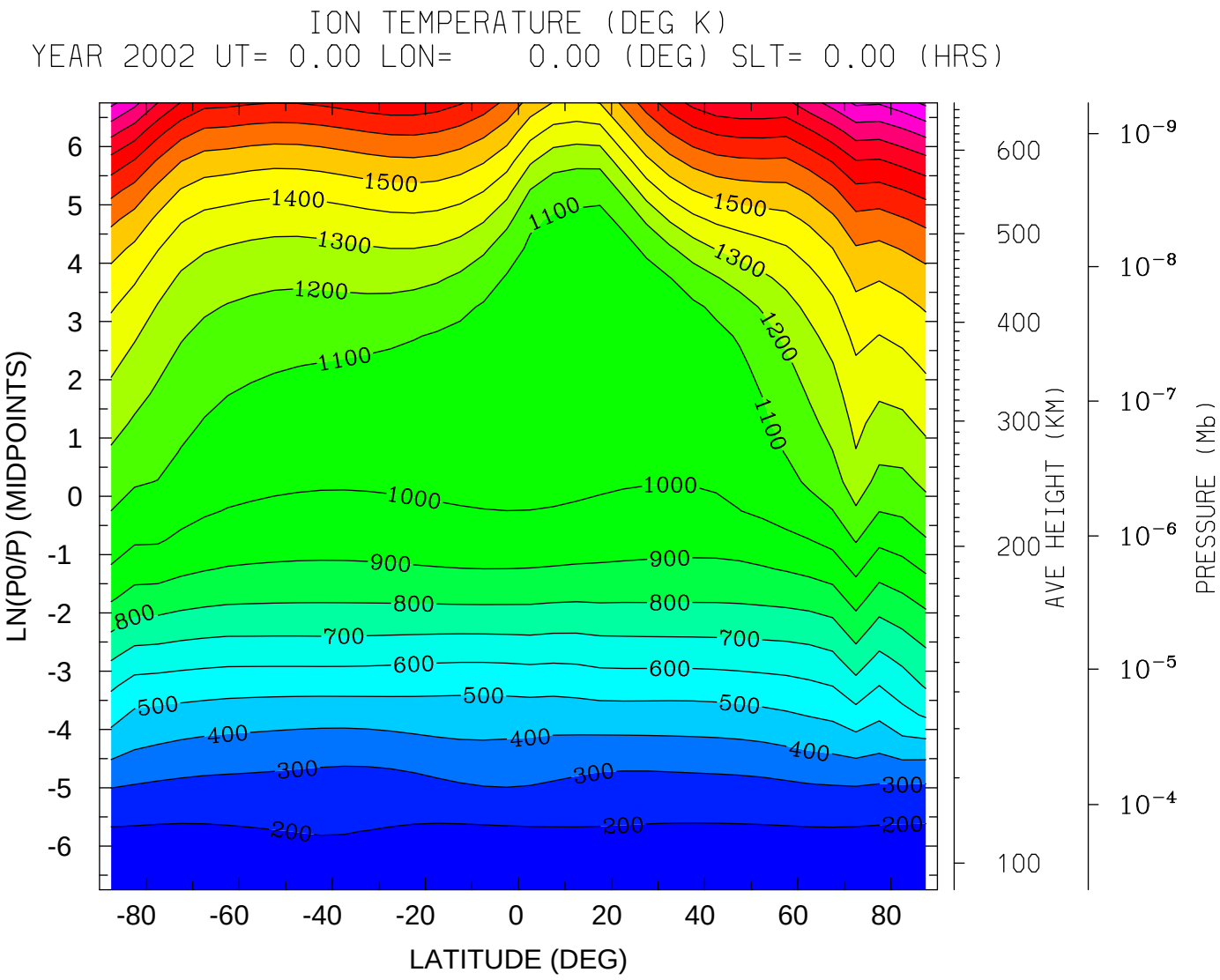

MIN,MAX= 1.5165E+02 2.3193E+03 INTERVAL= 1.0000E+02

tiegcm_trunk (DAY,HR,MIN=264, 0, 0)

tiegcm1.94-beta.pcntr_sepeqx_smax.nc

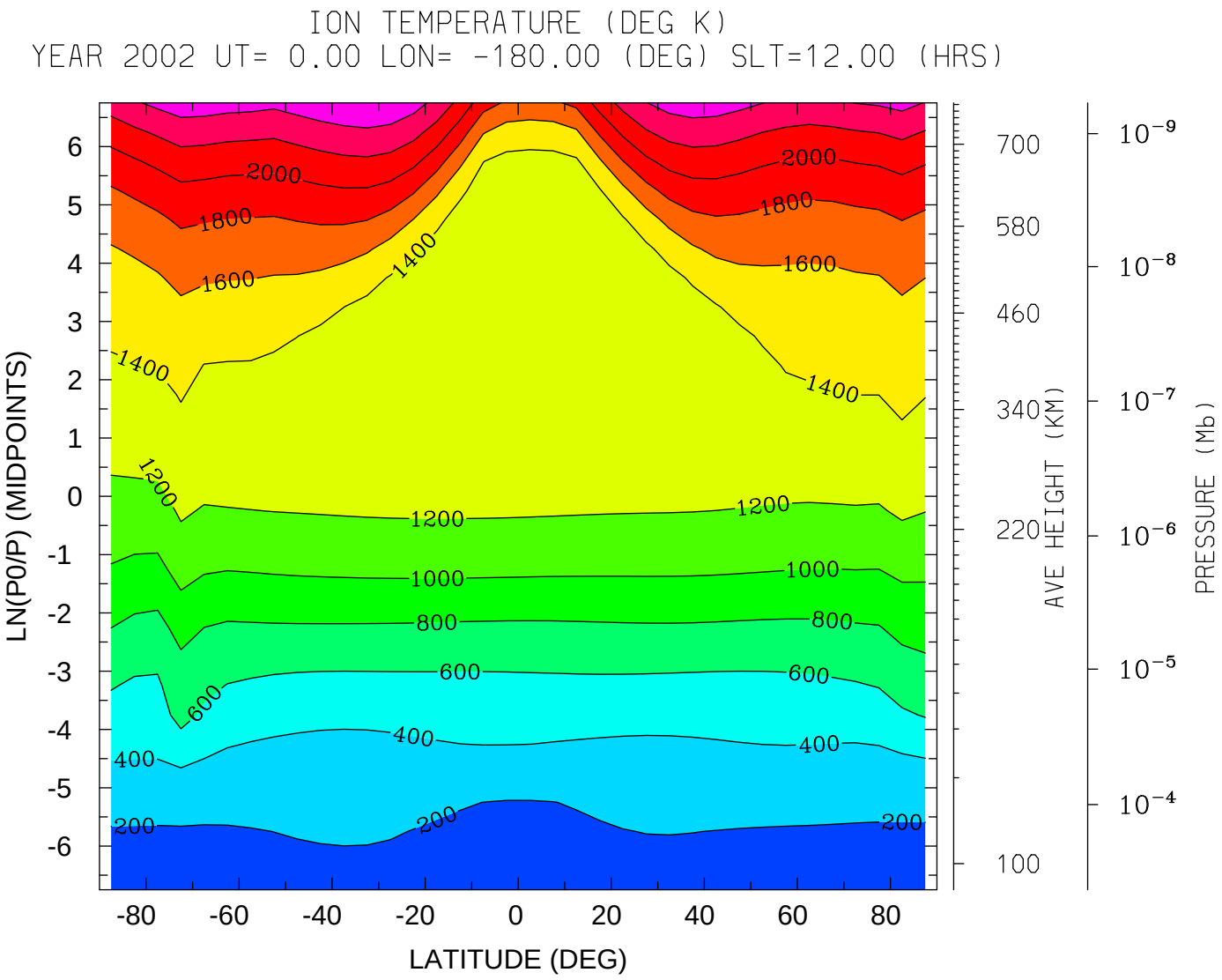

MIN,MAX= 1.6448E+02 2.5824E+03 INTERVAL= 2.0000E+02

tiegcm_trunk (DAY,HR,MIN=264, 0, 0)

tiegcm1.94-beta.pcntr_sepeqx_smax.nc

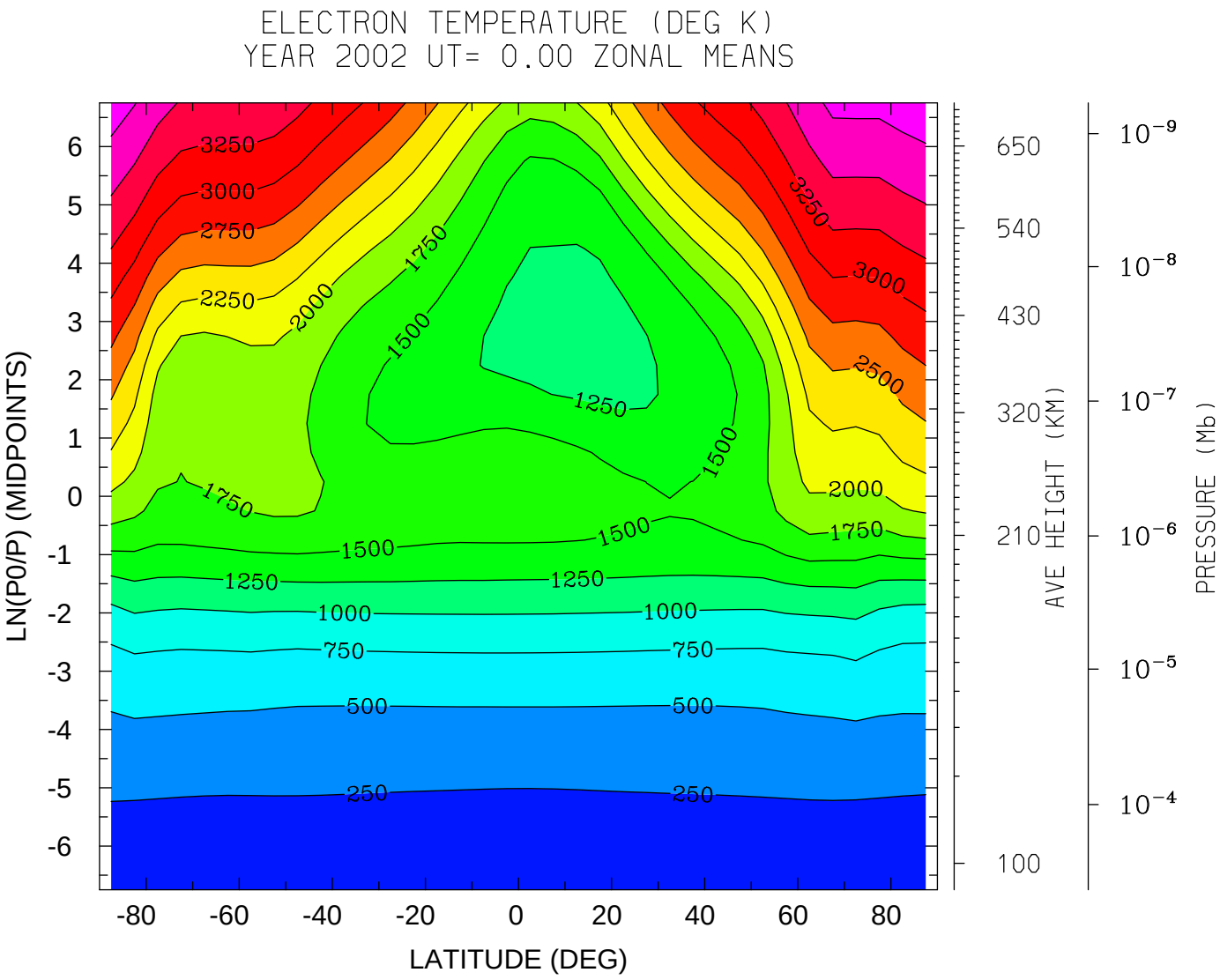
ELECTRON TEMPERATURE (DEG K)
YEAR 2002 UT= 0.00 ZONAL MEANS
LN(P0/P) (MIDPOINTS)
LATITUDE (DEG)
AVE HEIGHT (KM)
PRESSURE (Mb)
MIN,MAX= 1.6315E+02 3.9026E+03 INTERVAL= 2.5000E+02
tiegcm_trunk (DAY,HR,MIN=264, 0, 0)
tiegcm1.94-beta.pcntr_sepeqx_smax.nc

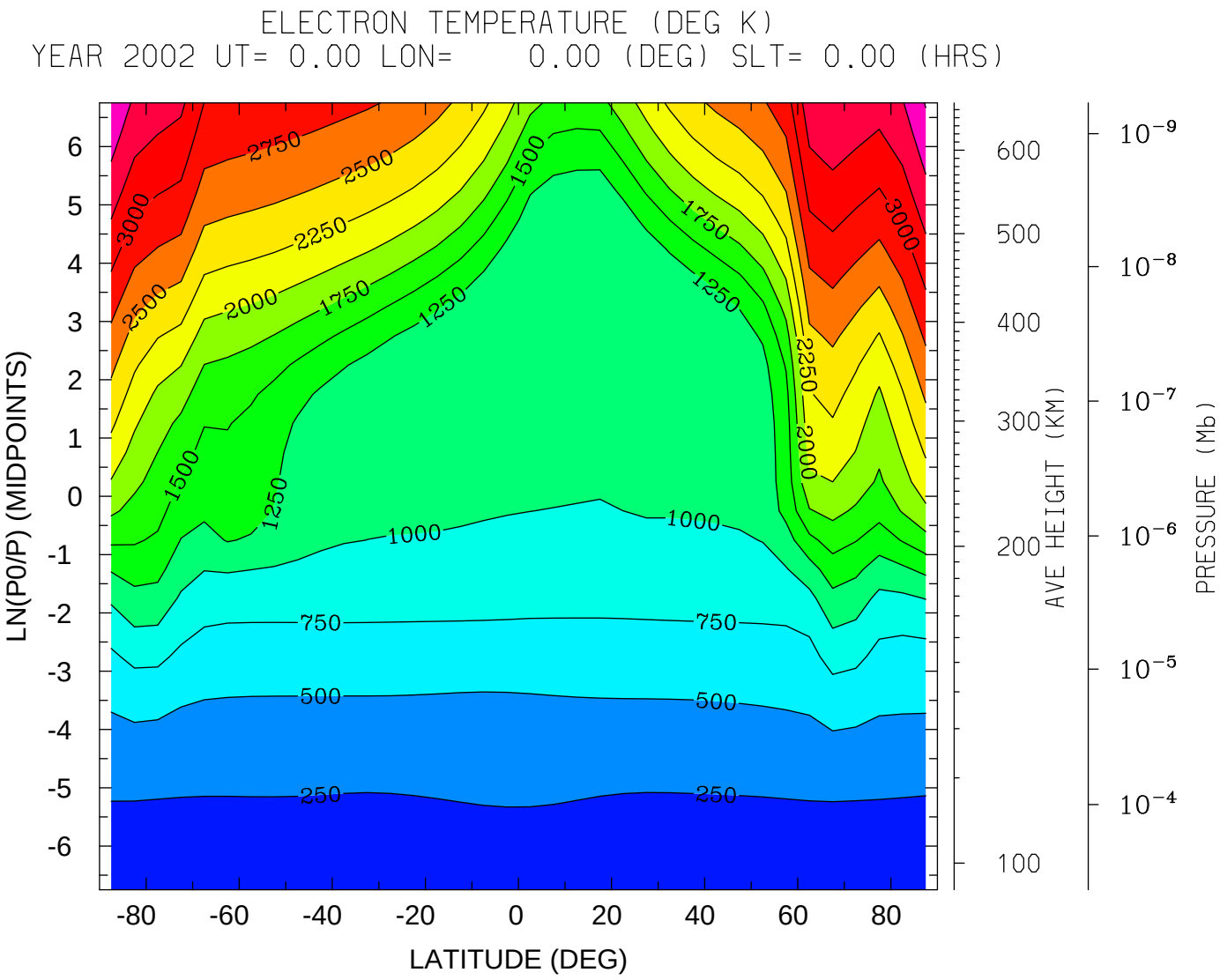
ELECTRON TEMPERATURE (DEG K)
YEAR 2002 UT= 0.00 LON= 0.00 (DEG) SLT= 0.00 (HRS)
LN(P0/P) (MIDPOINTS)
LATITUDE (DEG)
AVE HEIGHT (KM)
PRESSURE (Mb)
MIN,MAX= 1.5164E+02 3.7670E+03 INTERVAL= 2.5000E+02
tiegcm_trunk (DAY,HR,MIN=264, 0, 0)
tiegcm1.94-beta.pcntr_sepeqx_smax.nc

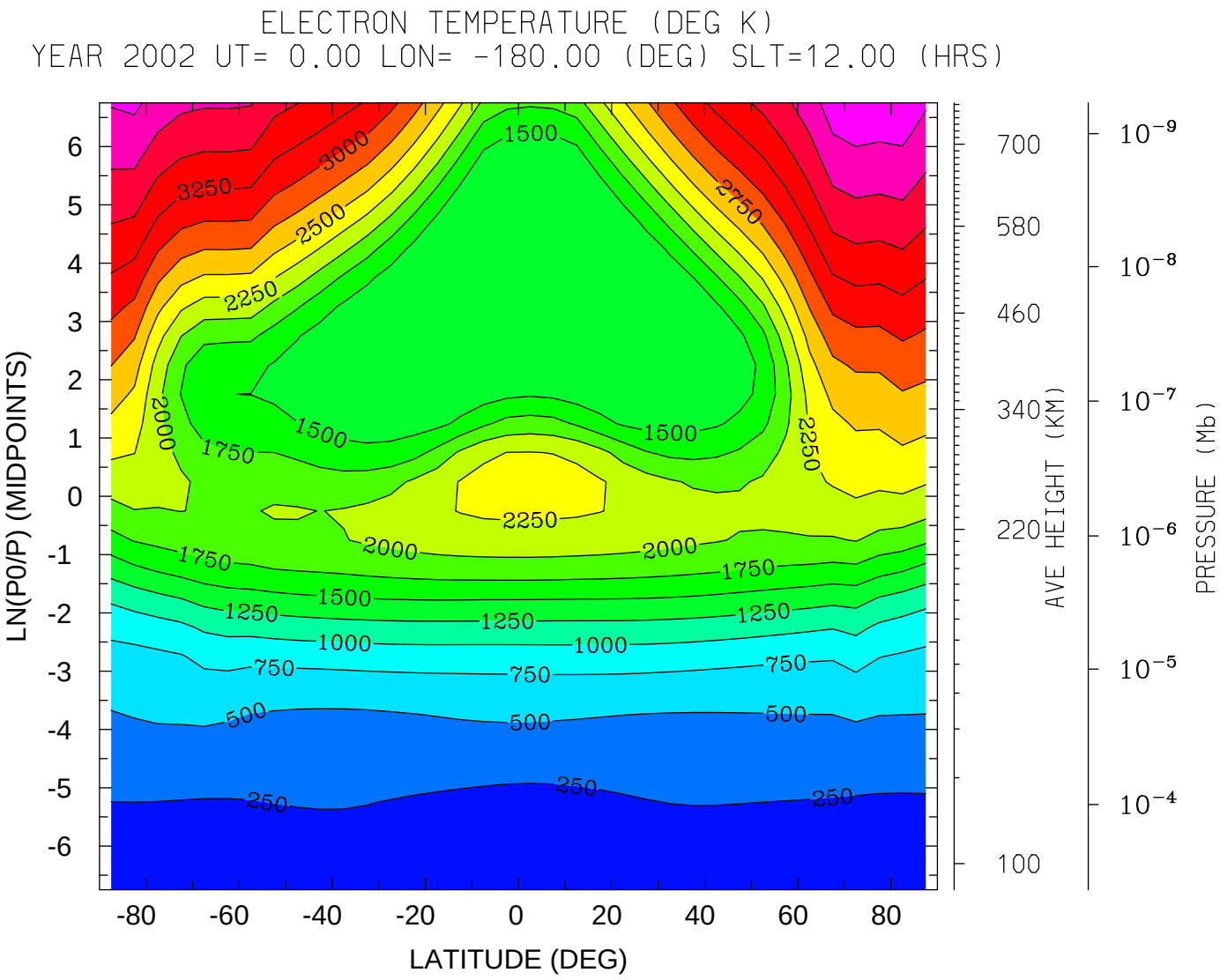

MIN,MAX= 1.6448E+02 4.1922E+03 INTERVAL= 2.5000E+02

tiegcm_trunk (DAY,HR,MIN=264, 0, 0)

tiegcm1.94-beta.pcntr_sepeqx_smax.nc

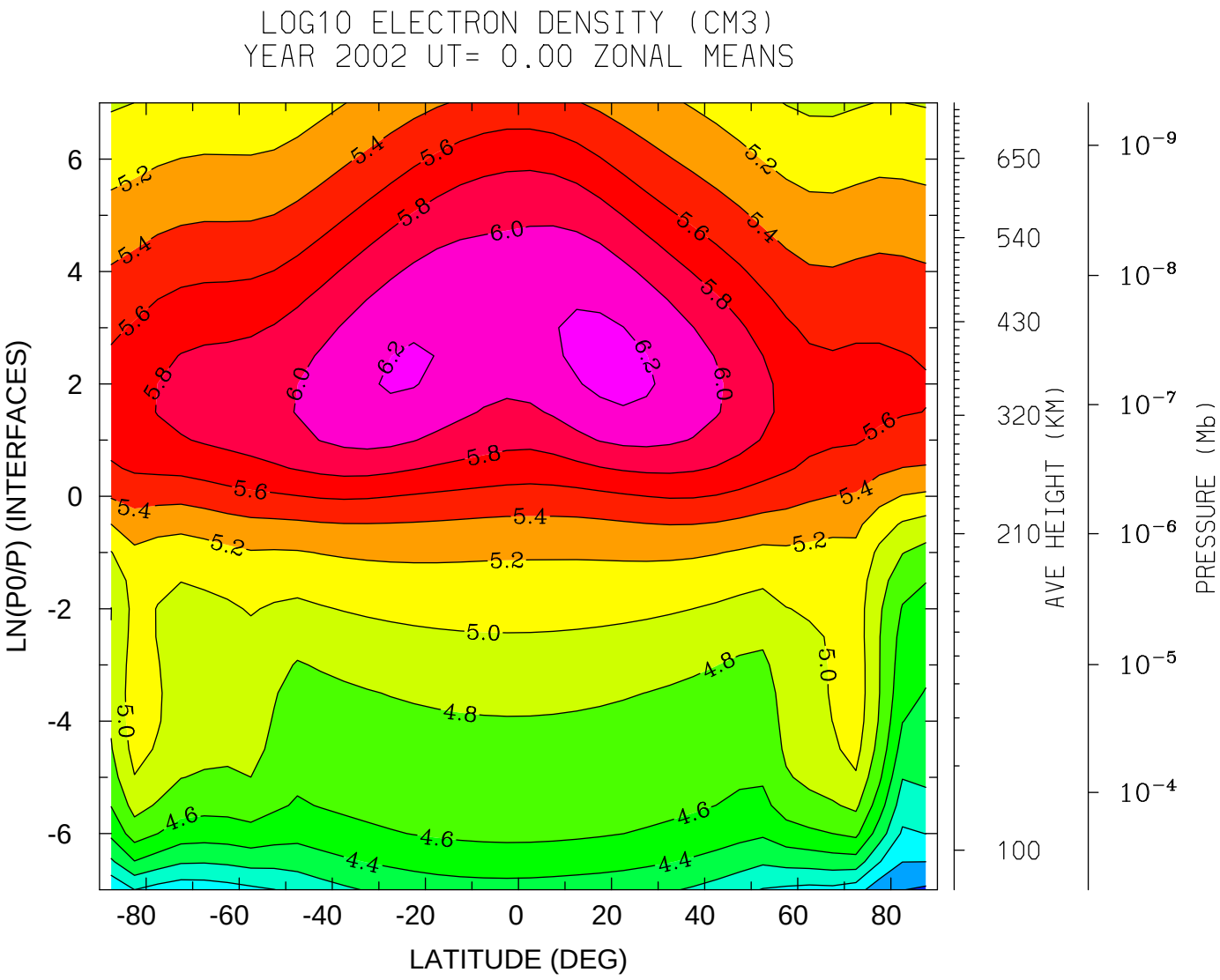

MIN,MAX= 3.5688E+00 6.2535E+00 INTERVAL= 2.0000E-01

tiegcm_trunk (DAY,HR,MIN=264, 0, 0)

tiegcm1.94-beta.pcntr_sepeqx_smax.nc

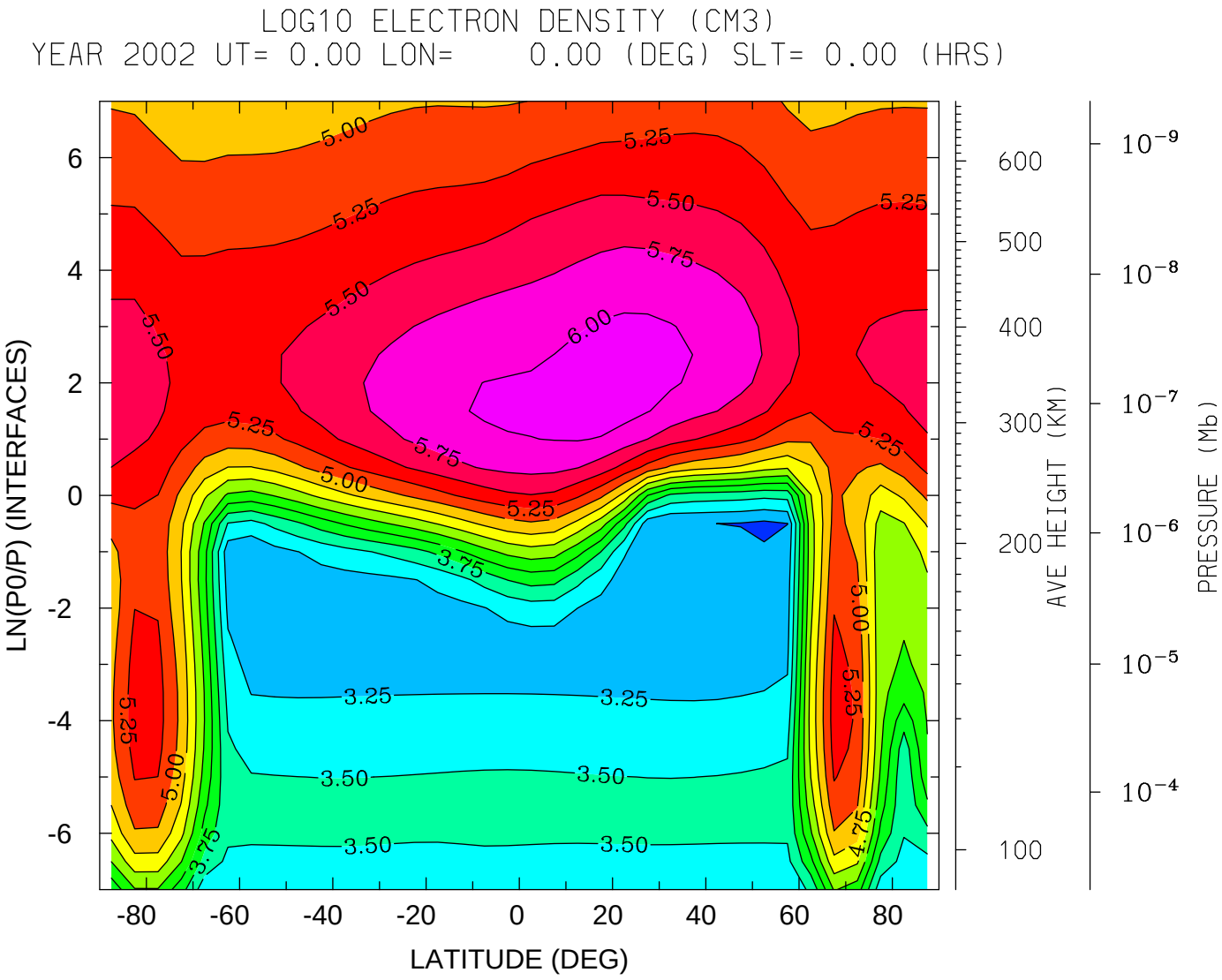
LOG10 ELECTRON DENSITY (CM3)
YEAR 2002 UT= 0.00 LON= 0.00 (DEG) SLT= 0.00 (HRS)
LN(P0/P) (INTERFACES)
LATITUDE (DEG)
AVE HEIGHT (KM)
PRESSURE (Mb)
MIN,MAX= 2.9442E+00 6.1463E+00 INTERVAL= 2.5000E-01
tiegcm_trunk (DAY,HR,MIN=264, 0, 0)
tiegcm1.94-beta.pcntr_sepeqx_smax.nc

LOG10 ELECTRON DENSITY (CM3)
YEAR 2002 UT= 0.00 LON= -180.00 (DEG) SLT=12.00 (HRS)

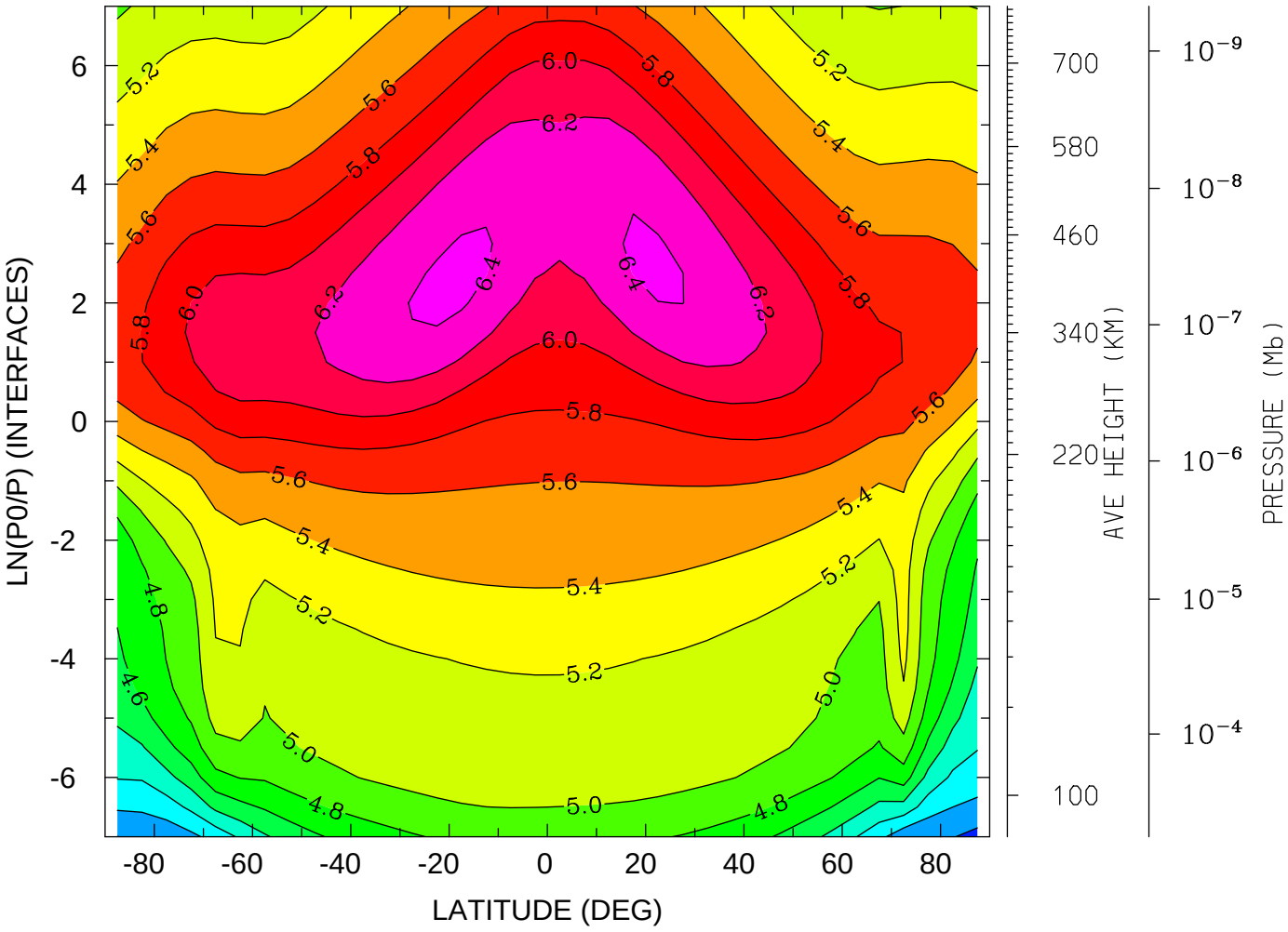

MIN,MAX= 3.7377E+00 6.4403E+00 INTERVAL= 2.0000E-01
tiegcm_trunk (DAY,HR,MIN=264, 0, 0)
tiegcm1.94-beta.pcntr_sepeqx_smax.nc

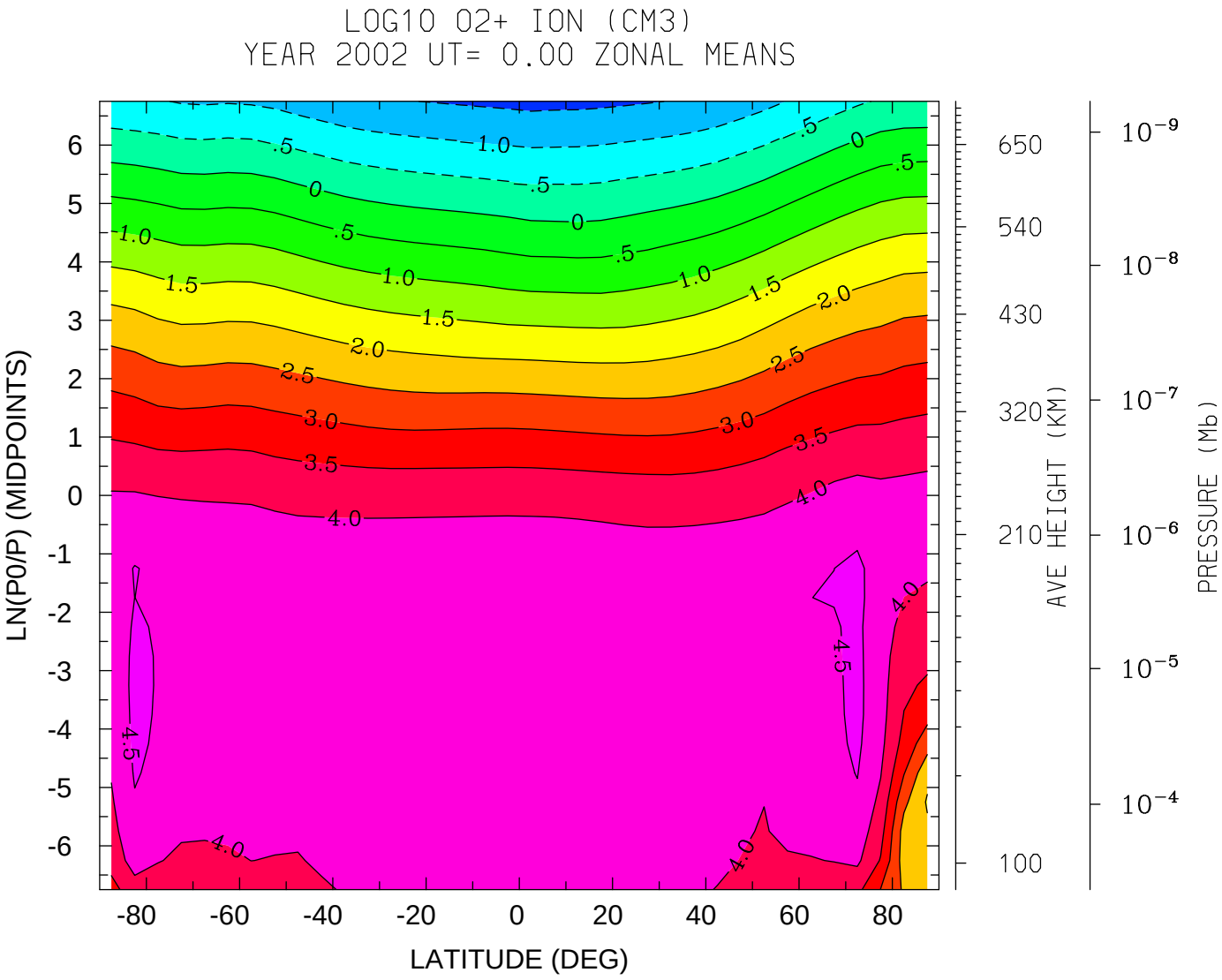
LOG10 O2+ ION (CM3)
YEAR 2002 UT= 0.00 ZONAL MEANS
LN(P0/P) (MIDPOINTS)
6
5
4
3
2
1
0
-1
-2
-3
-4
-5
-6
-80
-60
-40
-20
0
20
40
60
80
LATITUDE (DEG)
650
540
430
320
210
100
AVE HEIGHT (KM)
10^{-9}
10^{-8}
10^{-7}
10^{-6}
10^{-5}
10^{-4}
PRESSURE (Mb)
MIN,MAX= -1.6337E+00 4.6149E+00 INTERVAL= 5.0000E-01
tiegcm_trunk (DAY,HR,MIN=264, 0, 0)
tiegcm1.94-beta.pcntr_sepeqx_smax.nc

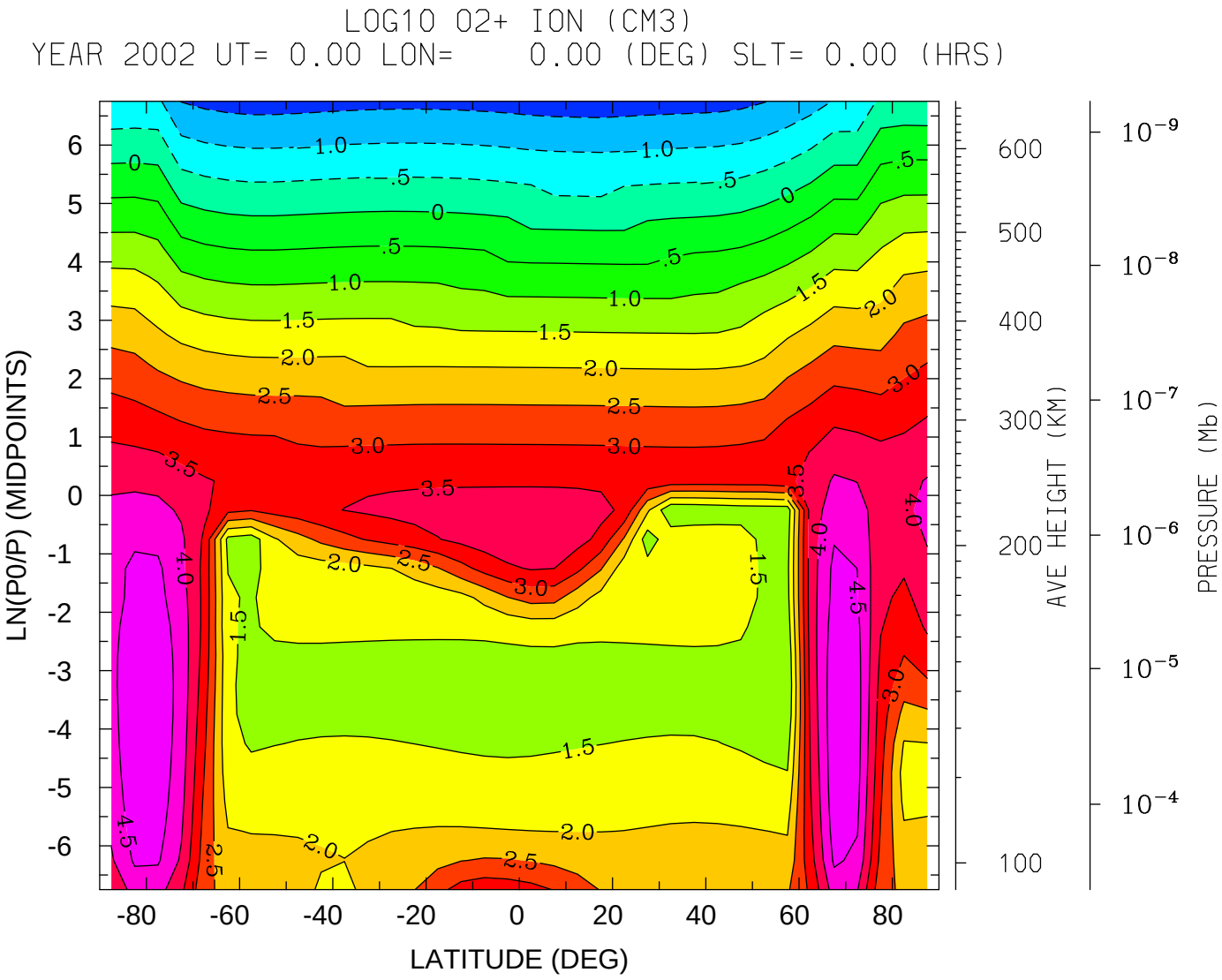
LOG10 O2+ ION (CM3)
YEAR 2002 UT= 0.00 LON= 0.00 (DEG) SLT= 0.00 (HRS)
LN(P0/P) (MIDPOINTS)
LATITUDE (DEG)
AVE HEIGHT (KM)
PRESSURE (Mb)
MIN,MAX= -1.7347E+00 4.8967E+00 INTERVAL= 5.0000E-01
tiegcm_trunk (DAY,HR,MIN=264, 0, 0)
tiegcm1.94-beta.pcntr_sepeqx_smax.nc

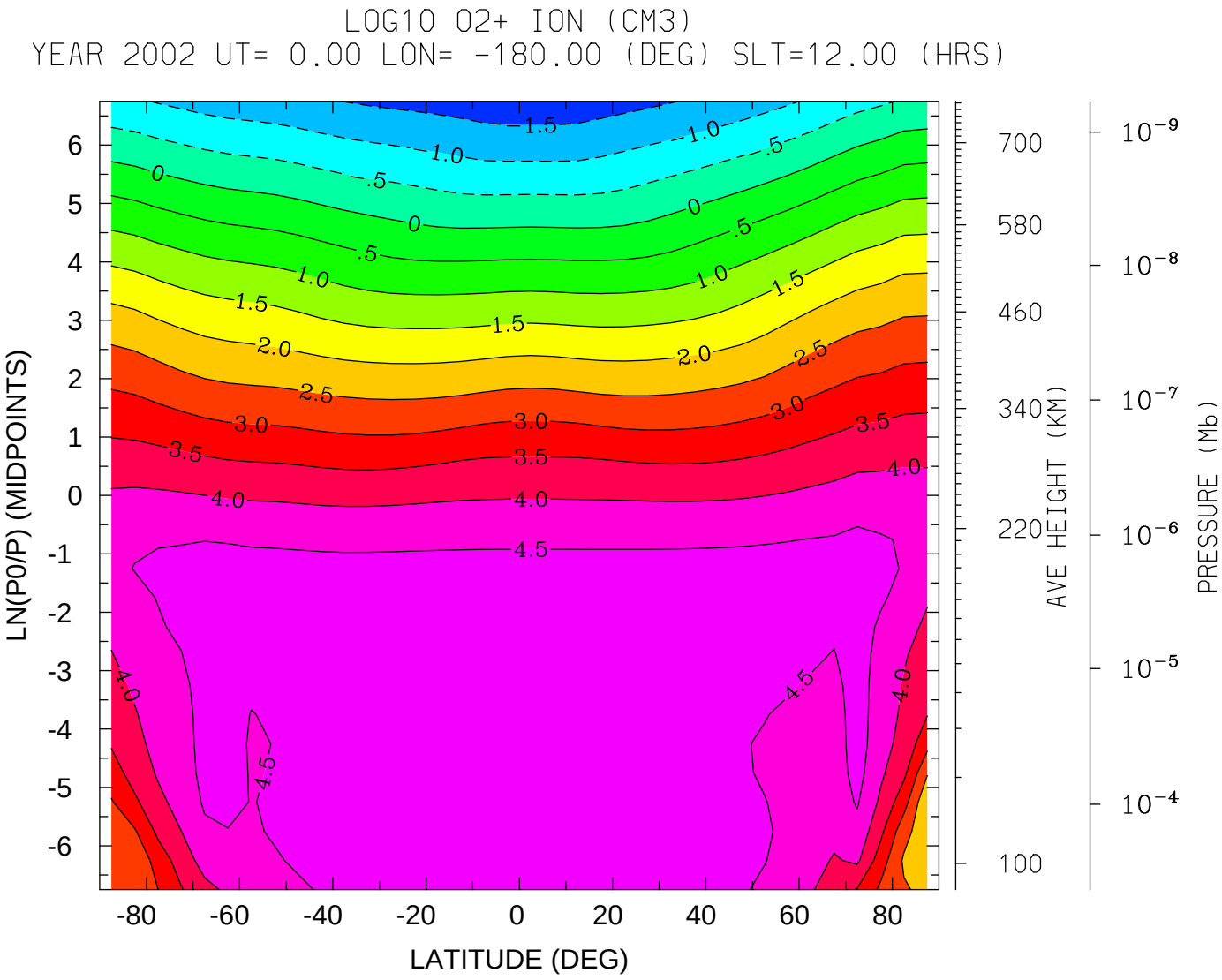
LOG10 O2+ ION (CM3)
YEAR 2002 UT= 0.00 LON= -180.00 (DEG) SLT=12.00 (HRS)
LN(P0/P) (MIDPOINTS)
LATITUDE (DEG)
AVE HEIGHT (KM)
PRESSURE (Mb)
MIN,MAX= -1.8083E+00 4.9009E+00 INTERVAL= 5.0000E-01
tiegcm_trunk (DAY,HR,MIN=264, 0, 0)
tiegcm1.94-beta.pcntr_sepeqx_smax.nc

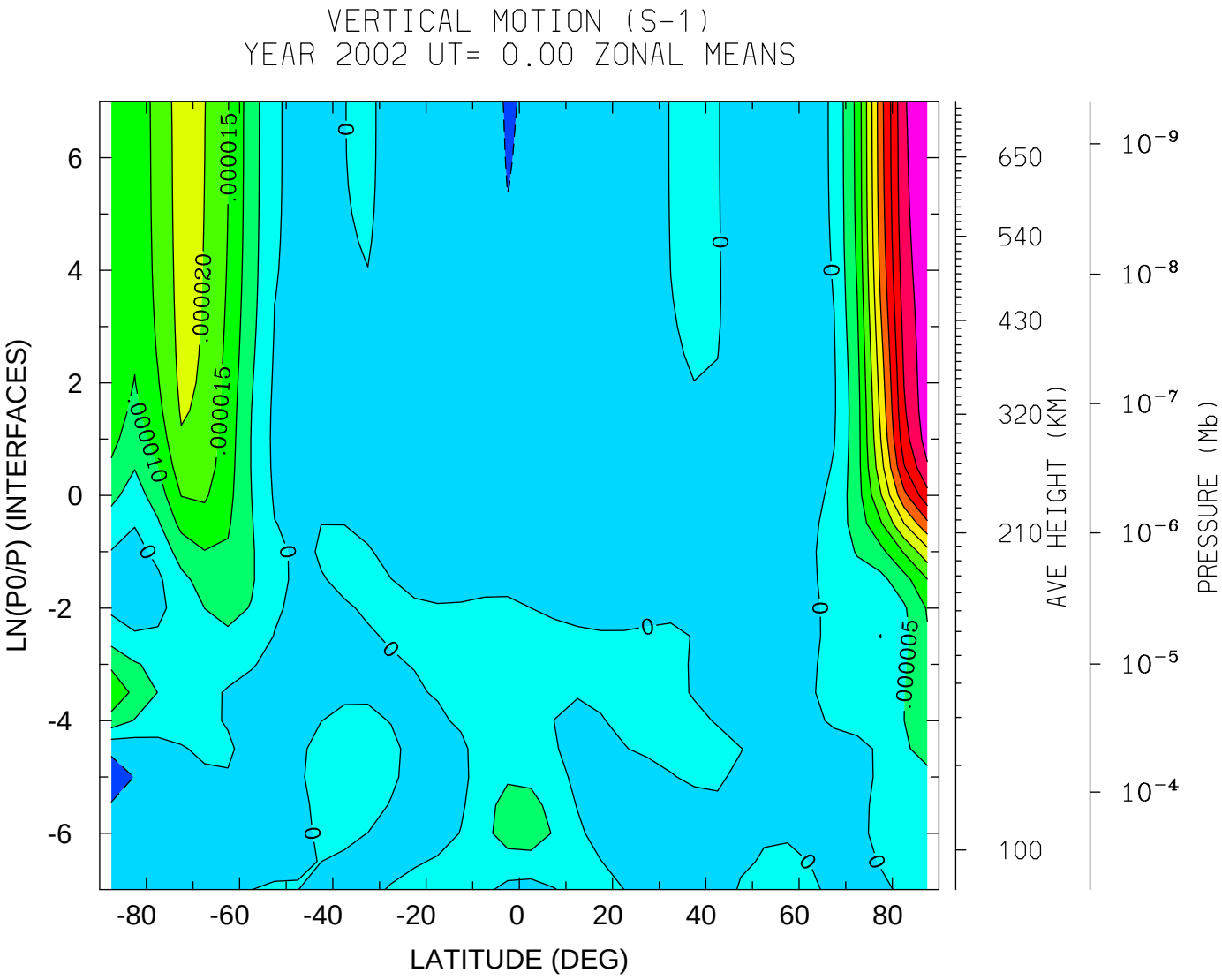

MIN,MAX= -7.2932E-06 5.4667E-05 INTERVAL= 5.0000E-06

tiegcm_trunk (DAY,HR,MIN=264, 0, 0)

tiegcm1.94-beta.pcntr_sepeqx_smax.nc

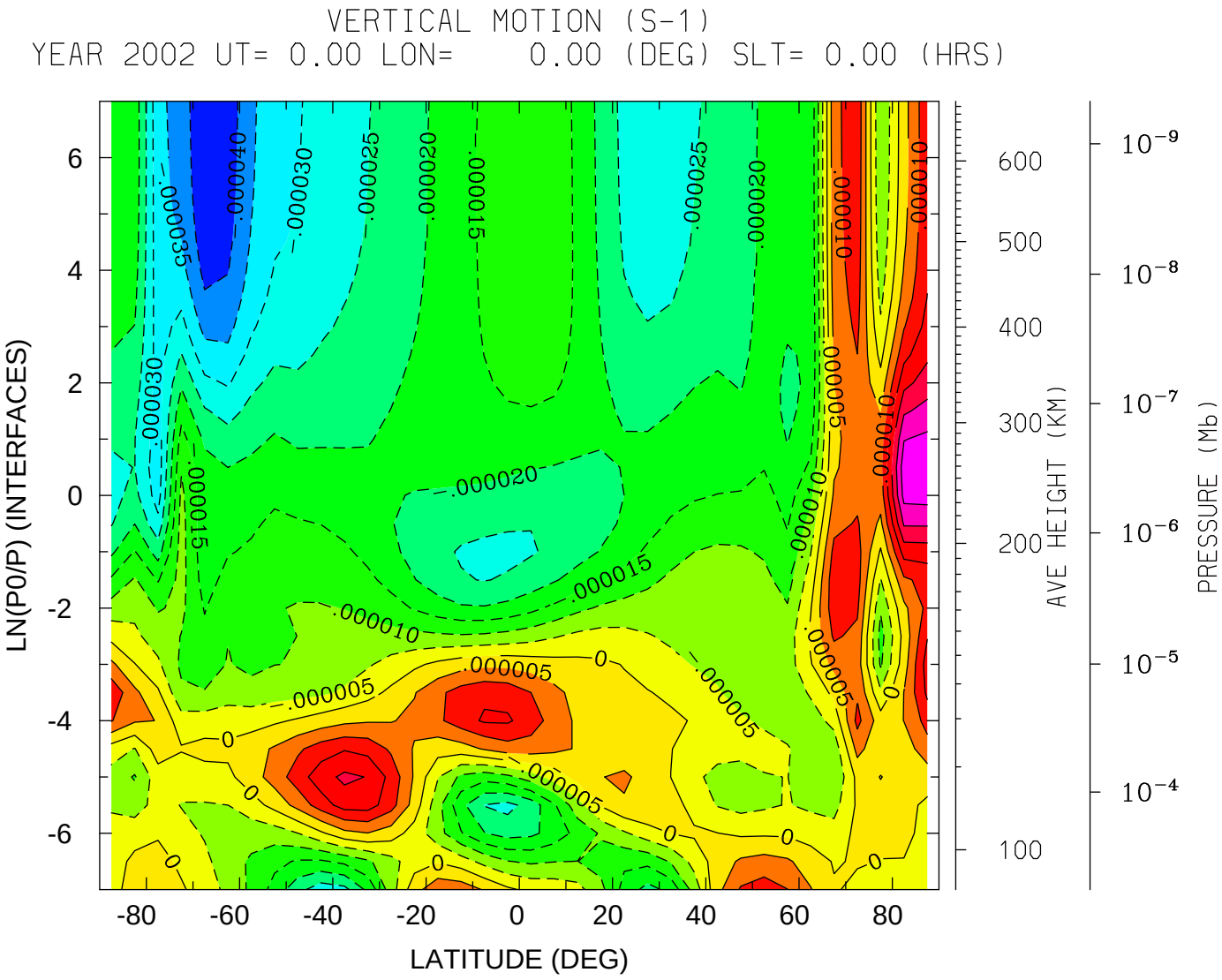
VERTICAL MOTION (S-1)
YEAR 2002 UT= 0.00 LON= 0.00 (DEG) SLT= 0.00 (HRS)
LN(P0/P) (INTERFACES)
LATITUDE (DEG)
AVE HEIGHT (KM)
PRESSURE (Mb)
MIN,MAX= -4.4828E-05 3.3678E-05 INTERVAL= 5.0000E-06
tiegcm_trunk (DAY,HR,MIN=264, 0, 0)
tiegcm1.94-beta.pcntr_sepeqx_smax.nc

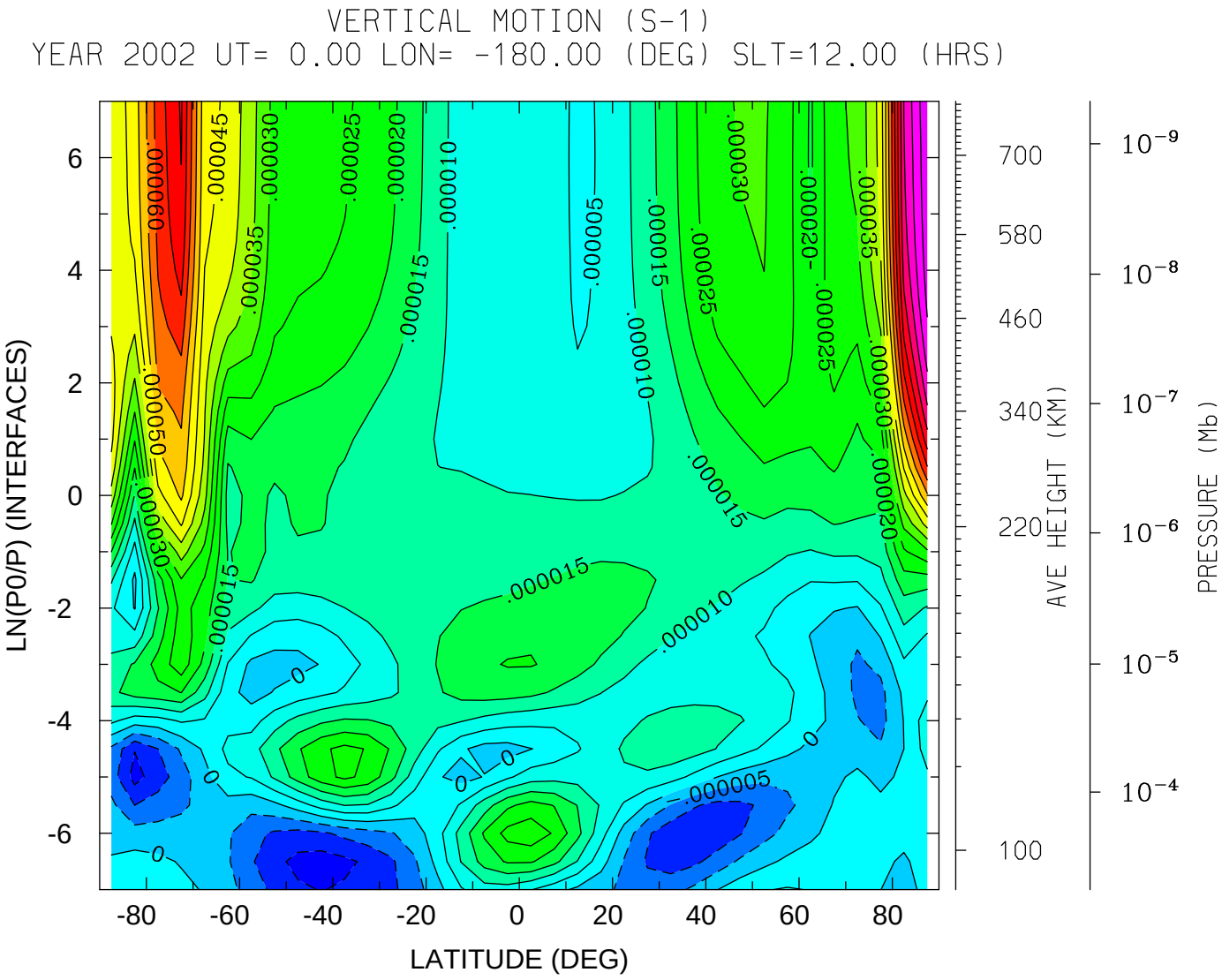

MIN,MAX= -1.7518E-05 9.4494E-05 INTERVAL= 5.0000E-06

tiegcm_trunk (DAY,HR,MIN=264, 0, 0)

tiegcm1.94-beta.pcntr_sepeqx_smax.nc

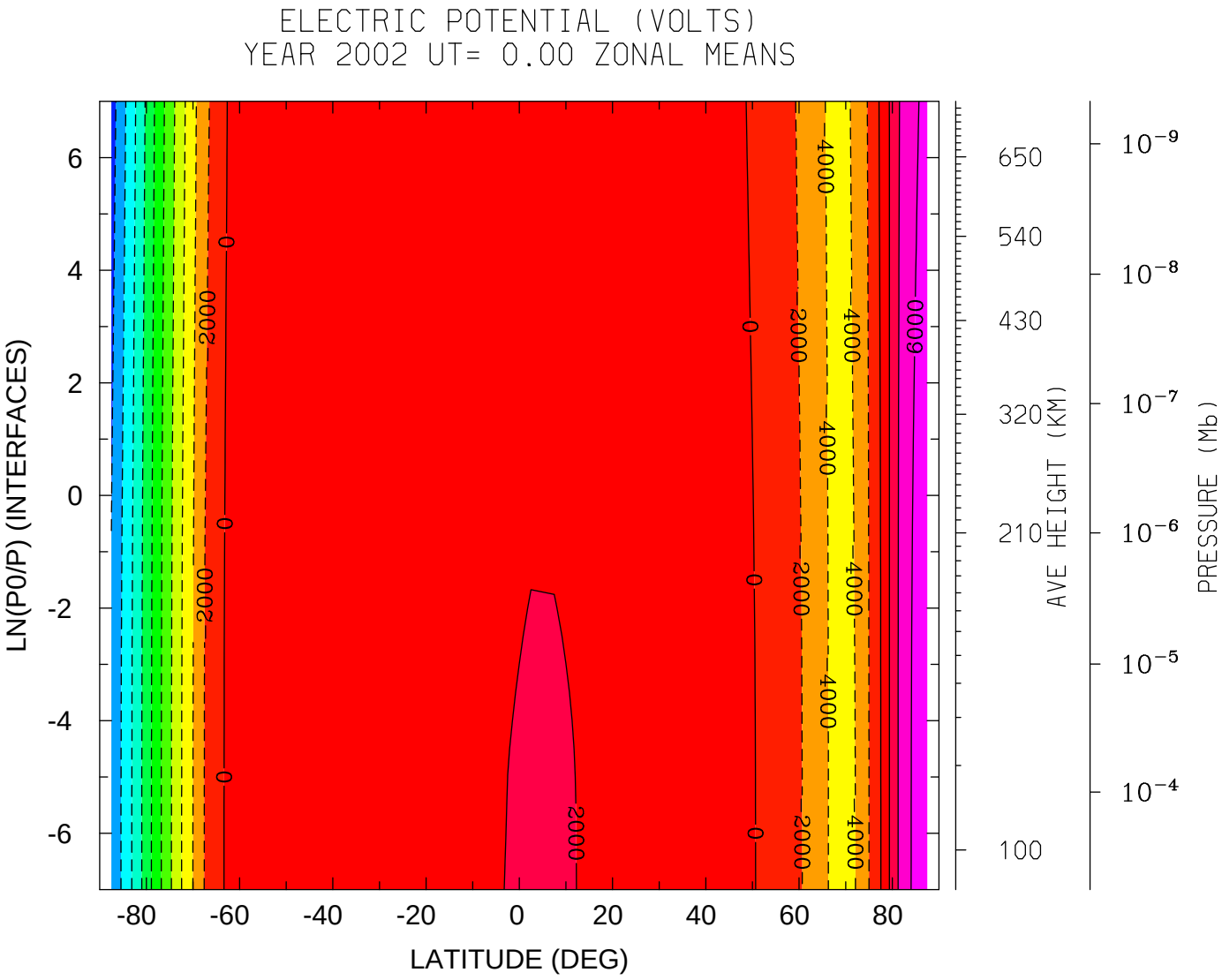

MIN,MAX= -2.0912E+04 7.4412E+03 INTERVAL= 2.0000E+03

tiegcm_trunk (DAY,HR,MIN=264, 0, 0)

tiegcm1.94-beta.pcntr_sepeqx_smax.nc

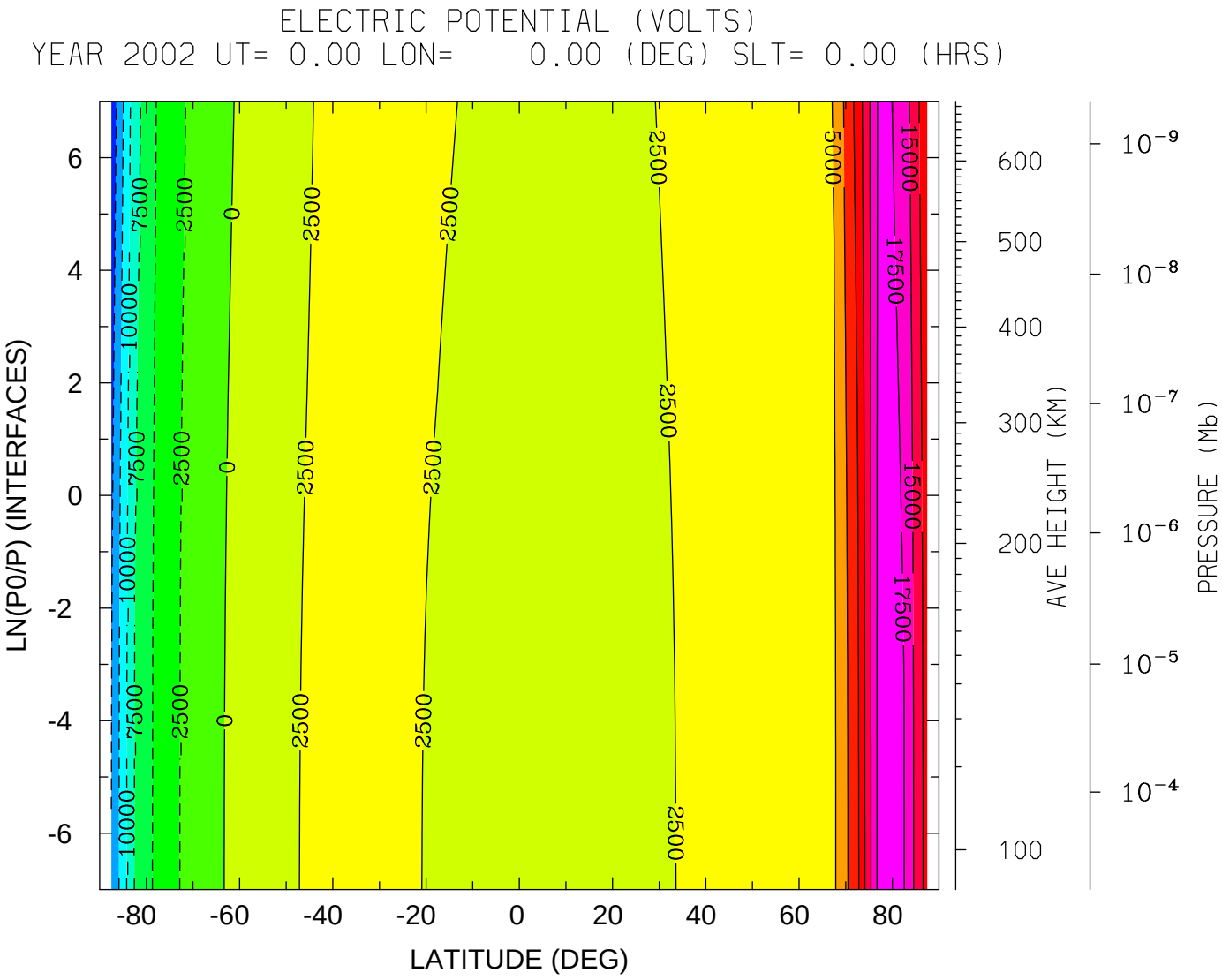

MIN,MAX= -1.6767E+04 1.8984E+04 INTERVAL= 2.5000E+03

tiegcm_trunk (DAY,HR,MIN=264, 0, 0)

tiegcm1.94-beta.pcntr_sepeqx_smax.nc

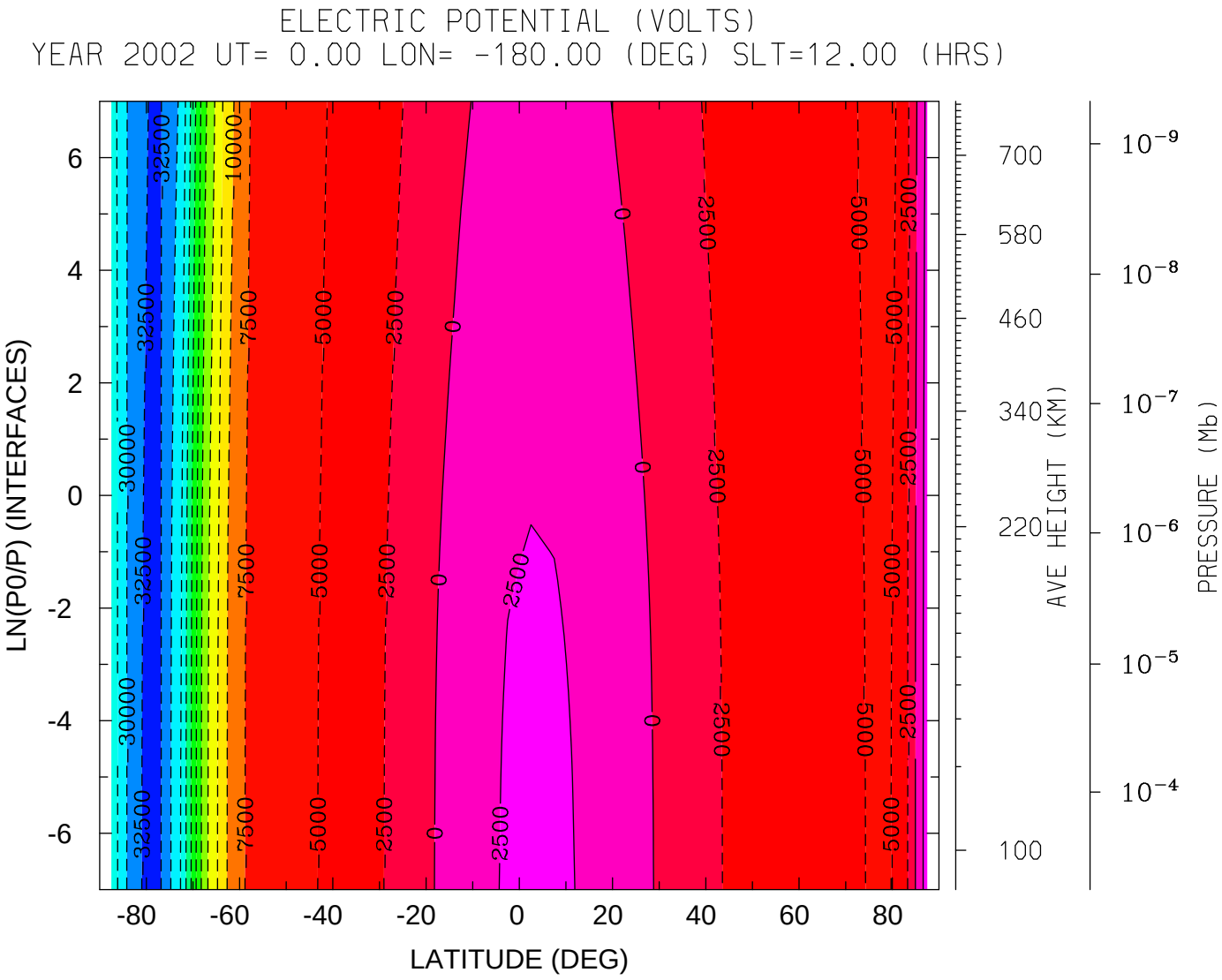
ELECTRIC POTENTIAL (VOLTS)
YEAR 2002 UT= 0.00 LON= -180.00 (DEG) SLT=12.00 (HRS)
LN(P0/P) (INTERFACES)
LATITUDE (DEG)
AVE HEIGHT (KM)
PRESSURE (Mb)
MIN,MAX= -3.3314E+04 3.8453E+03 INTERVAL= 2.5000E+03
tiegcm_trunk (DAY,HR,MIN=264, 0, 0)
tiegcm1.94-beta.pcntr_sepeqx_smax.nc

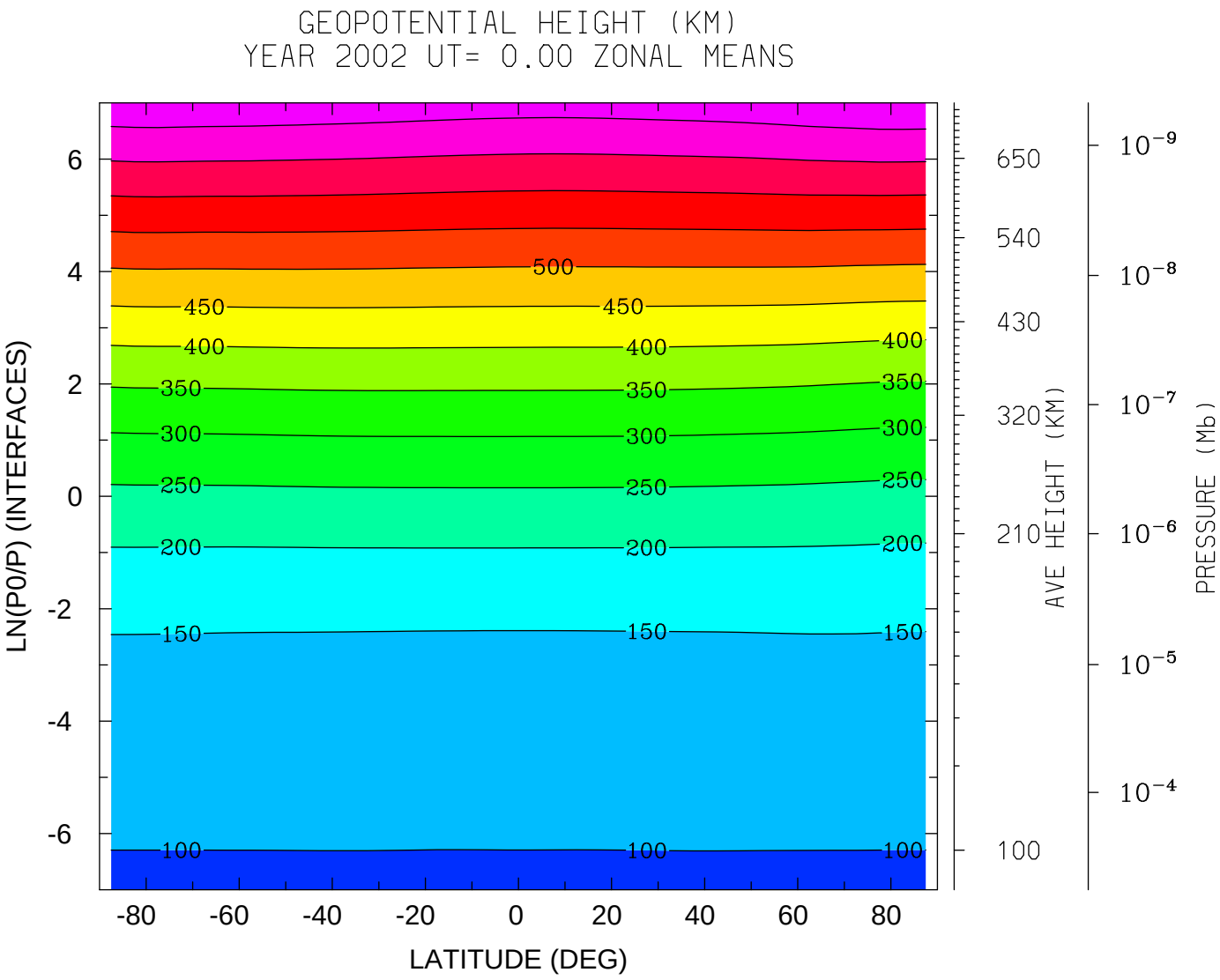

MIN,MAX= 9.6369E+01 7.4119E+02 INTERVAL= 5.0000E+01

tiegcm_trunk (DAY,HR,MIN=264, 0, 0)

tiegcm1.94-beta.pcntr_sepeqx_smax.nc

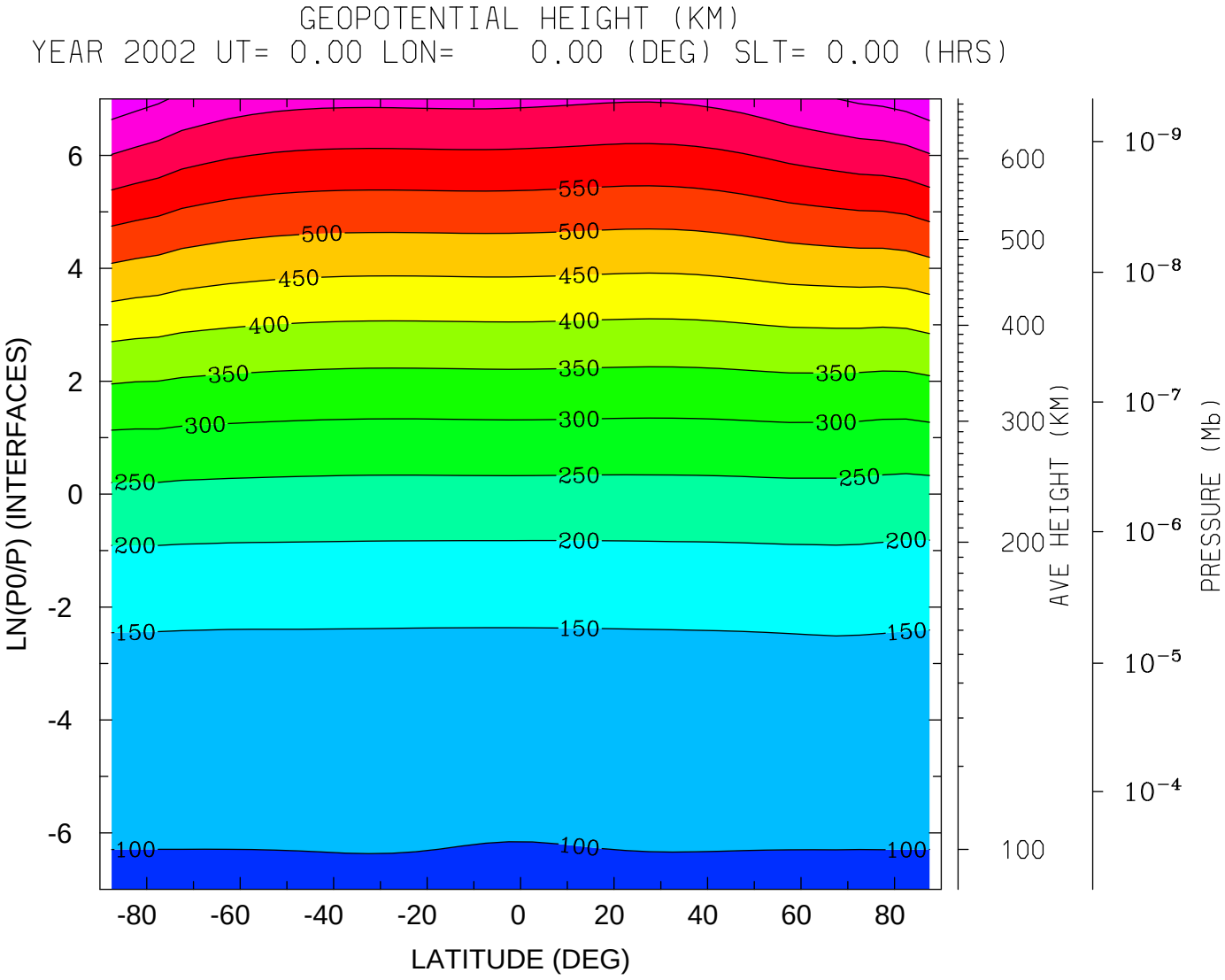

MIN,MAX= 9.6063E+01 7.3338E+02 INTERVAL= 5.0000E+01

tiegcm_trunk (DAY,HR,MIN=264, 0, 0)

tiegcm1.94-beta.pcntr_sepeqx_smax.nc

GEOPOTENTIAL HEIGHT (KM)
YEAR 2002 UT= 0.00 LON= -180.00 (DEG) SLT=12.00 (HRS)

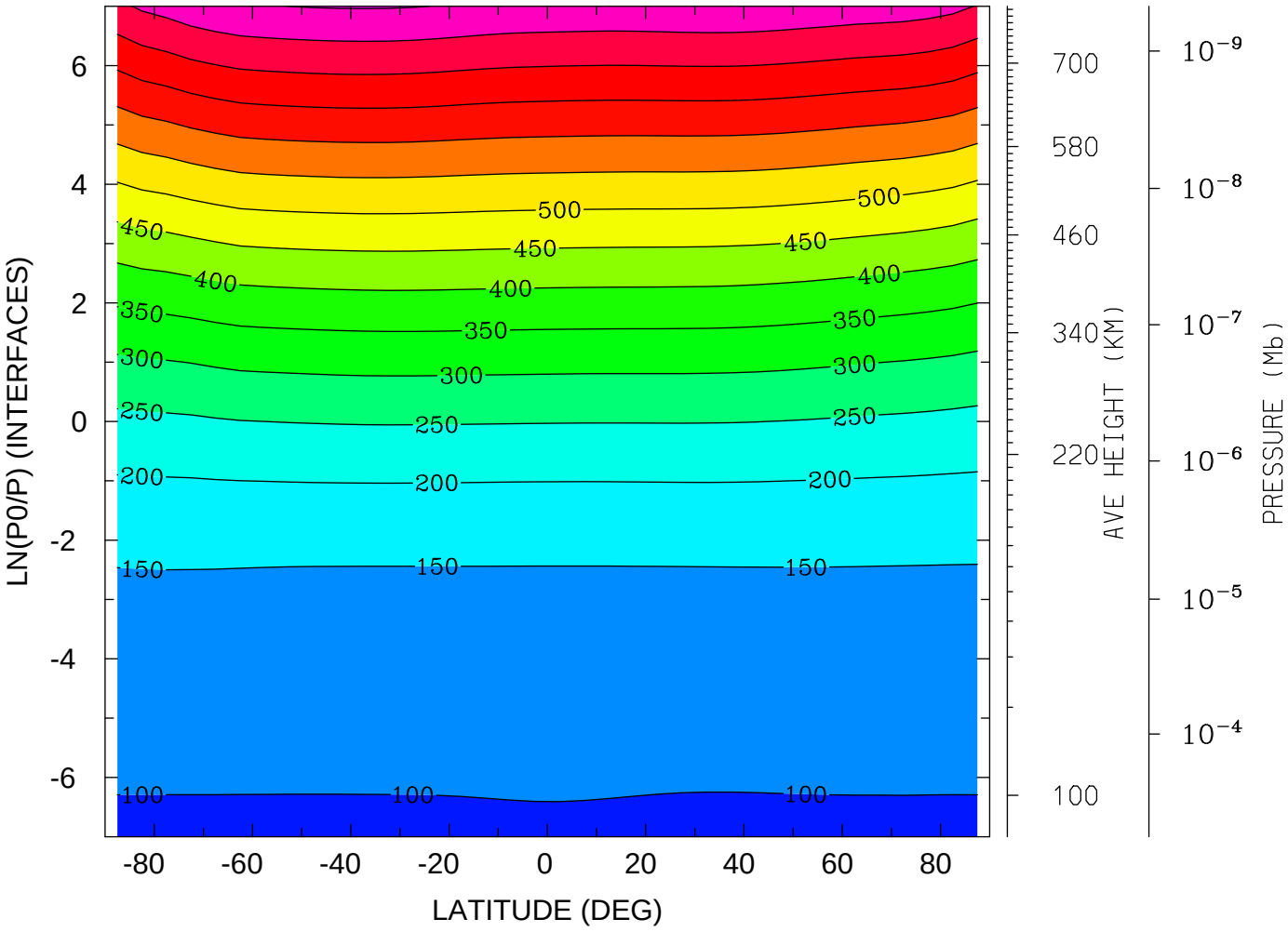

MIN,MAX= 9.6149E+01 8.0356E+02 INTERVAL= 5.0000E+01
tiegcm_trunk (DAY,HR,MIN=264, 0, 0)
tiegcm1.94-beta.pcntr_sepeqx_smax.nc

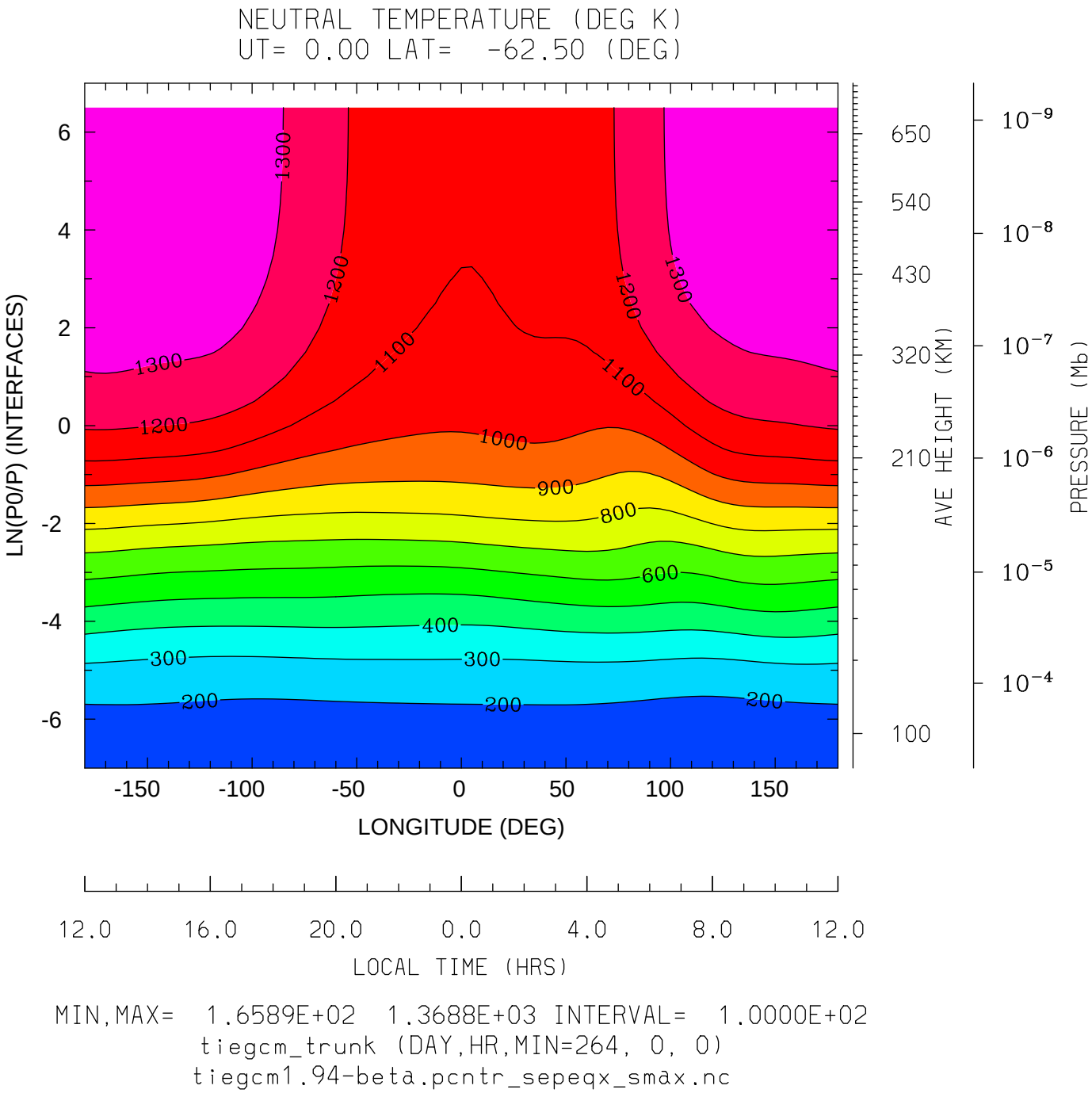

MIN,MAX= 1.6589E+02 1.3688E+03 INTERVAL= 1.0000E+02

tiegcm_trunk (DAY,HR,MIN=264, 0, 0)

tiegcm1.94-beta.pcntr_sepeqx_smax.nc

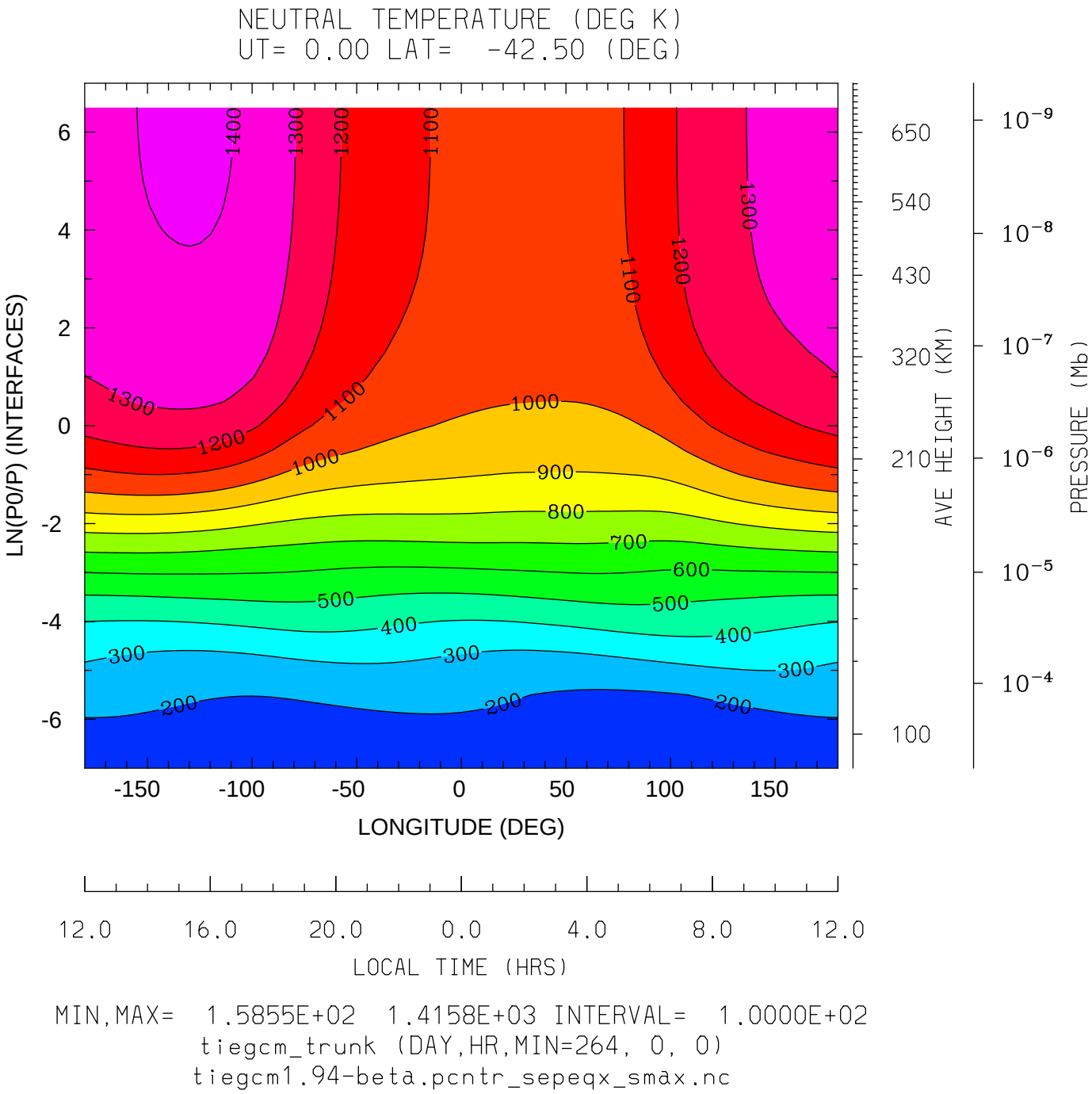

MIN,MAX= 1.5855E+02 1.4158E+03 INTERVAL= 1.0000E+02

tiegcm_trunk (DAY,HR,MIN=264, 0, 0)

tiegcm1.94-beta.pcntr_sepeqx_smax.nc

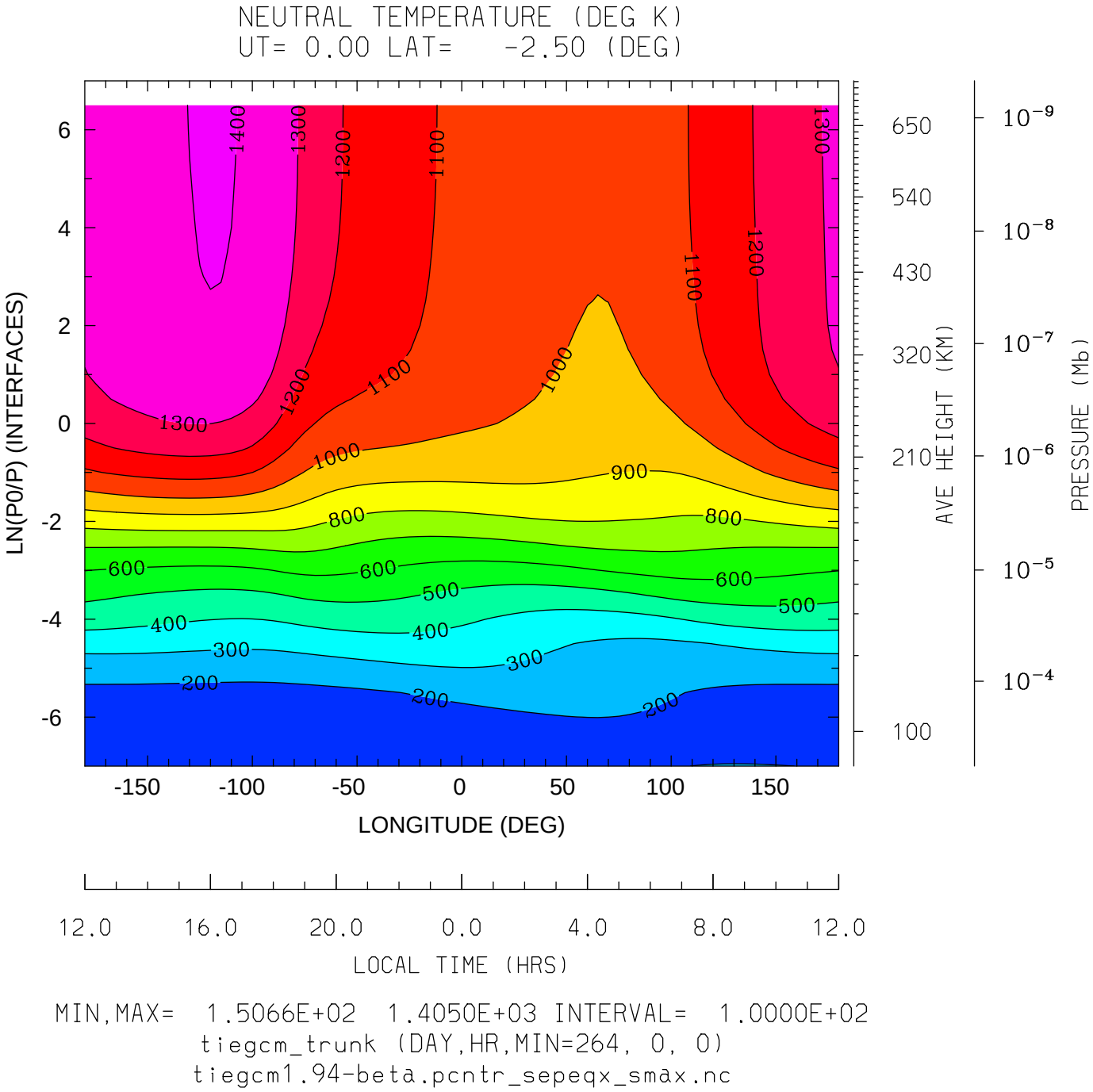

MIN,MAX= 1.5066E+02 1.4050E+03 INTERVAL= 1.0000E+02

tiegcm_trunk (DAY,HR,MIN=264, 0, 0)

tiegcm1.94-beta.pcntr_sepeqx_smax.nc

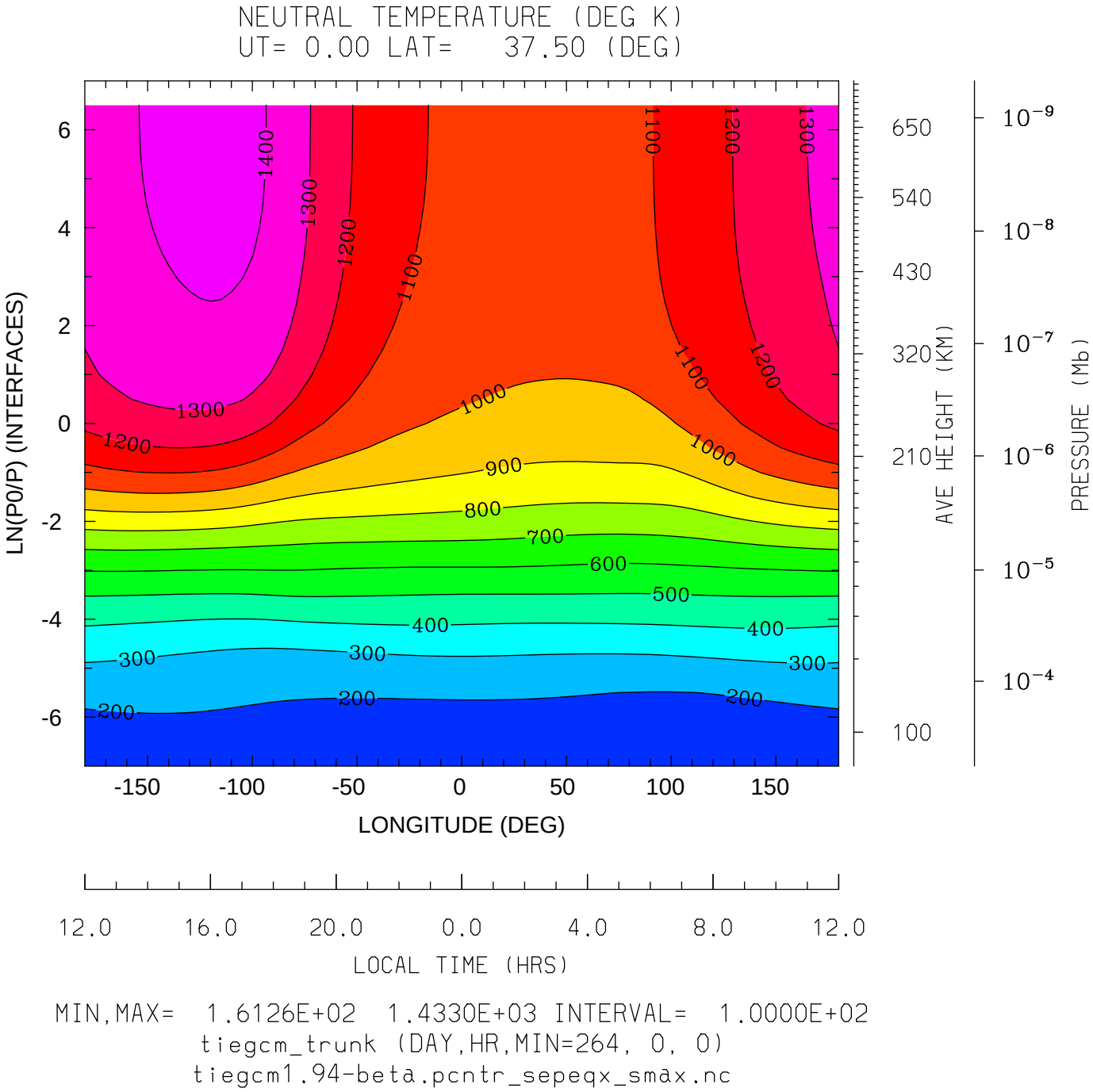

MIN,MAX= 1.6126E+02 1.4330E+03 INTERVAL= 1.0000E+02

tiegcm_trunk (DAY,HR,MIN=264, 0, 0)

tiegcm1.94-beta.pcntr_sepeqx_smax.nc

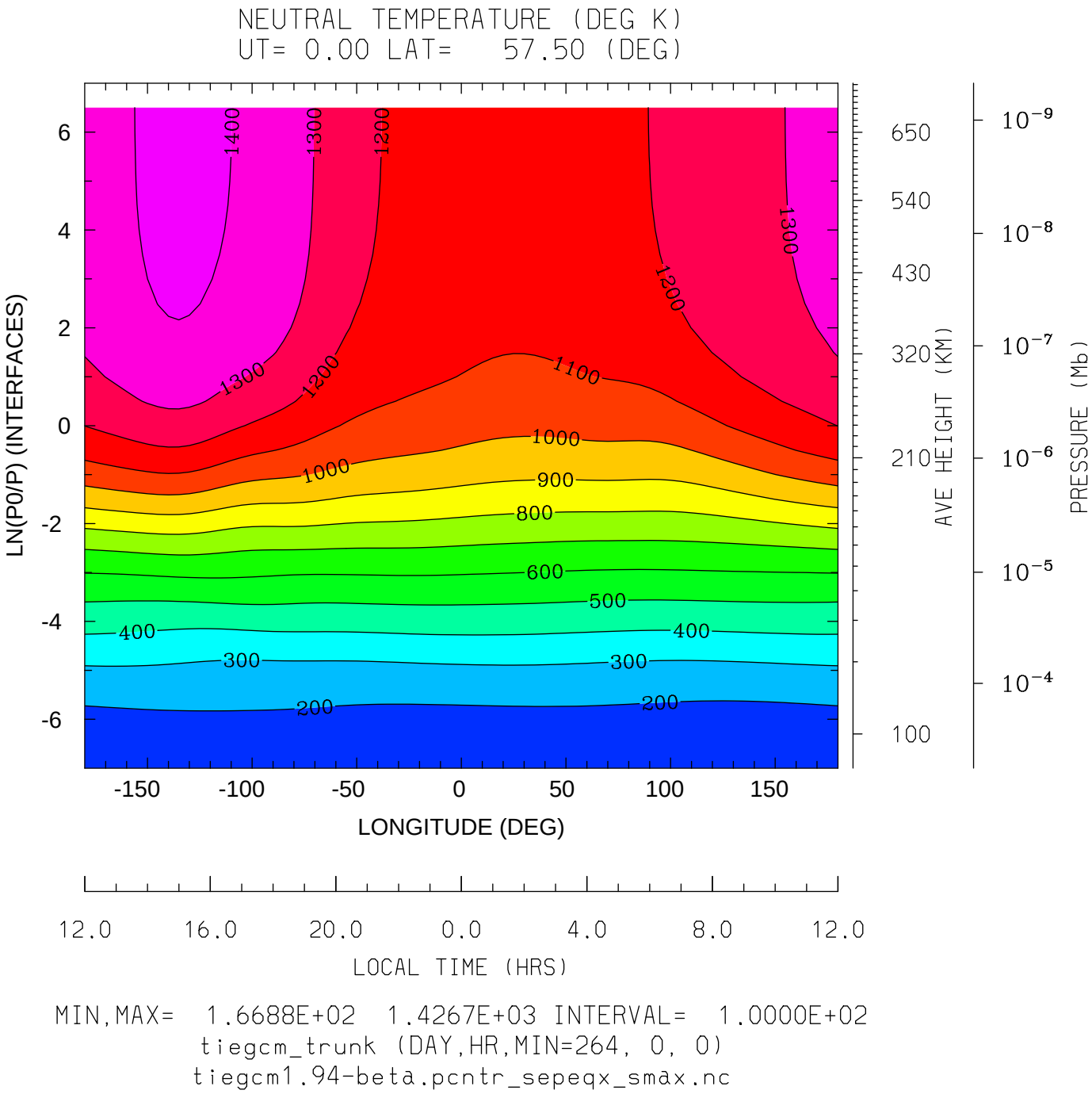

MIN,MAX= 1.6688E+02 1.4267E+03 INTERVAL= 1.0000E+02

tiegcm_trunk (DAY,HR,MIN=264, 0, 0)

tiegcm1.94-beta.pcntr_sepeqx_smax.nc

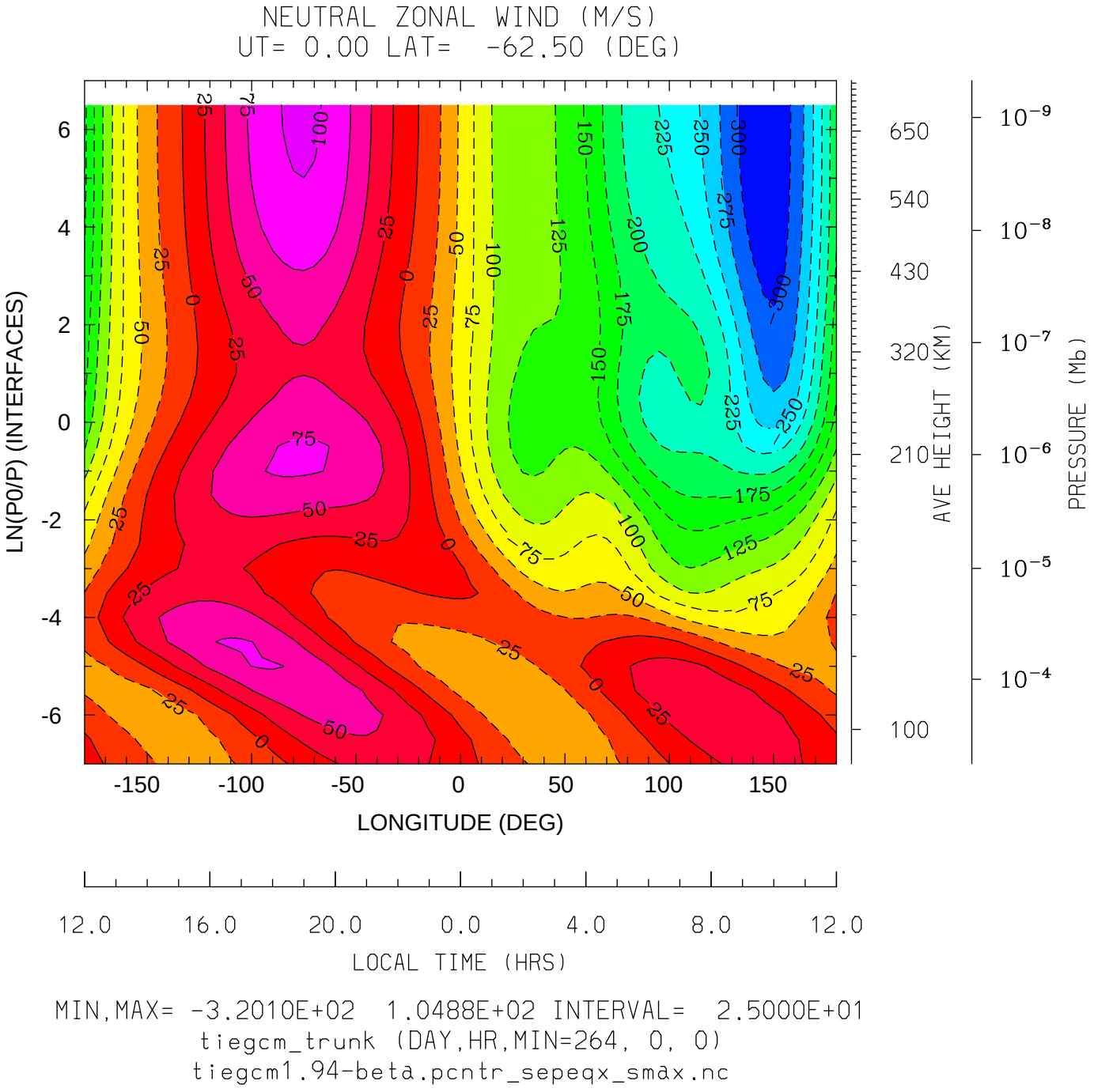

MIN,MAX= -3.2010E+02 1.0488E+02 INTERVAL= 2.5000E+01

tiegcm_trunk (DAY,HR,MIN=264, 0, 0)

tiegcm1.94-beta.pcntr_sepeqx_smax.nc

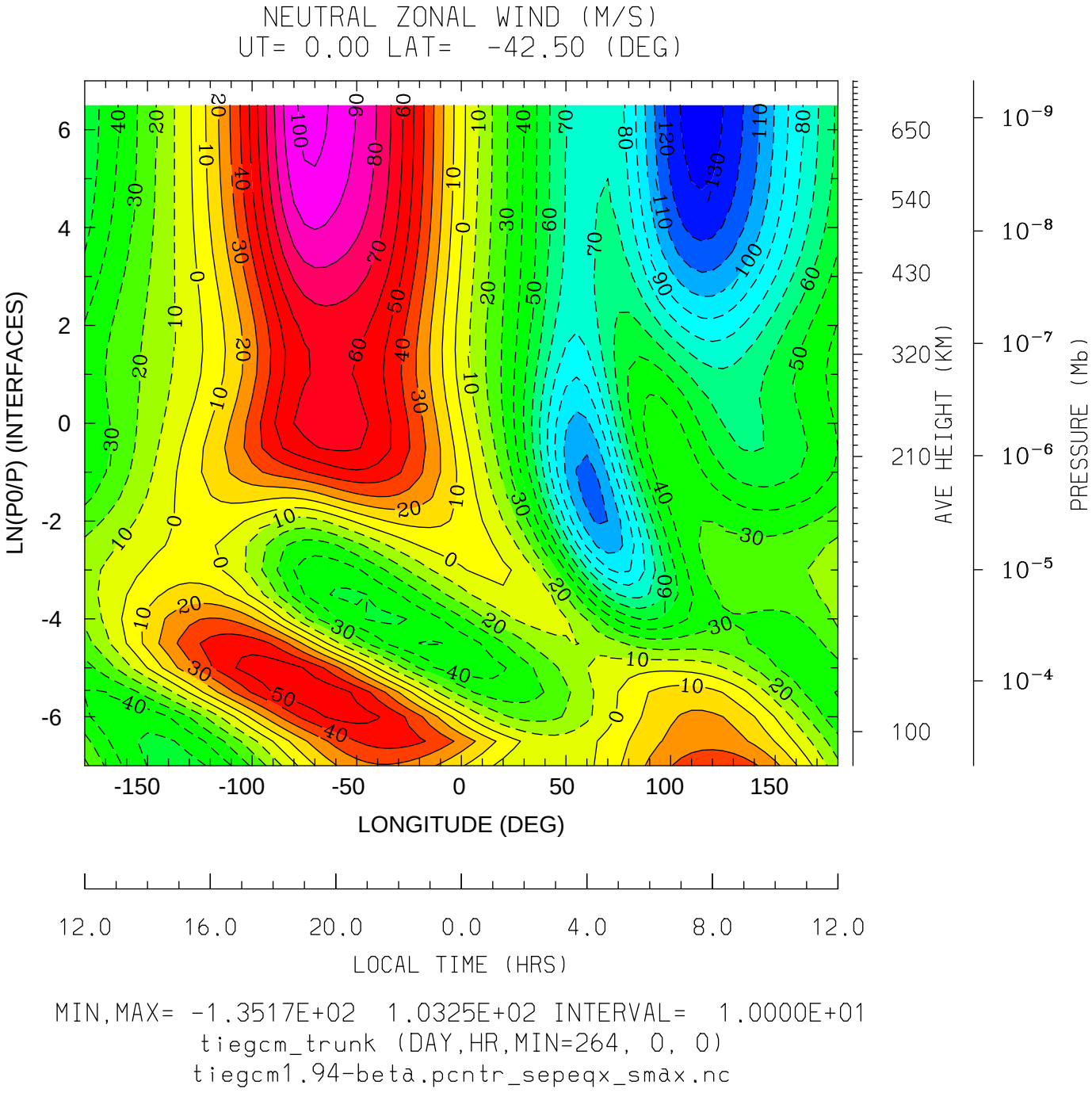
NEUTRAL ZONAL WIND (M/S)
UT= 0.00 LAT= -42.50 (DEG)
LN(P0/P) (INTERFACES)
LONGITUDE (DEG)
LOCAL TIME (HRS)
AVE HEIGHT (KM)
PRESSURE (Mb)
MIN,MAX= -1.3517E+02 1.0325E+02 INTERVAL= 1.0000E+01
tiegcm_trunk (DAY,HR,MIN=264, 0, 0)
tiegcm1.94-beta.pcntr_sepeqx_smax.nc

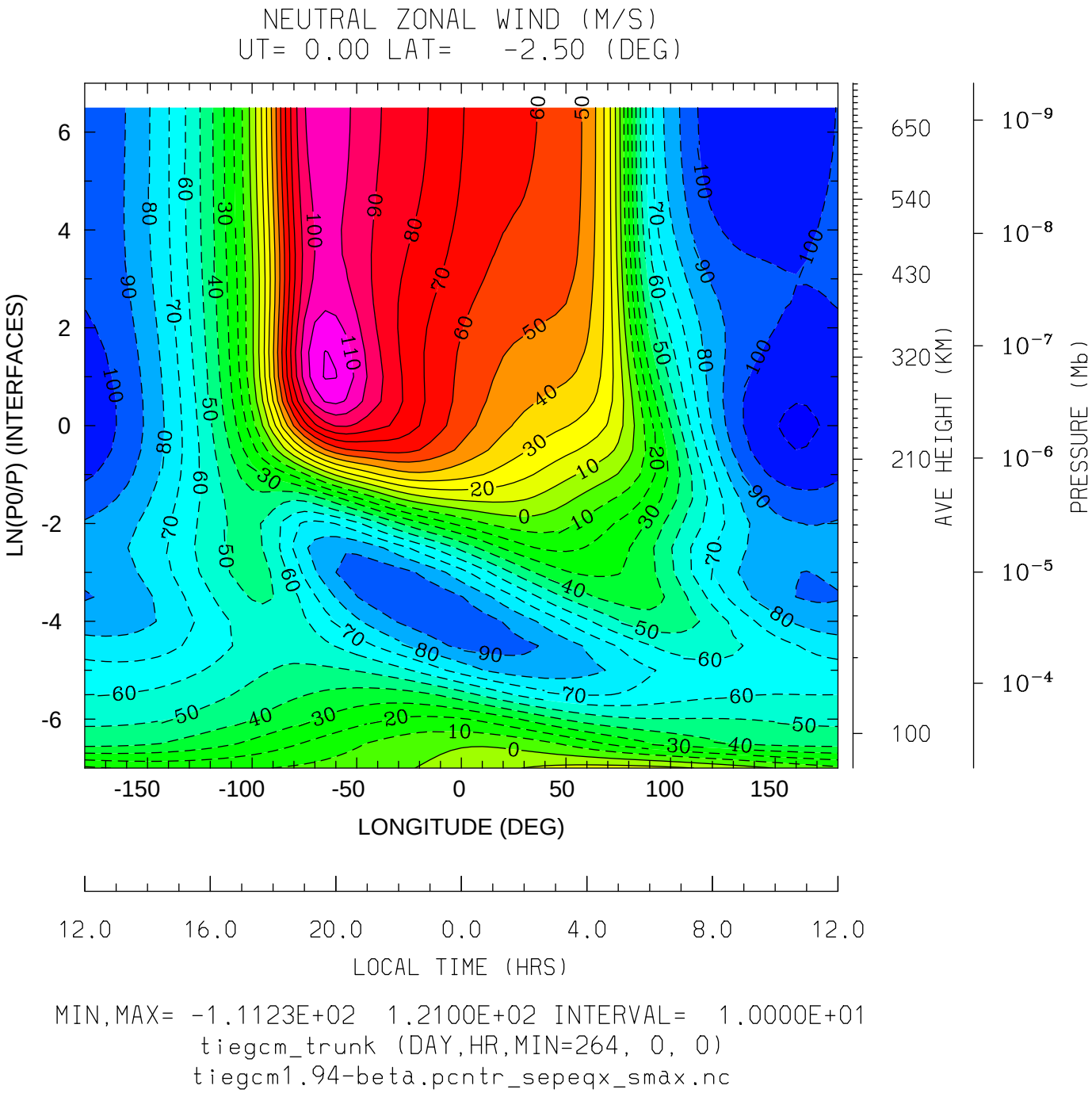
NEUTRAL ZONAL WIND (M/S)
UT= 0.00 LAT= -2.50 (DEG)
LN(P0/P) (INTERFACES)
LONGITUDE (DEG)
LOCAL TIME (HRS)
AVE HEIGHT (KM)
PRESSURE (Mb)
MIN,MAX= -1.1123E+02 1.2100E+02 INTERVAL= 1.0000E+01
tiegcm_trunk (DAY,HR,MIN=264, 0, 0)
tiegcm1.94-beta.pcntr_sepeqx_smax.nc

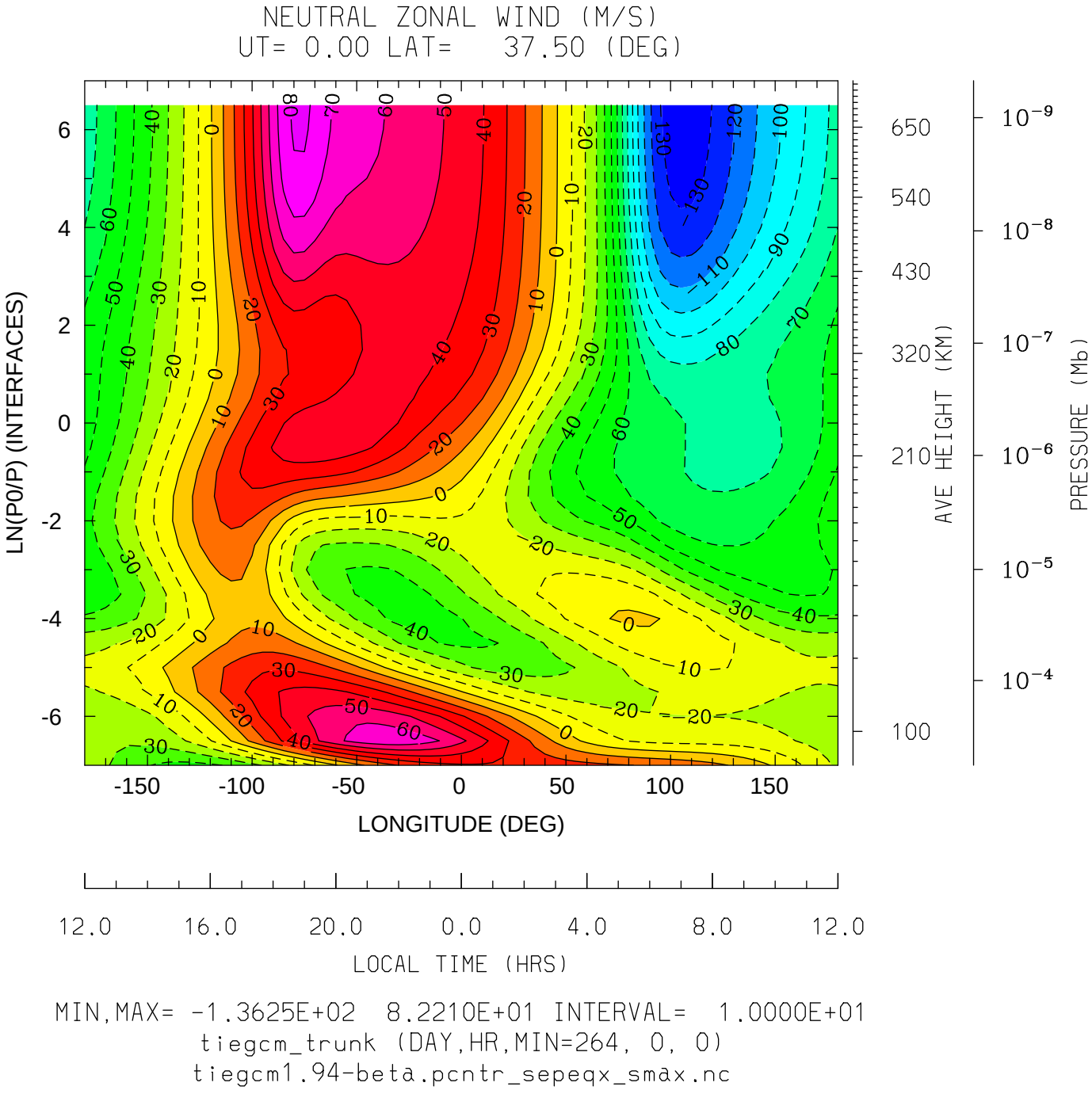
NEUTRAL ZONAL WIND (M/S)
UT= 0.00 LAT= 37.50 (DEG)
LN(P0/P) (INTERFACES)
LONGITUDE (DEG)
LOCAL TIME (HRS)
AVE HEIGHT (KM)
PRESSURE (Mb)
MIN,MAX= -1.3625E+02 8.2210E+01 INTERVAL= 1.0000E+01
tiegcm_trunk (DAY,HR,MIN=264, 0, 0)
tiegcm1.94-beta.pcntr_sepeqx_smax.nc

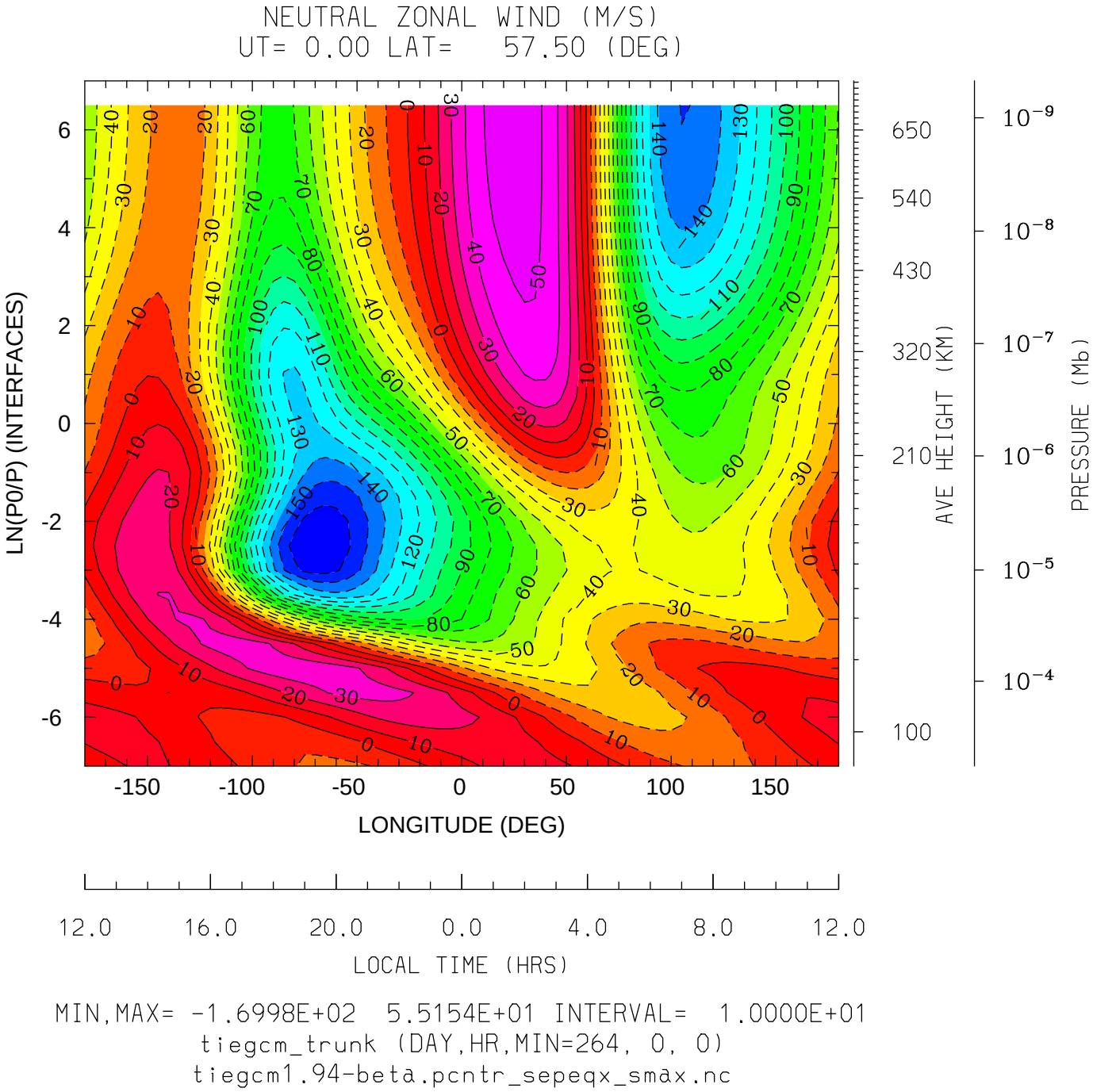

MIN,MAX= -1.6998E+02 5.5154E+01 INTERVAL= 1.0000E+01

tiegcm_trunk (DAY,HR,MIN=264, 0, 0)

tiegcm1.94-beta.pcntr_sepeqx_smax.nc

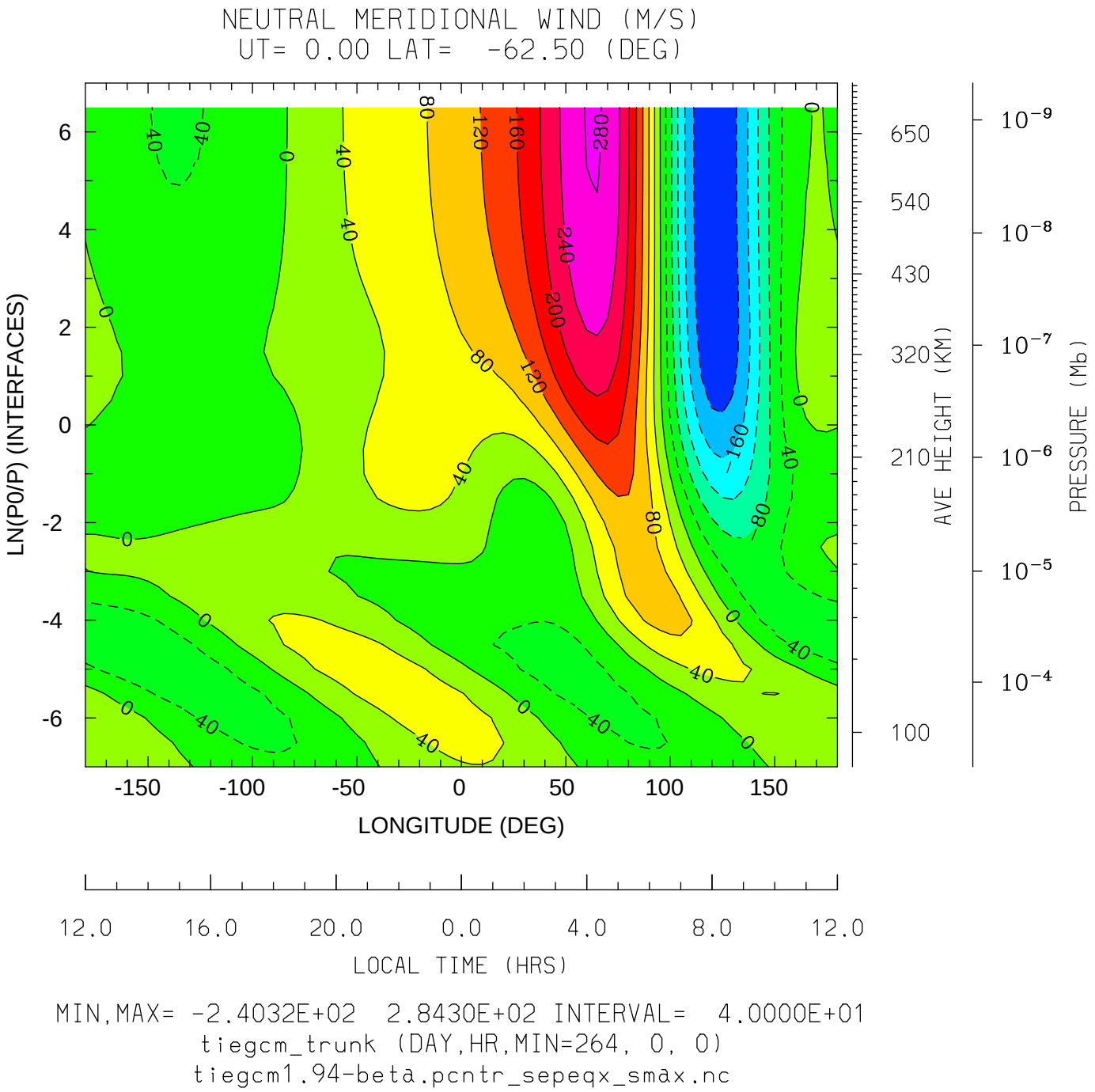

MIN,MAX= -2.4032E+02 2.8430E+02 INTERVAL= 4.0000E+01

tiegcm_trunk (DAY,HR,MIN=264, 0, 0)

tiegcm1.94-beta.pcntr_sepeqx_smax.nc

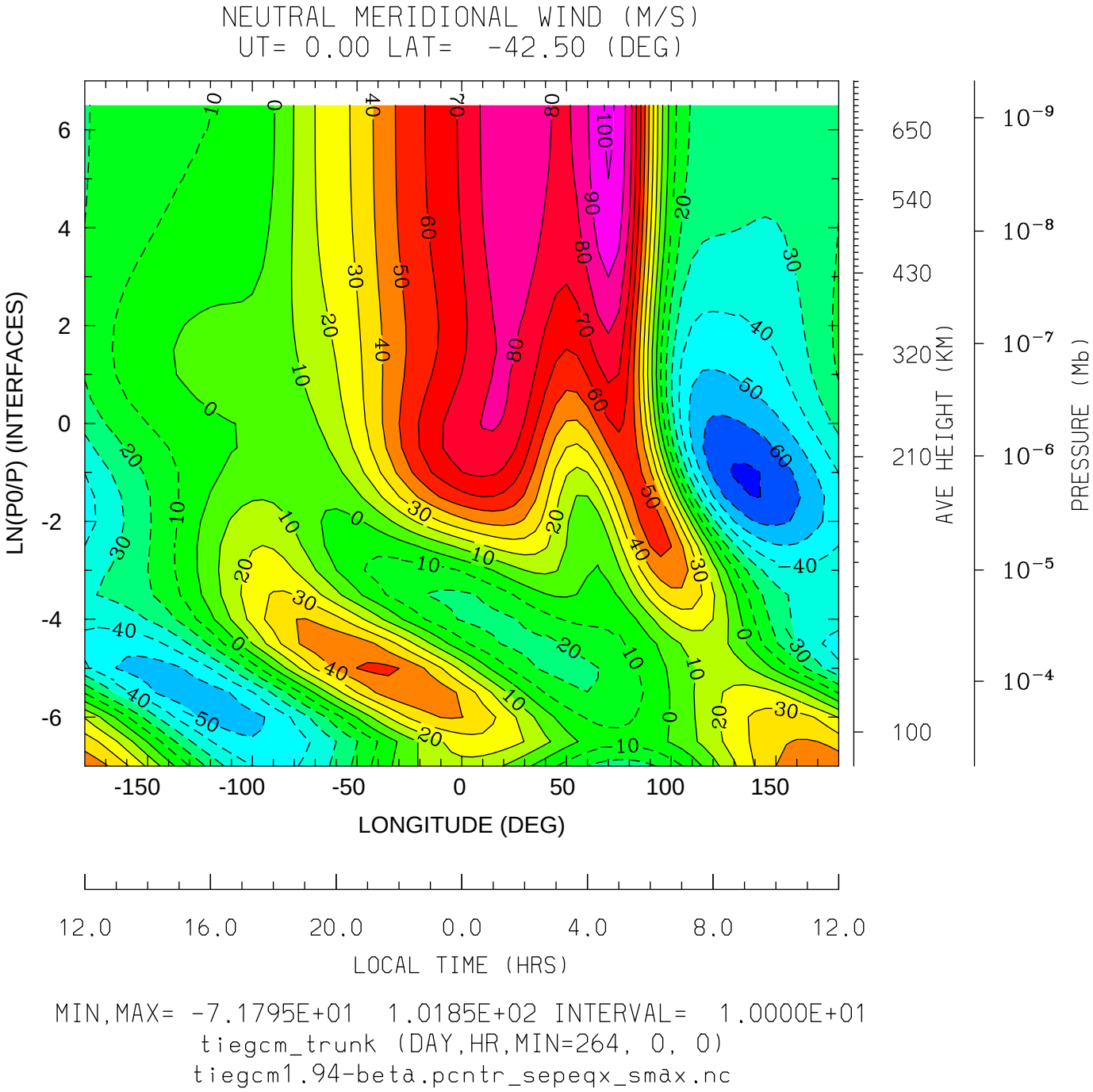
NEUTRAL MERIDIONAL WIND (M/S)
UT= 0.00 LAT= -42.50 (DEG)
LN(P0/P) (INTERFACES)
LONGITUDE (DEG)
LOCAL TIME (HRS)
AVE HEIGHT (KM)
PRESSURE (Mb)
MIN,MAX= -7.1795E+01 1.0185E+02 INTERVAL= 1.0000E+01
tiegcm_trunk (DAY,HR,MIN=264, 0, 0)
tiegcm1.94-beta.pcntr_sepeqx_smax.nc

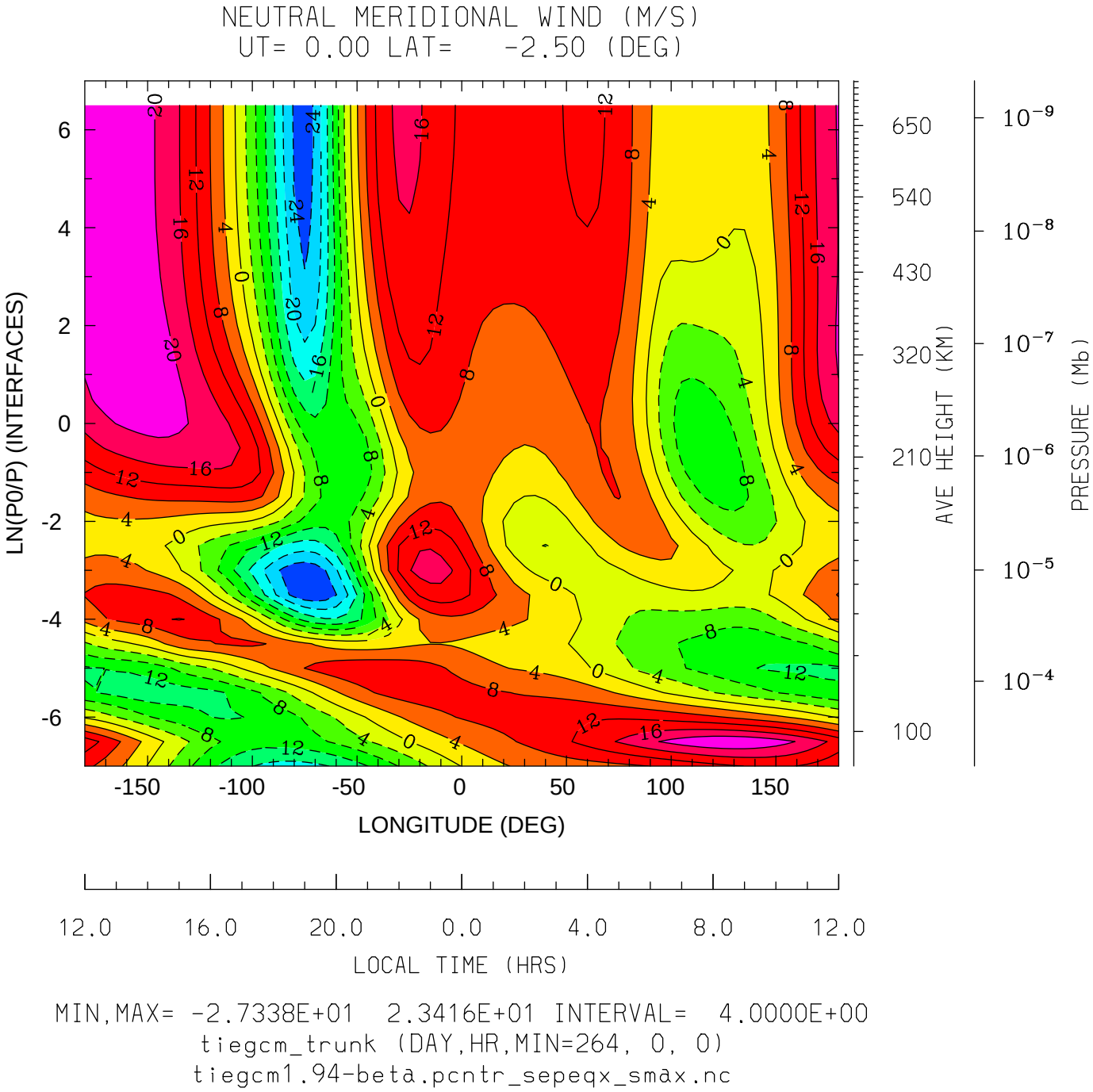

MIN,MAX= -2.7338E+01 2.3416E+01 INTERVAL= 4.0000E+00

tiegcm_trunk (DAY,HR,MIN=264, 0, 0)

tiegcm1.94-beta.pcntr_sepeqx_smax.nc

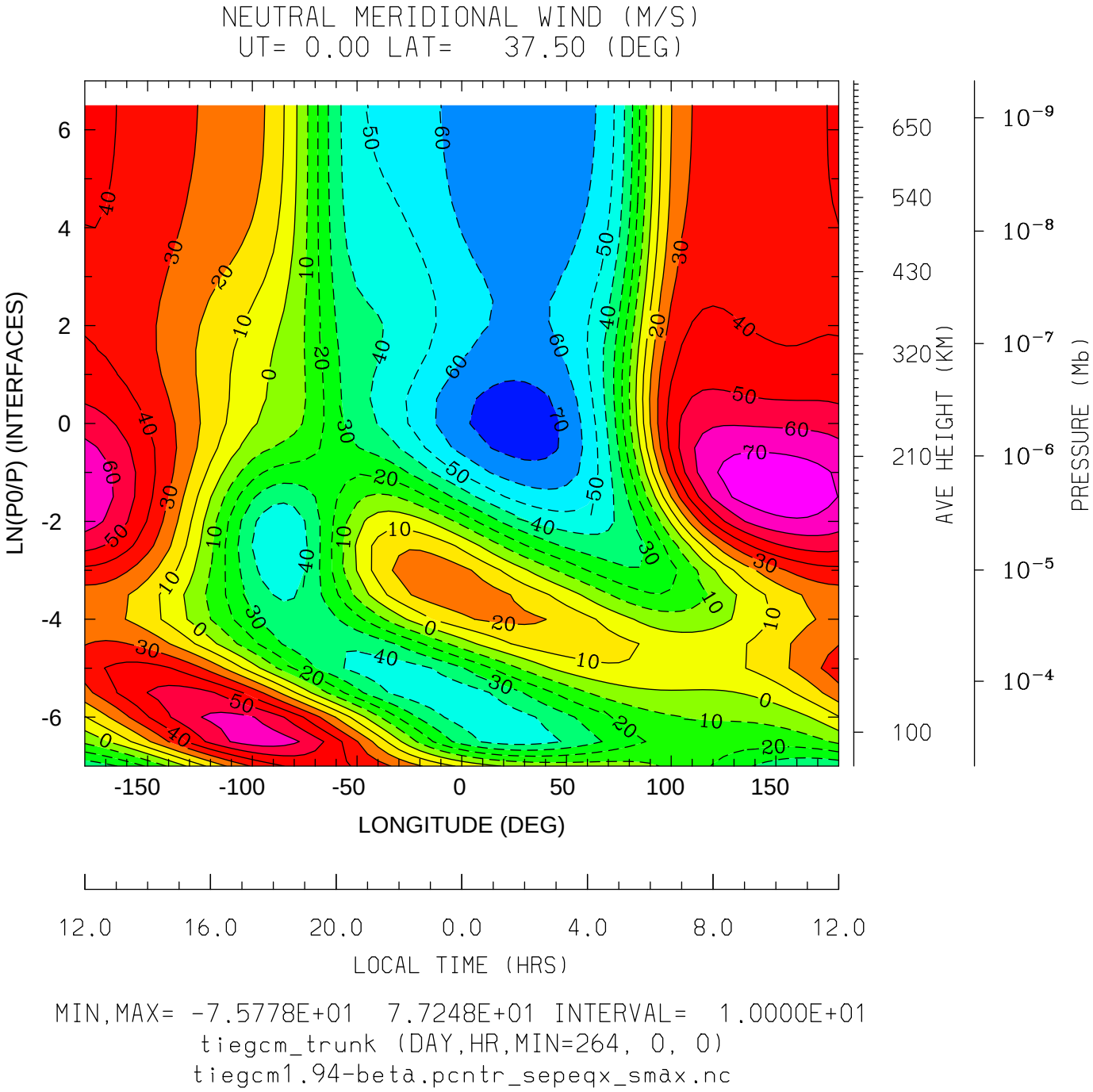

MIN,MAX= -7.5778E+01 7.7248E+01 INTERVAL= 1.0000E+01

tiegcm_trunk (DAY,HR,MIN=264, 0, 0)

tiegcm1.94-beta.pcntr_sepeqx_smax.nc

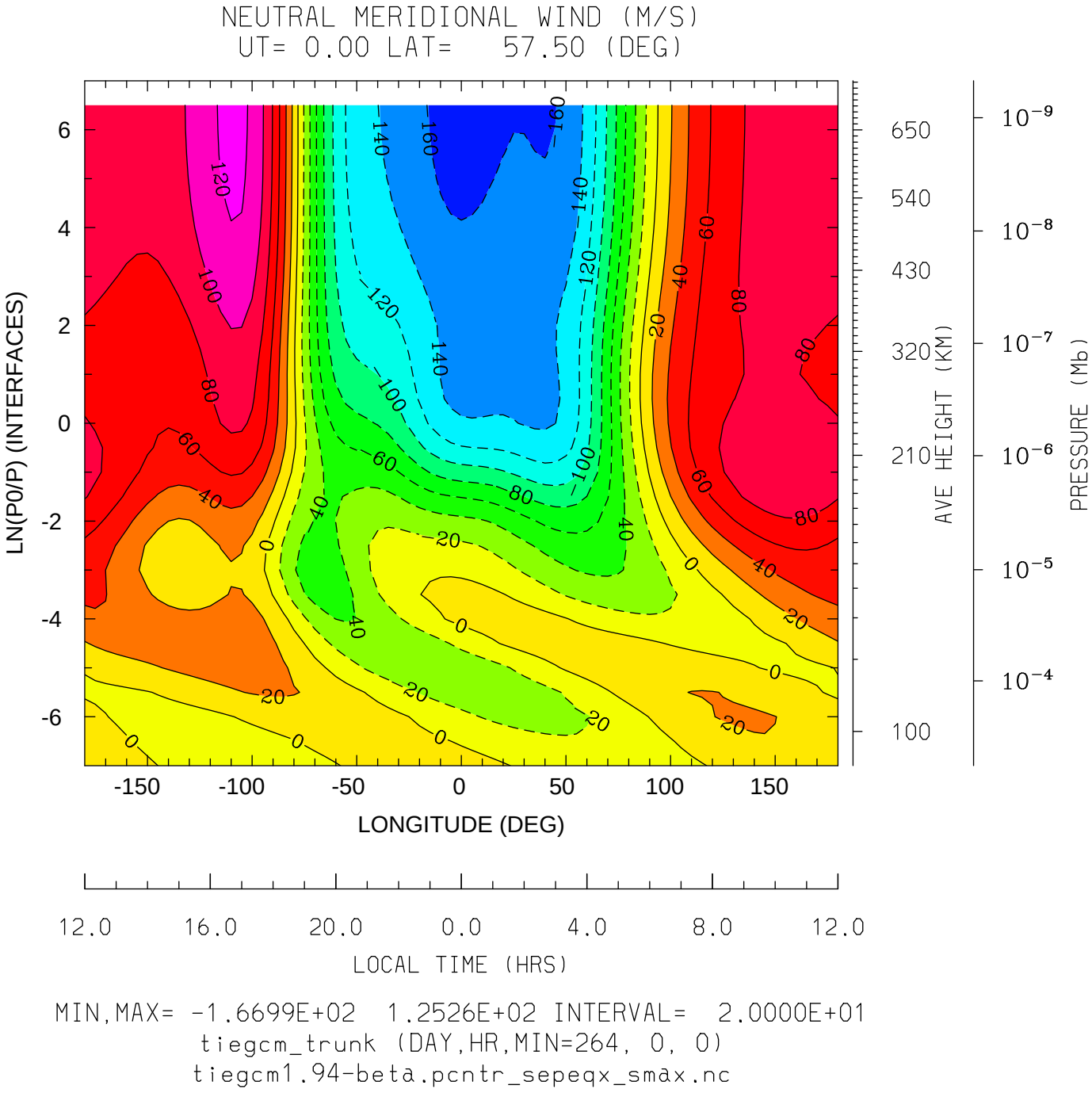

MIN,MAX= -1.6699E+02 1.2526E+02 INTERVAL= 2.0000E+01

tiegcm_trunk (DAY,HR,MIN=264, 0, 0)

tiegcm1.94-beta.pcntr_sepeqx_smax.nc

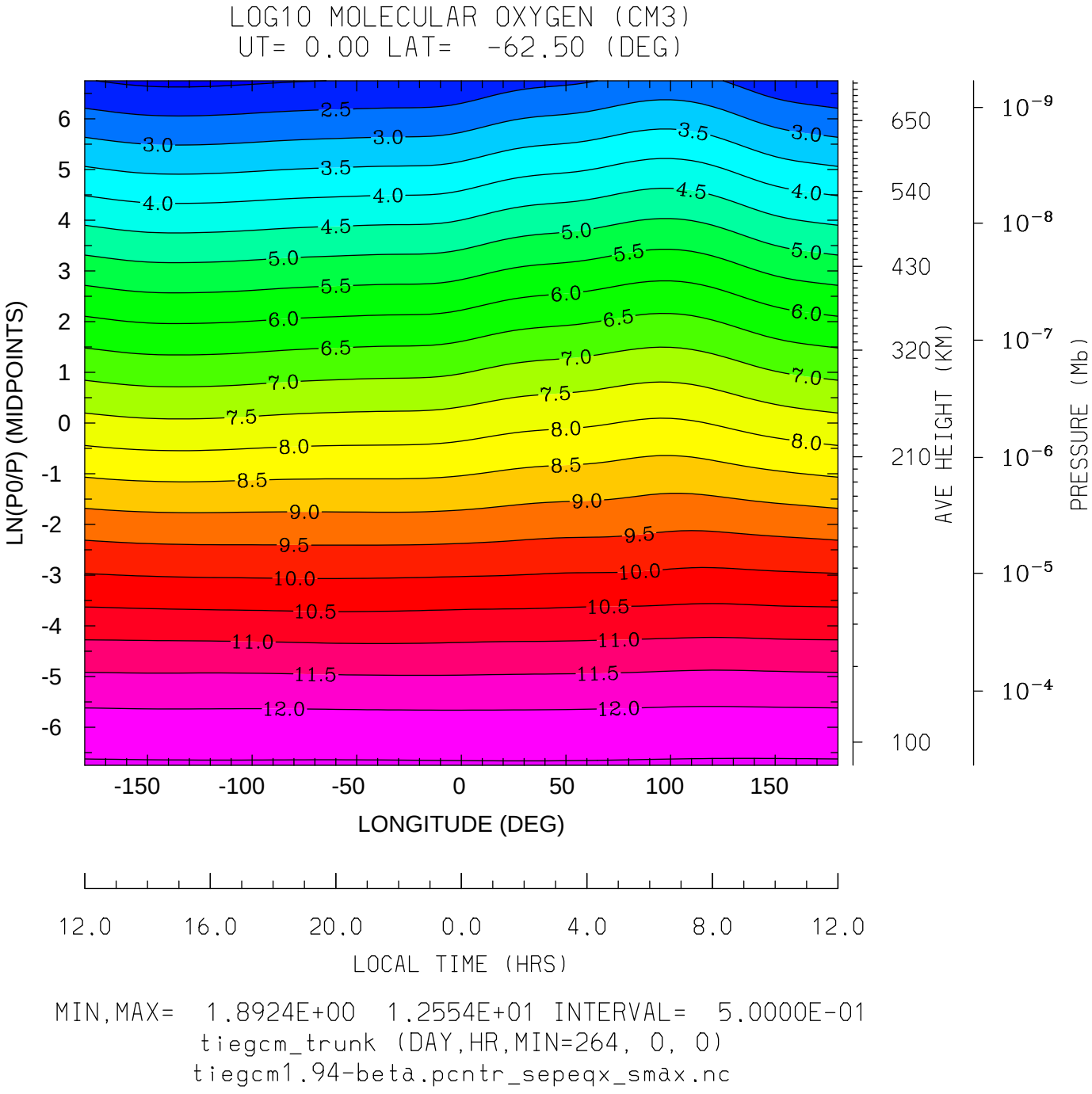
LOG10 MOLECULAR OXYGEN (CM3)
UT= 0.00 LAT= -62.50 (DEG)
LN(P0/P) (MIDPOINTS)
LONGITUDE (DEG)
AVE HEIGHT (KM)
PRESSURE (Mb)
LOCAL TIME (HRS)
MIN,MAX= 1.8924E+00 1.2554E+01 INTERVAL= 5.0000E-01
tiegcm_trunk (DAY,HR,MIN=264, 0, 0)
tiegcm1.94-beta.pcntr_sepeqx_smax.nc

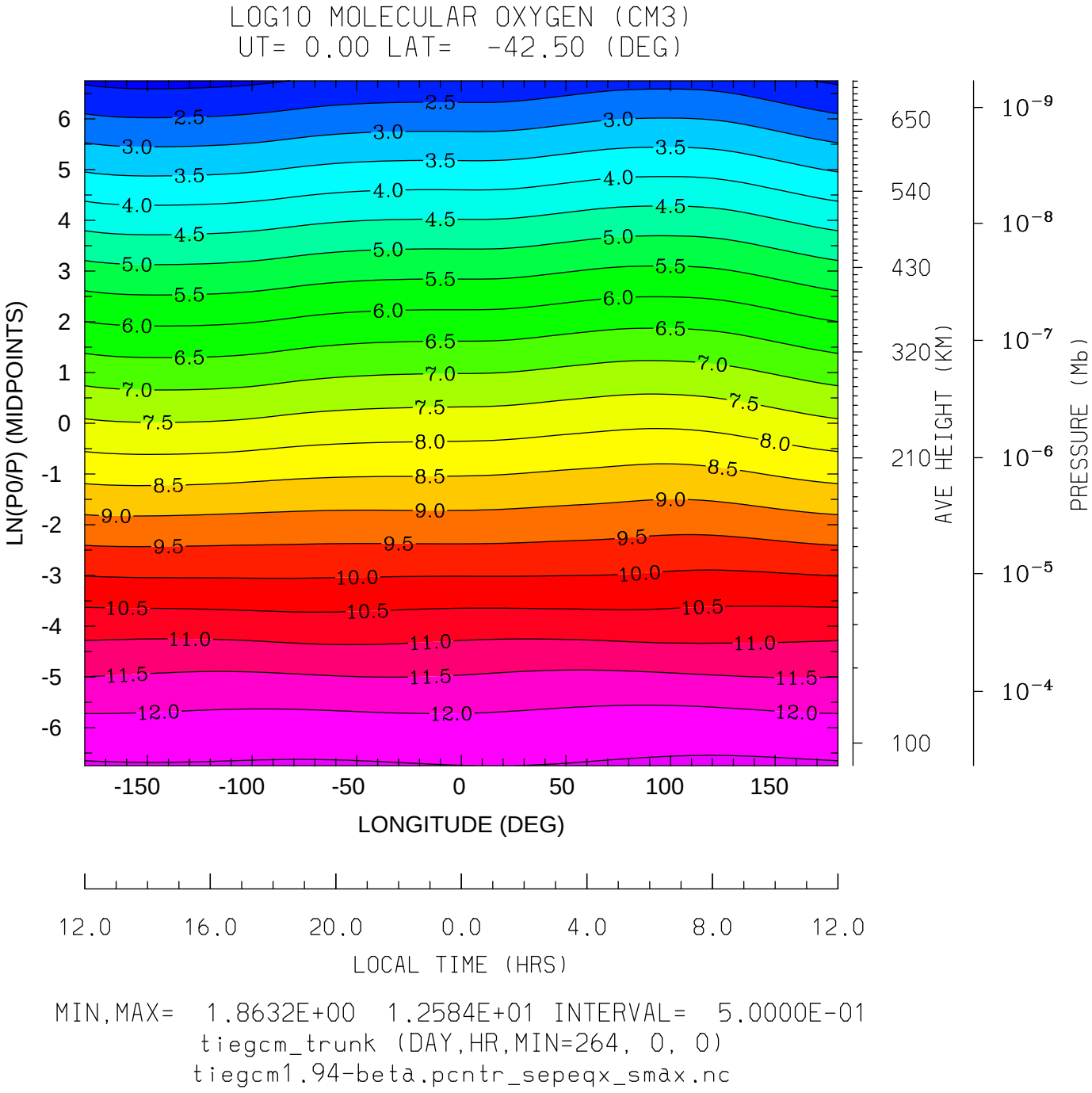

MIN,MAX= 1.8632E+00 1.2584E+01 INTERVAL= 5.0000E-01

tiegcm_trunk (DAY,HR,MIN=264, 0, 0)

tiegcm1.94-beta.pcntr_sepeqx_smax.nc

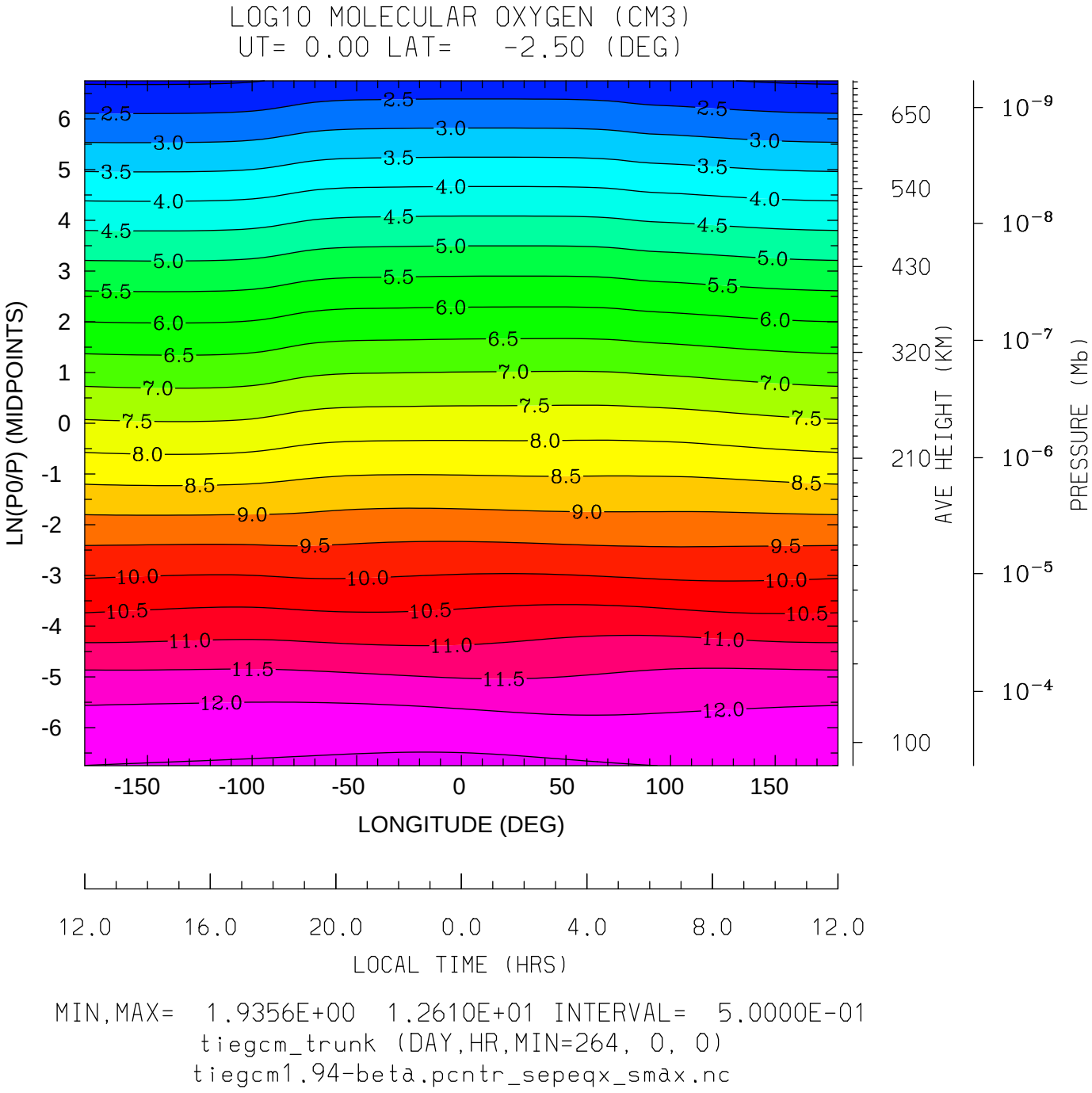

MIN,MAX= 1.9356E+00 1.2610E+01 INTERVAL= 5.0000E-01

tiegcm_trunk (DAY,HR,MIN=264, 0, 0)

tiegcm1.94-beta.pcntr_sepeqx_smax.nc

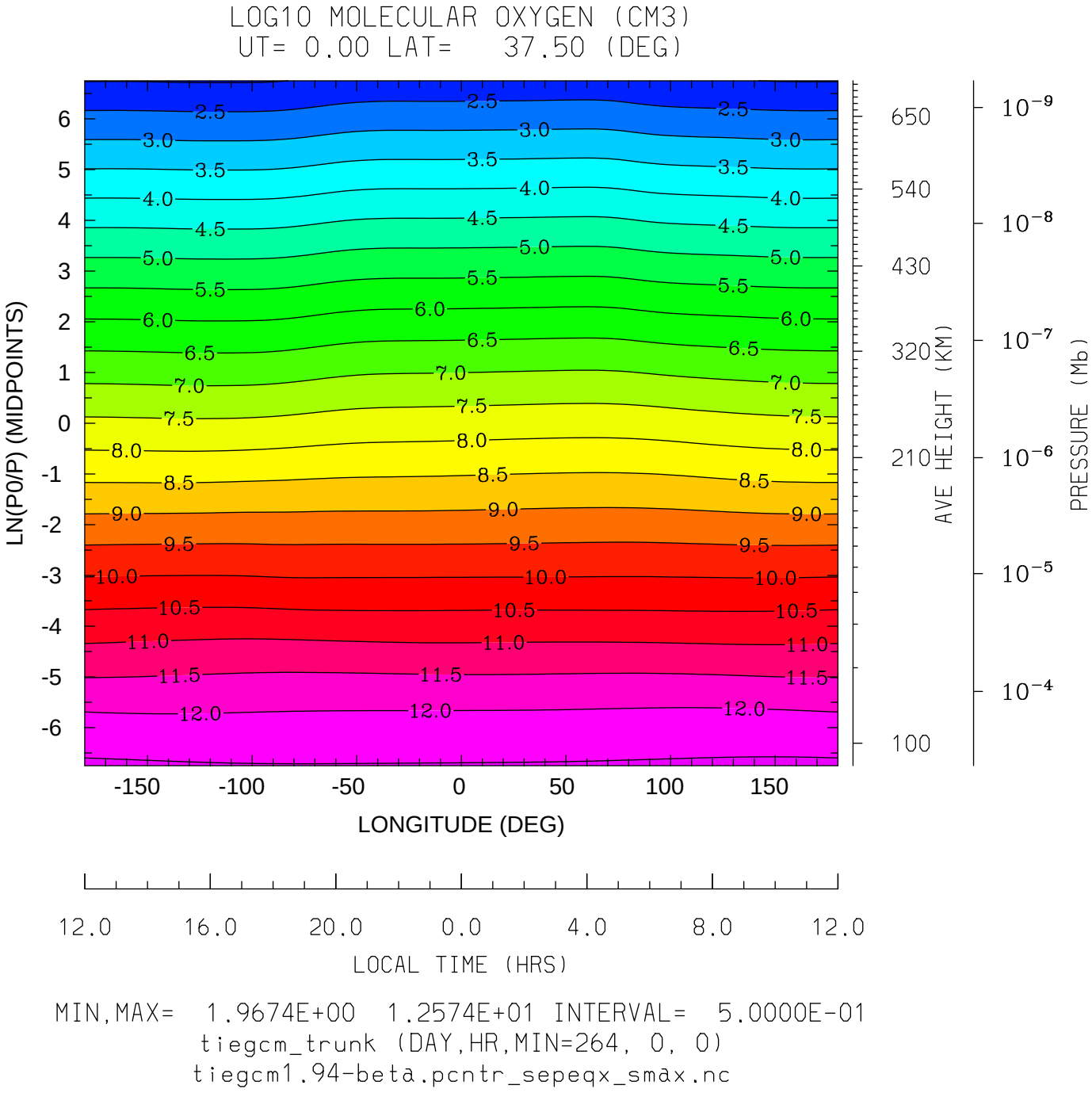

MIN,MAX= 1.9674E+00 1.2574E+01 INTERVAL= 5.0000E-01

tiegcm_trunk (DAY,HR,MIN=264, 0, 0)

tiegcm1.94-beta.pcntr_sepeqx_smax.nc

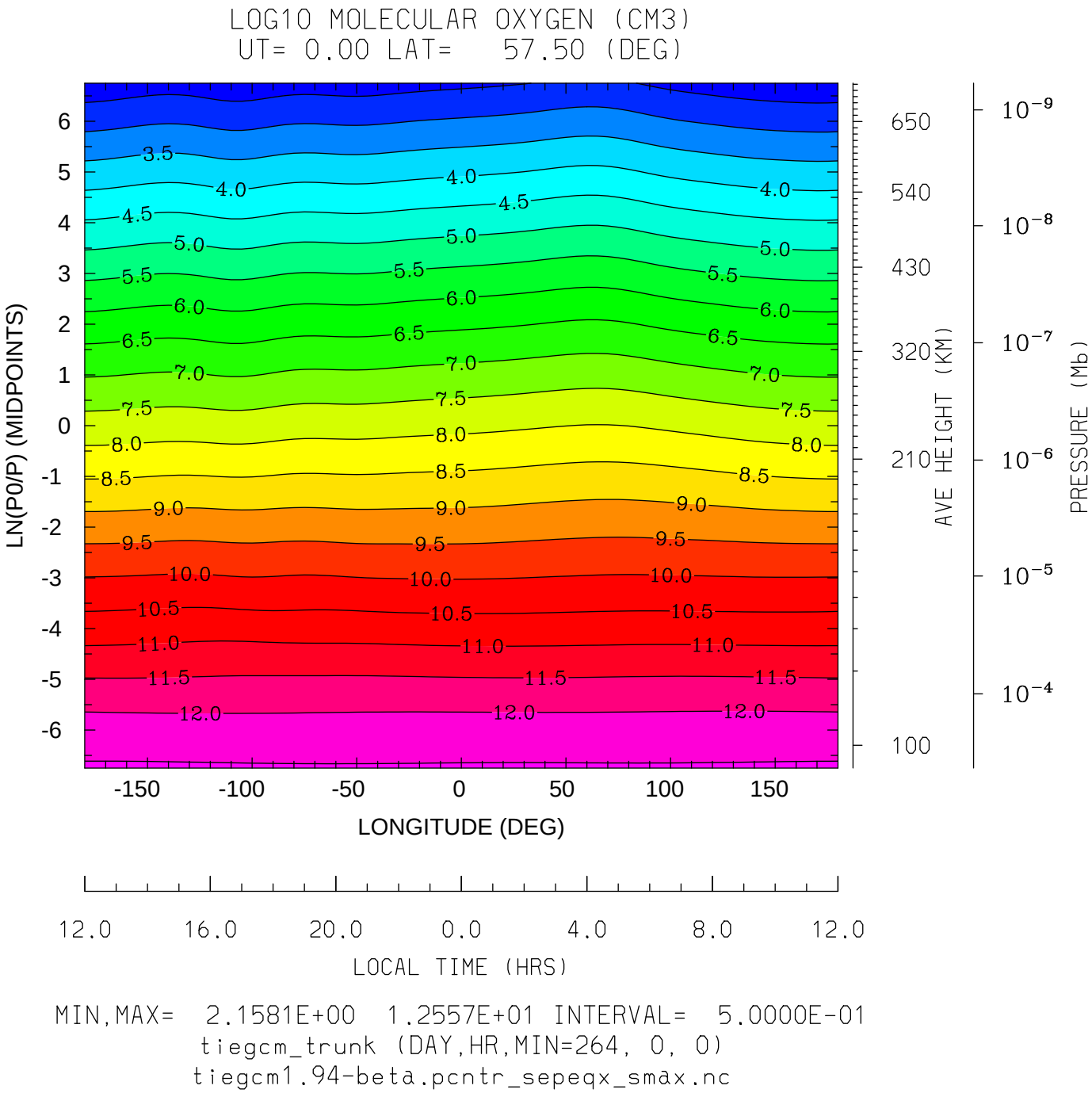
LOG10 MOLECULAR OXYGEN (CM3)
UT= 0.00 LAT= 57.50 (DEG)
LN(P0/P) (MIDPOINTS)
LONGITUDE (DEG)
AVE HEIGHT (KM)
PRESSURE (Mb)
LOCAL TIME (HRS)
MIN,MAX= 2.1581E+00 1.2557E+01 INTERVAL= 5.0000E-01
tiegcm_trunk (DAY,HR,MIN=264, 0, 0)
tiegcm1.94-beta.pcntr_sepeqx_smax.nc

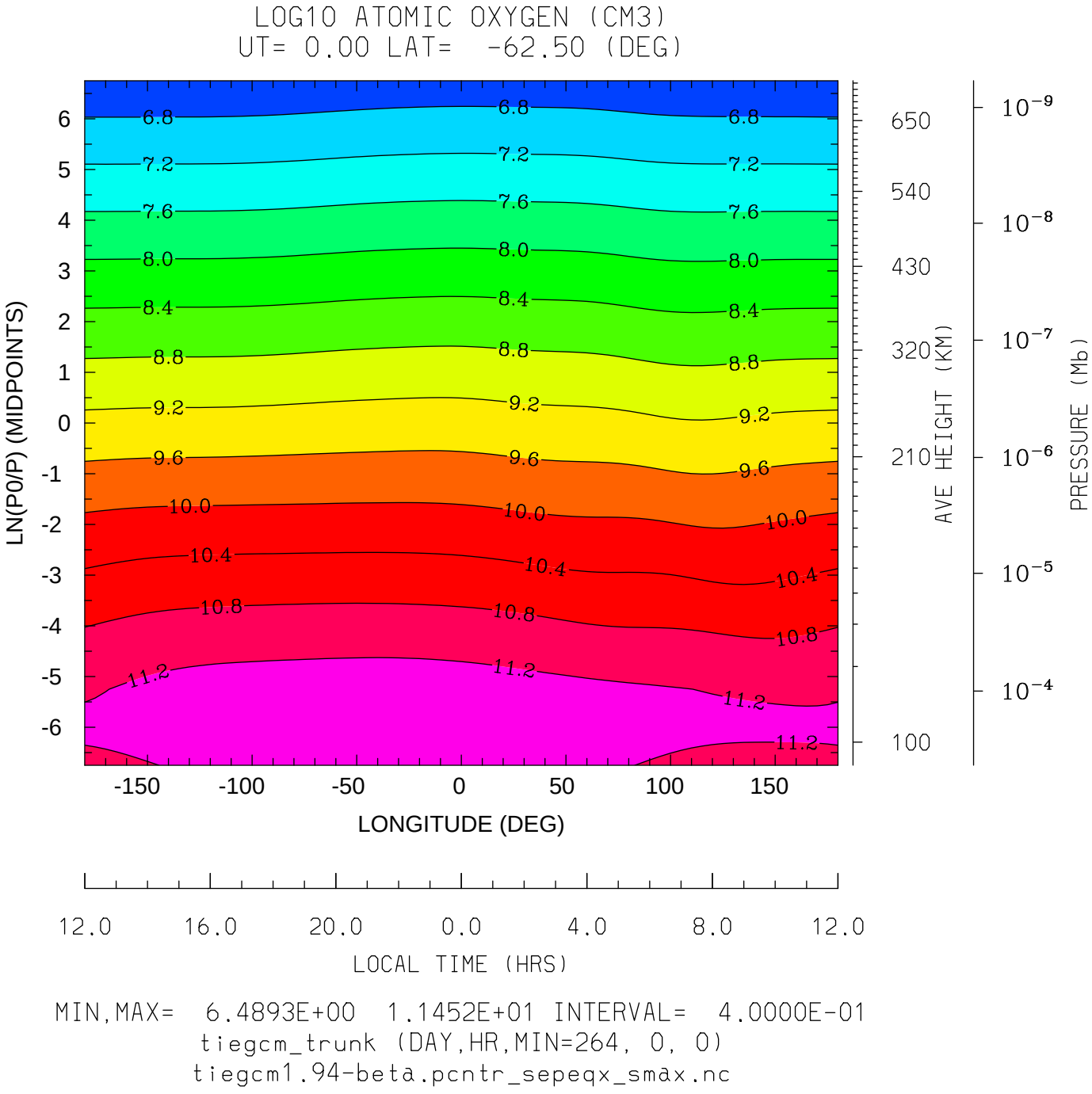

MIN,MAX= 6.4893E+00 1.1452E+01 INTERVAL= 4.0000E-01

tiegcm_trunk (DAY,HR,MIN=264, 0, 0)

tiegcm1.94-beta.pcntr_sepeqx_smax.nc

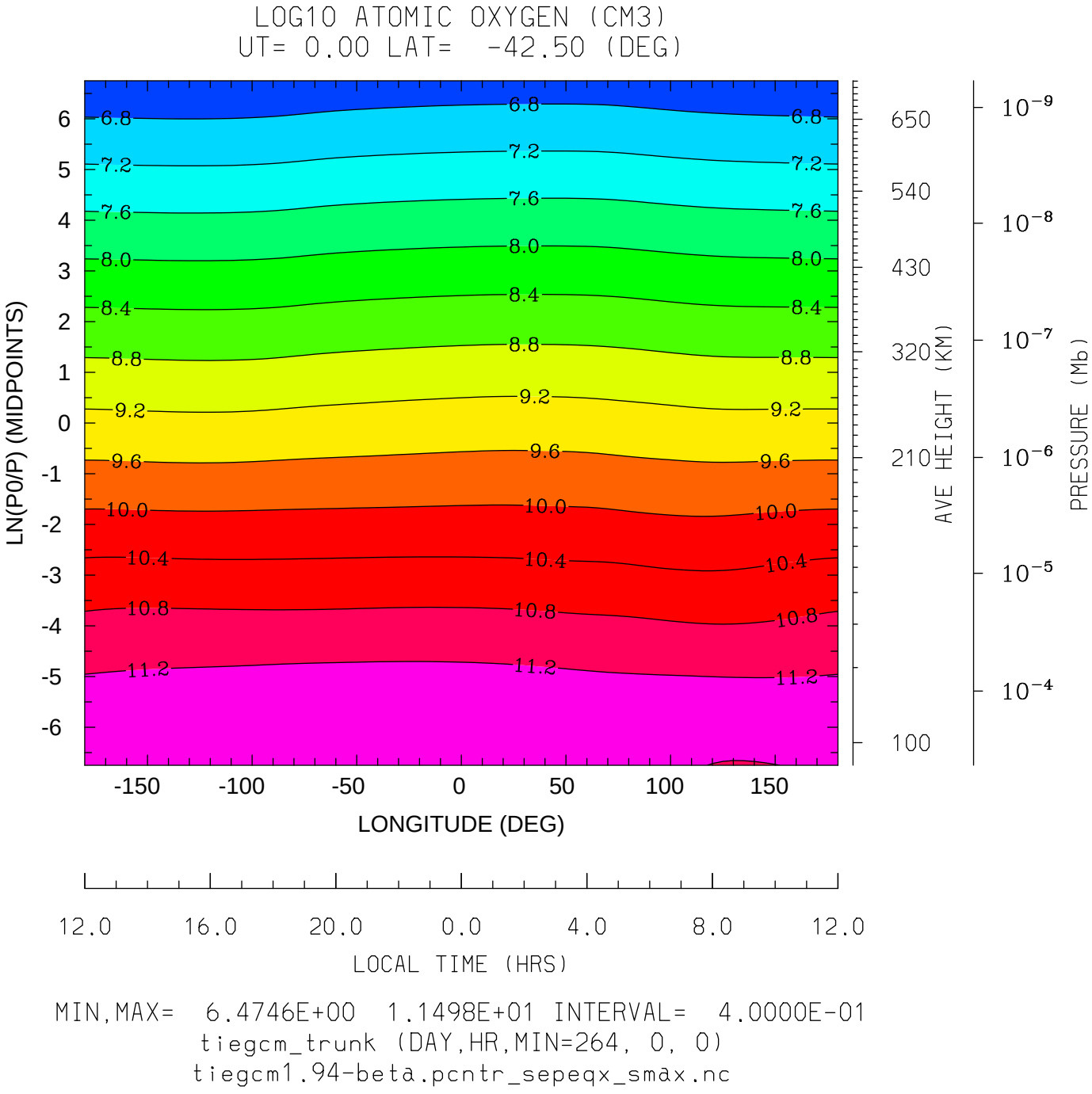

MIN,MAX= 6.4746E+00 1.1498E+01 INTERVAL= 4.0000E-01

tiegcm_trunk (DAY,HR,MIN=264, 0, 0)

tiegcm1.94-beta.pcntr_sepeqx_smax.nc

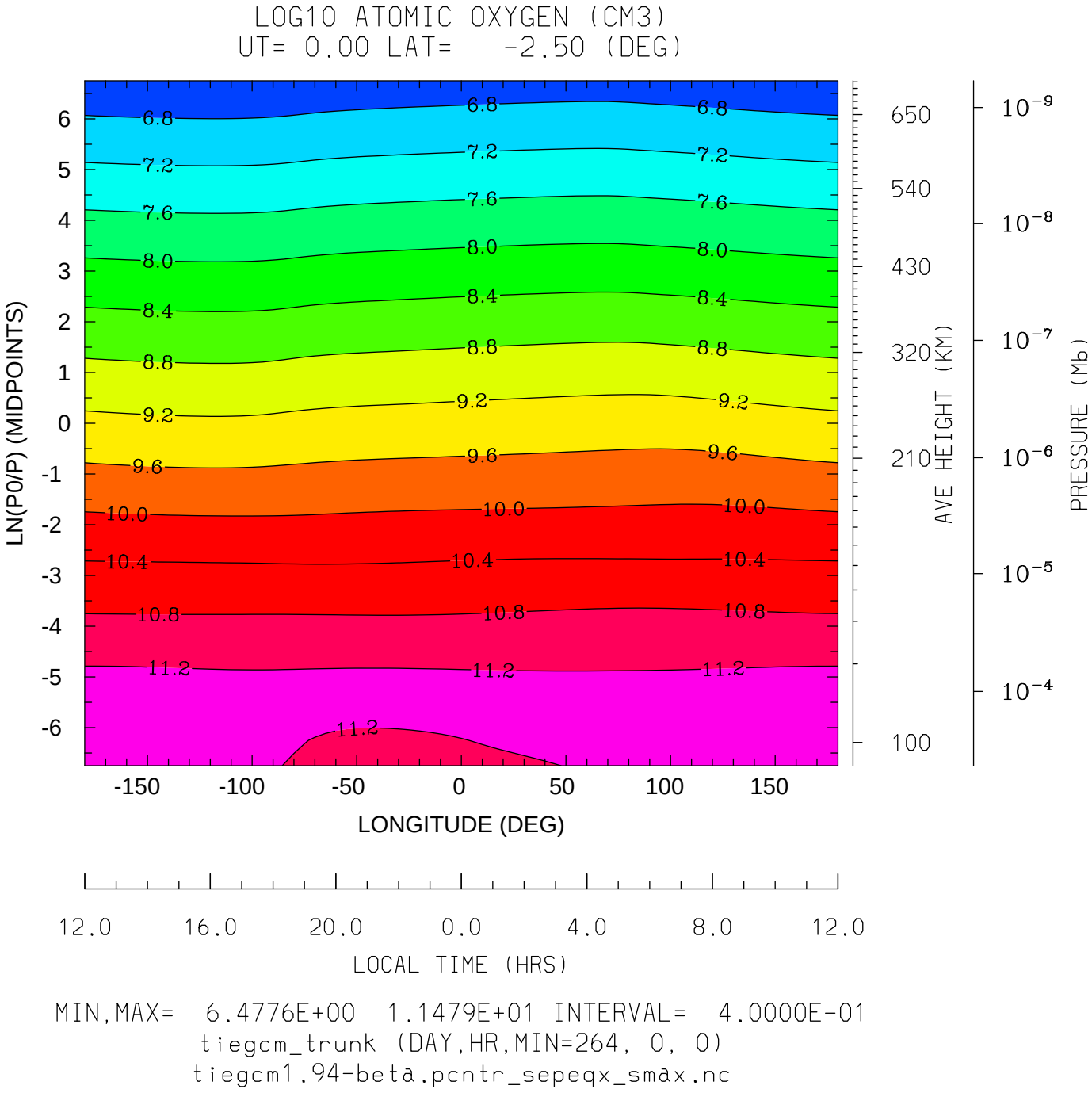

MIN,MAX= 6.4776E+00 1.1479E+01 INTERVAL= 4.0000E-01

tiegcm_trunk (DAY,HR,MIN=264, 0, 0)

tiegcm1.94-beta.pcntr_sepeqx_smax.nc

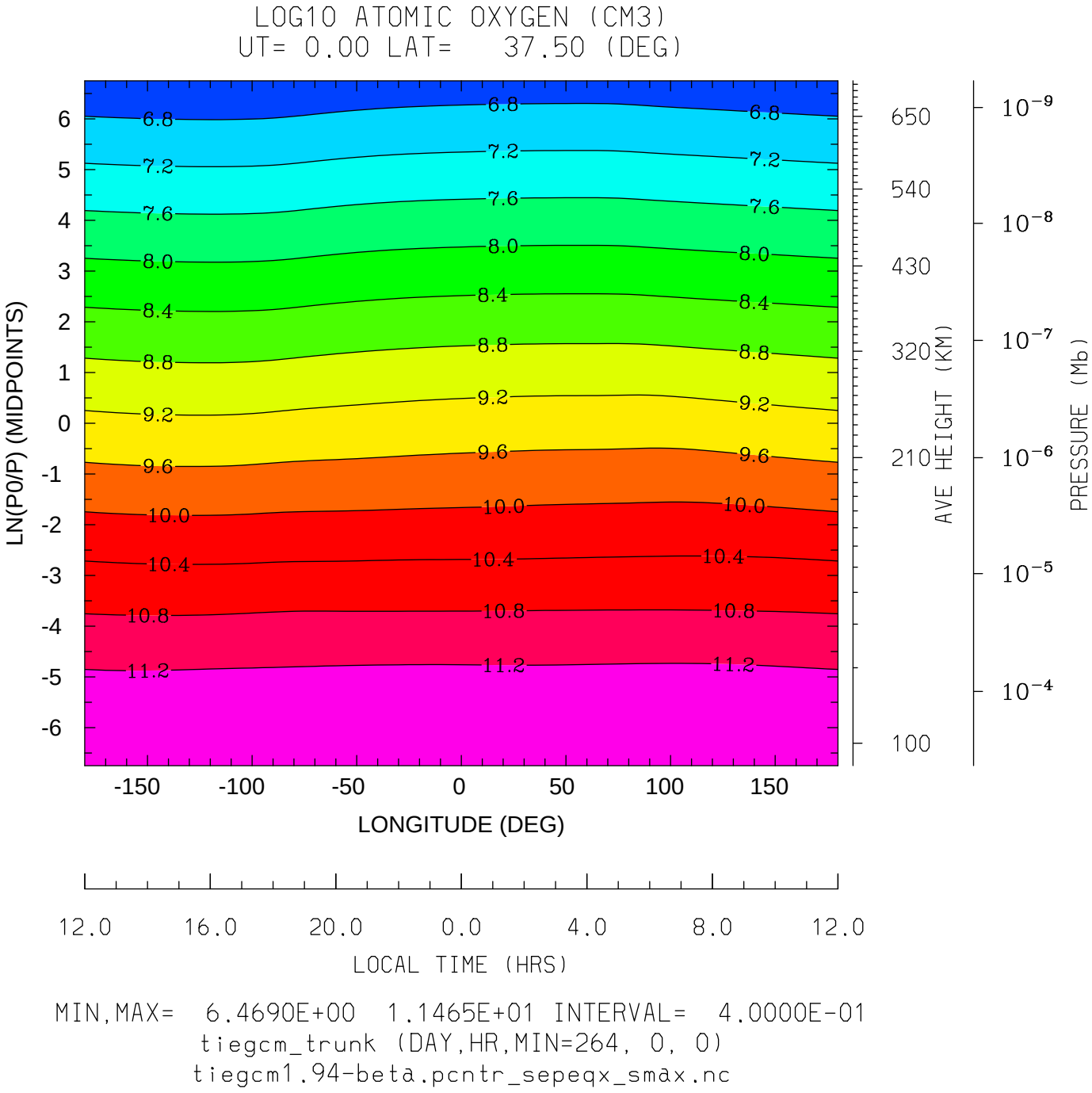

MIN,MAX= 6.4690E+00 1.1465E+01 INTERVAL= 4.0000E-01

tiegcm_trunk (DAY,HR,MIN=264, 0, 0)

tiegcm1.94-beta.pcntr_sepeqx_smax.nc

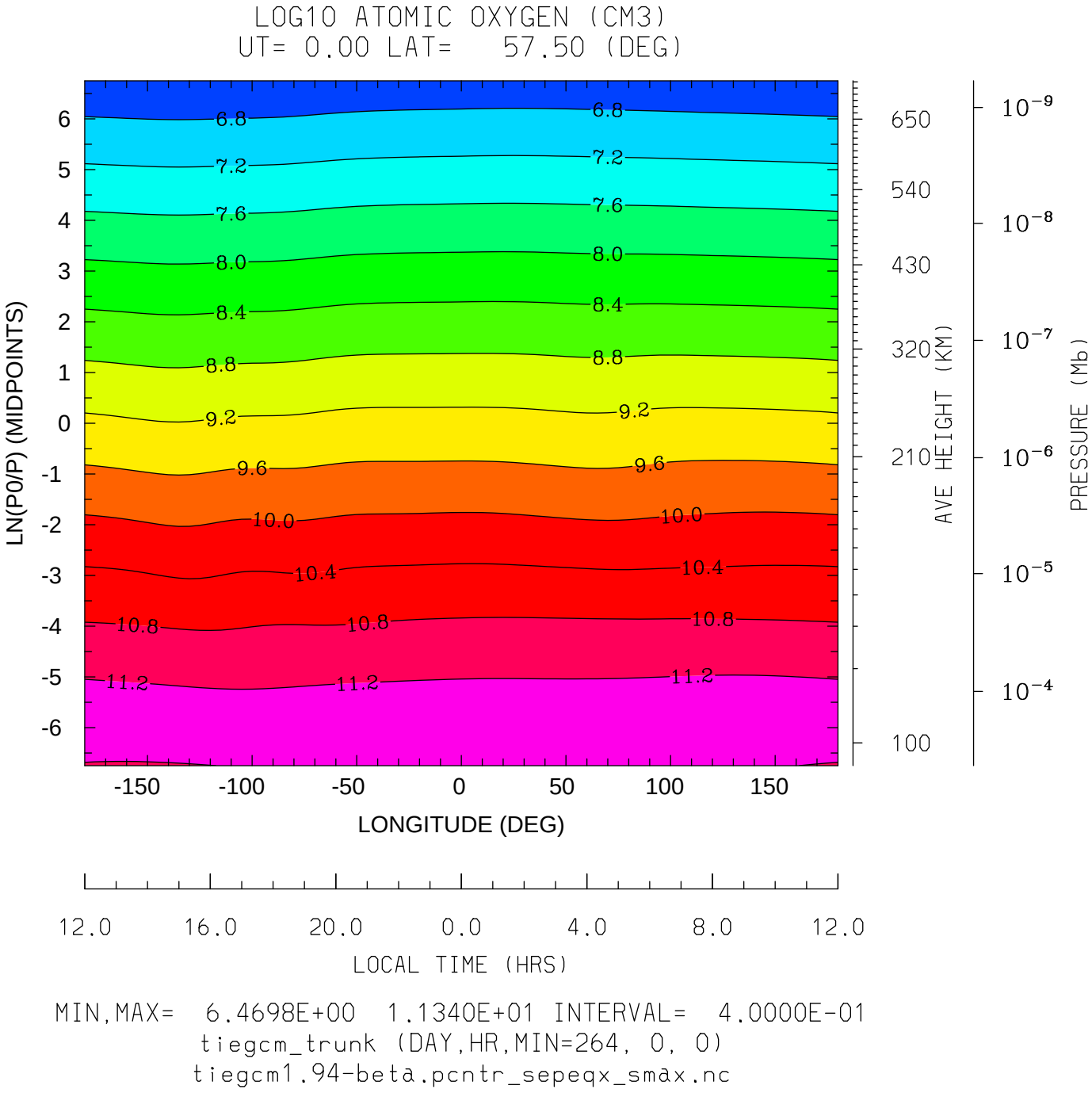

MIN,MAX= 6.4698E+00 1.1340E+01 INTERVAL= 4.0000E-01

tiegcm_trunk (DAY,HR,MIN=264, 0, 0)

tiegcm1.94-beta.pcntr_sepeqx_smax.nc

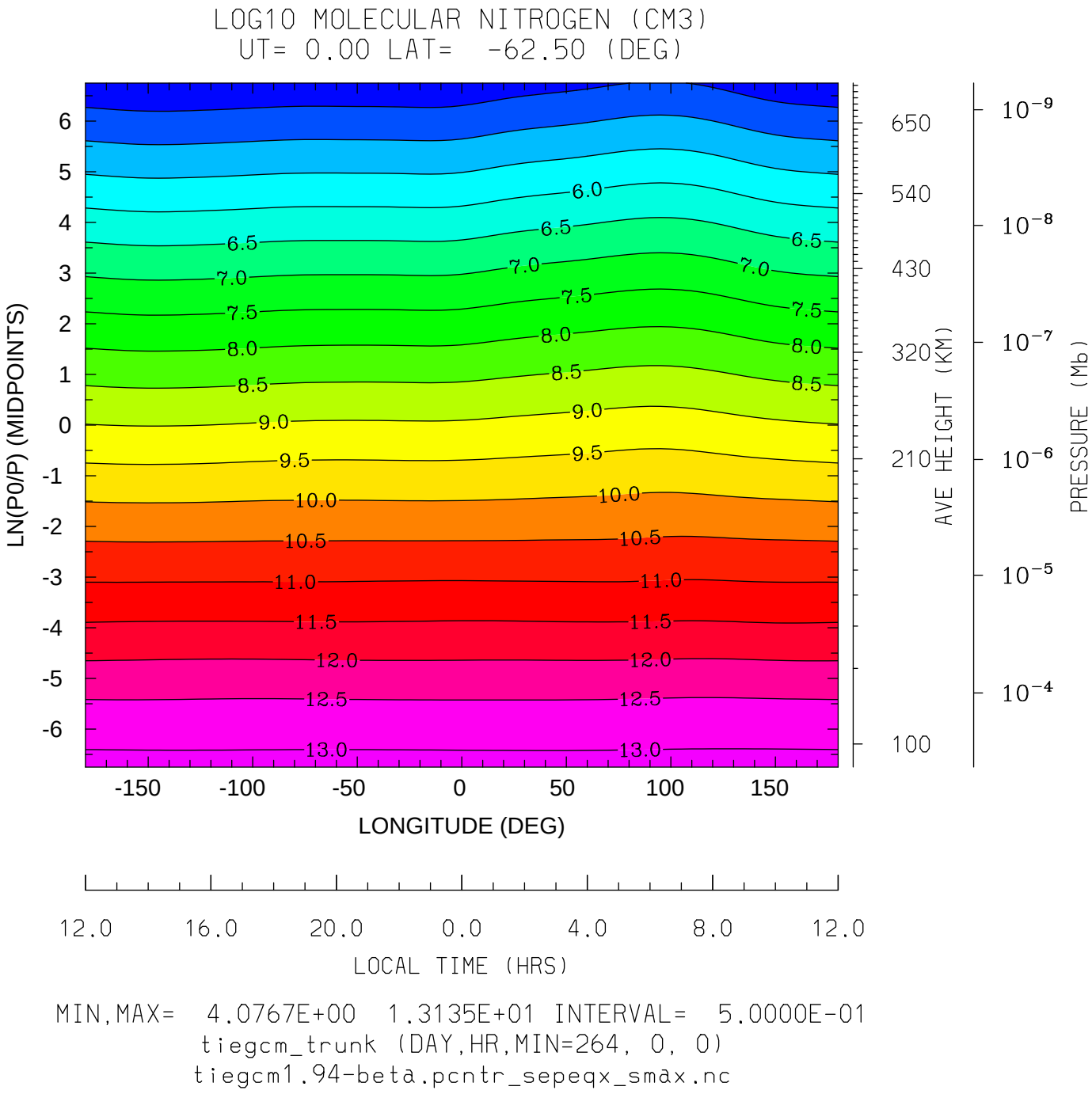

MIN,MAX= 4.0767E+00 1.3135E+01 INTERVAL= 5.0000E-01

tiegcm_trunk (DAY,HR,MIN=264, 0, 0)

tiegcm1.94-beta.pcntr_sepeqx_smax.nc

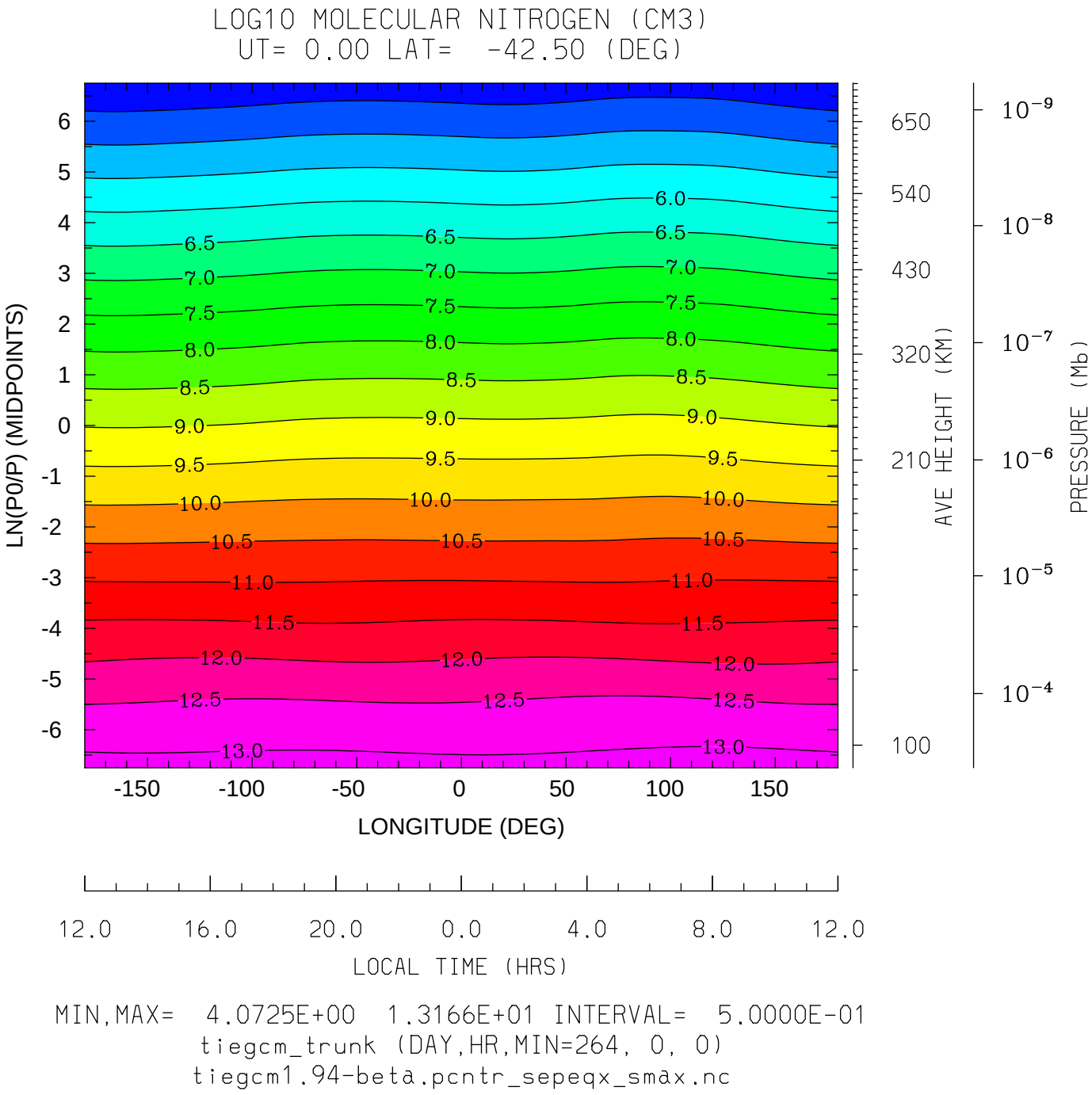

MIN,MAX= 4.0725E+00 1.3166E+01 INTERVAL= 5.0000E-01

tiegcm_trunk (DAY,HR,MIN=264, 0, 0)

tiegcm1.94-beta.pcntr_sepeqx_smax.nc

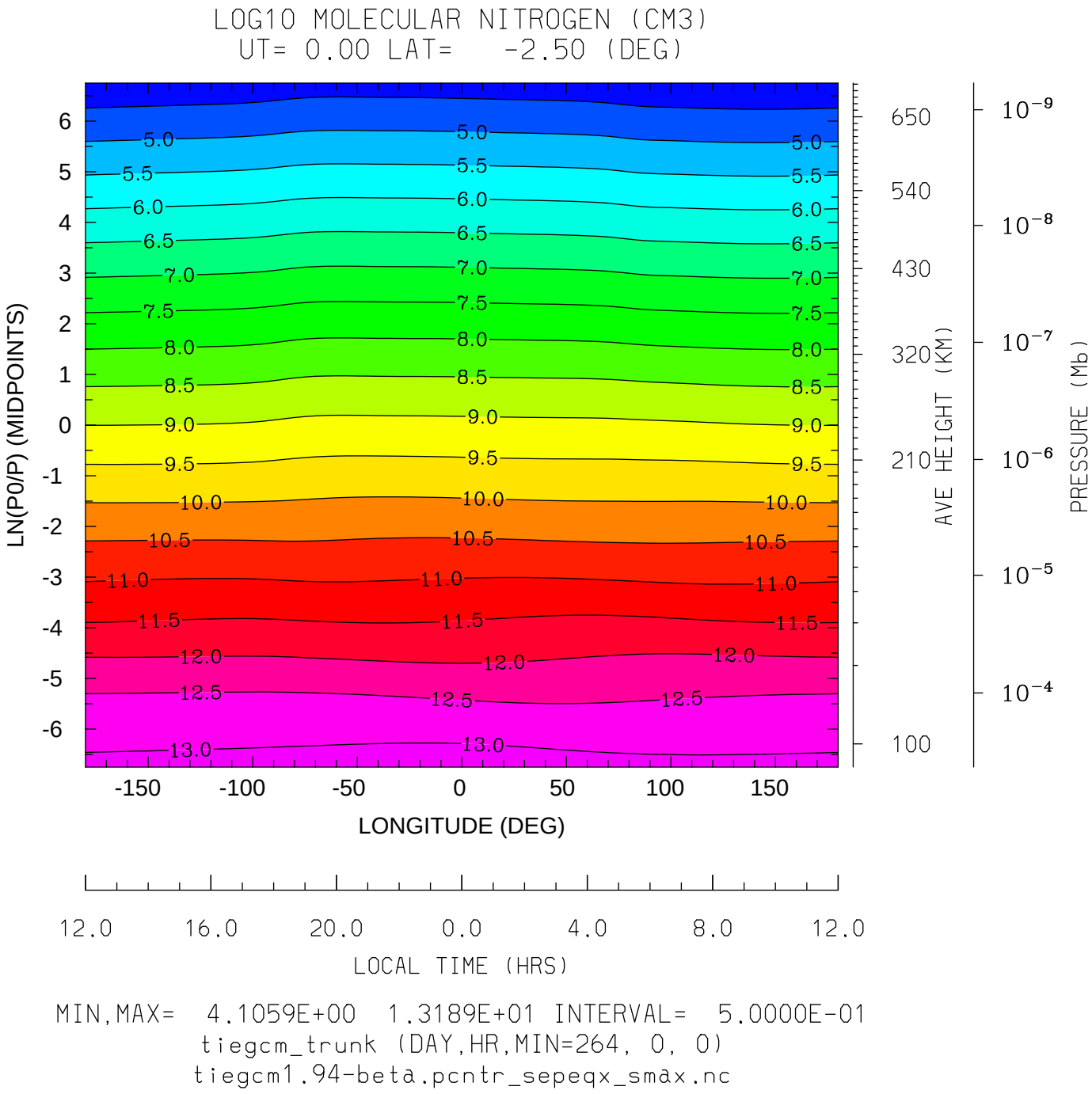

MIN,MAX= 4.1059E+00 1.3189E+01 INTERVAL= 5.0000E-01

tiegcm_trunk (DAY,HR,MIN=264, 0, 0)

tiegcm1.94-beta.pcntr_sepeqx_smax.nc

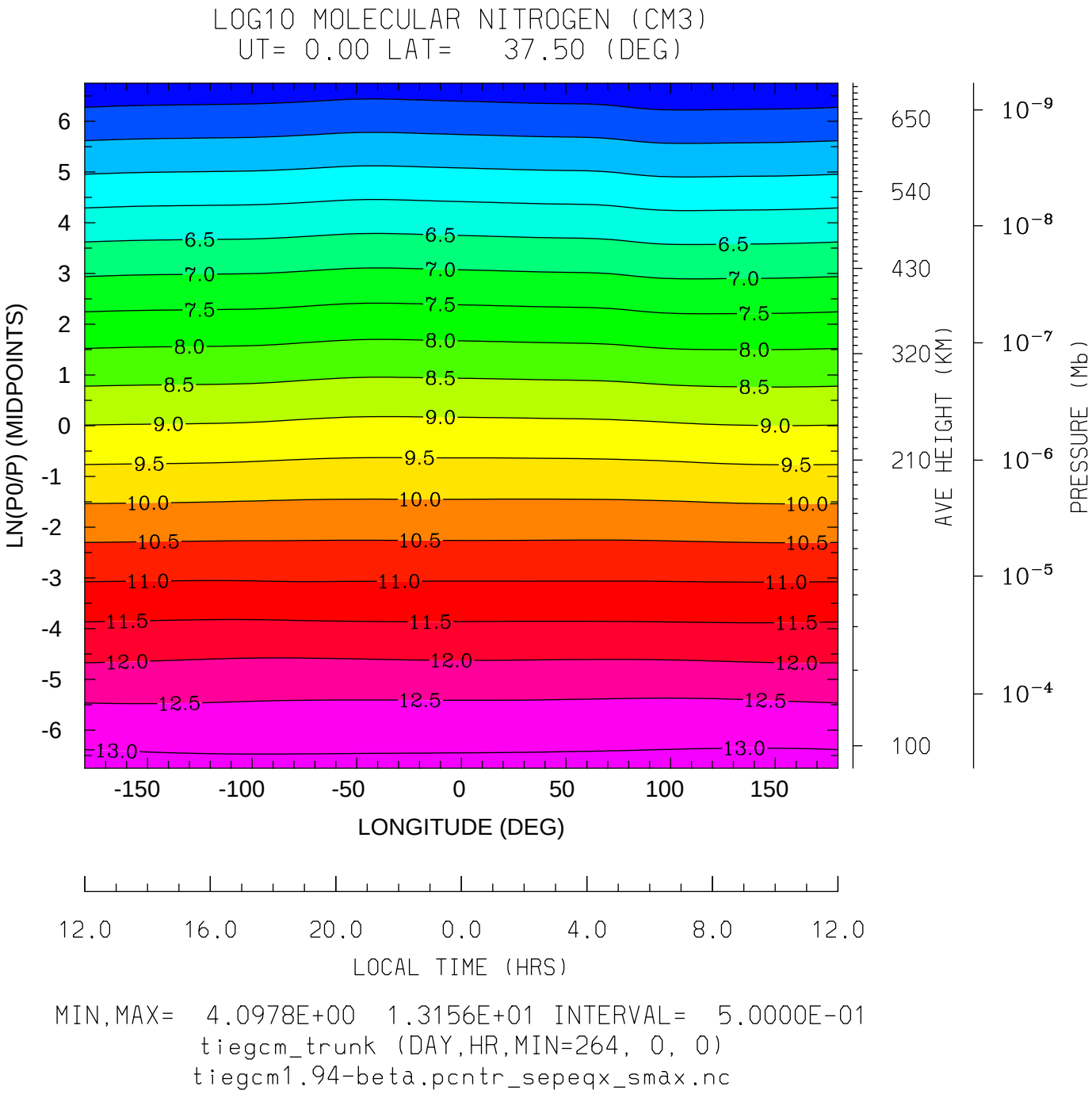

MIN,MAX= 4.0978E+00 1.3156E+01 INTERVAL= 5.0000E-01

tiegcm_trunk (DAY,HR,MIN=264, 0, 0)

tiegcm1.94-beta.pcntr_sepeqx_smax.nc

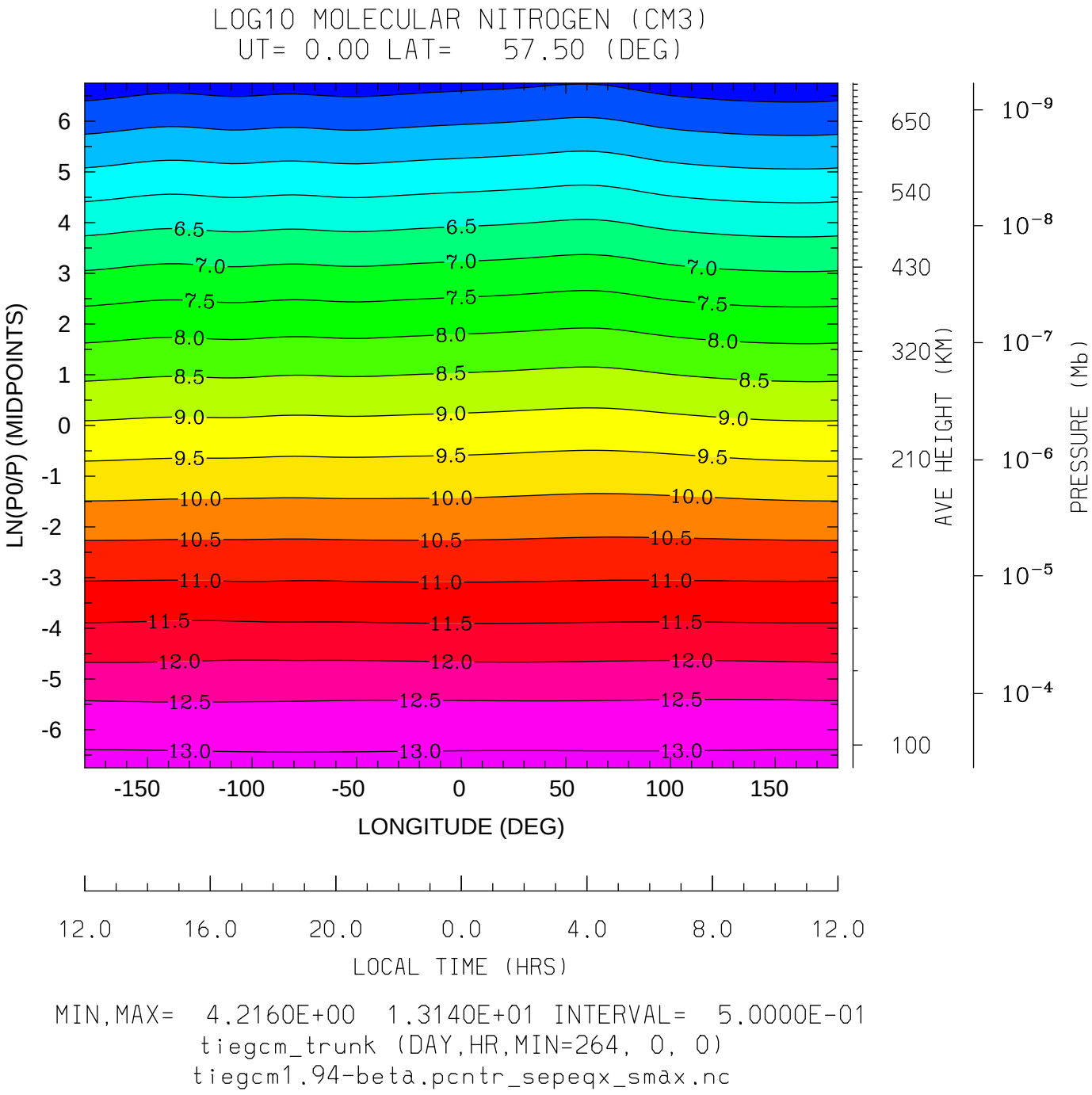

MIN,MAX= 4.2160E+00 1.3140E+01 INTERVAL= 5.0000E-01

tiegcm_trunk (DAY,HR,MIN=264, 0, 0)

tiegcm1.94-beta.pcntr_sepeqx_smax.nc

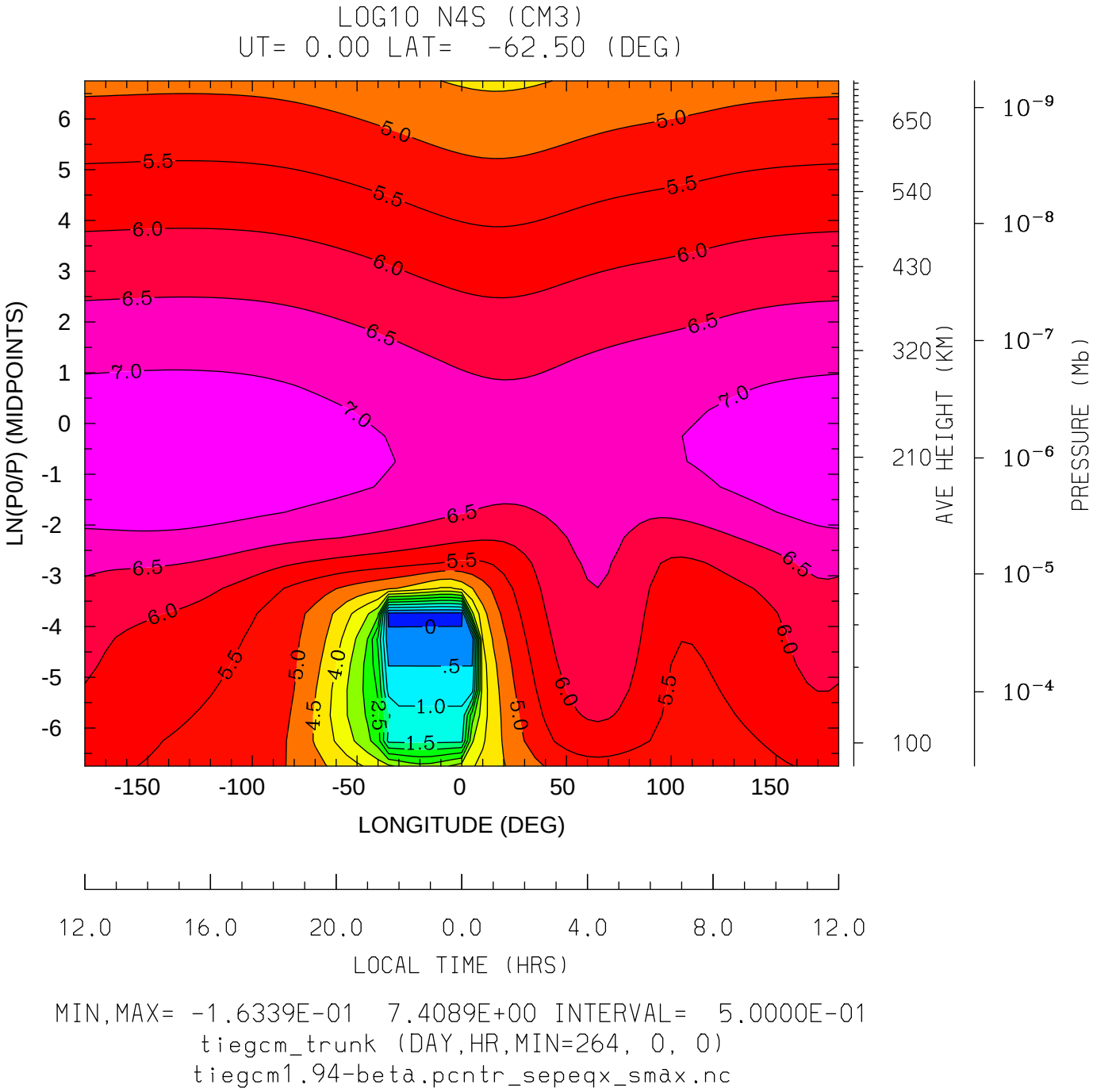

MIN,MAX= -1.6339E-01 7.4089E+00 INTERVAL= 5.0000E-01

tiegcm_trunk (DAY,HR,MIN=264, 0, 0)

tiegcm1.94-beta.pcntr_sepeqx_smax.nc

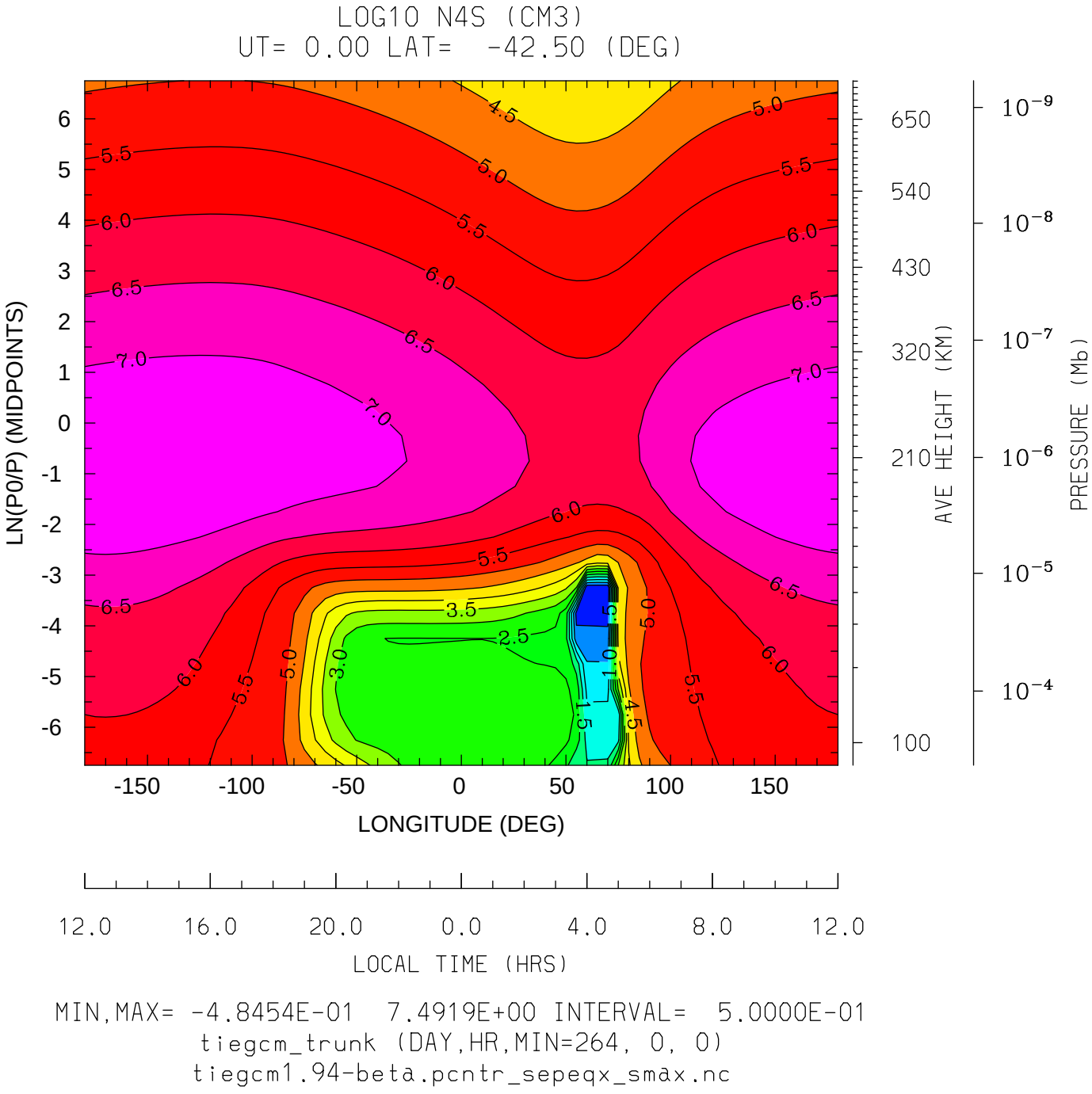
LOG10 N4S (CM3)
UT= 0.00 LAT= -42.50 (DEG)
LN(P0/P) (MIDPOINTS)
LONGITUDE (DEG)
AVE HEIGHT (KM)
PRESSURE (Mb)
LOCAL TIME (HRS)
MIN,MAX= -4.8454E-01 7.4919E+00 INTERVAL= 5.0000E-01
tiegcm_trunk (DAY,HR,MIN=264, 0, 0)
tiegcm1.94-beta.pcntr_sepeqx_smax.nc

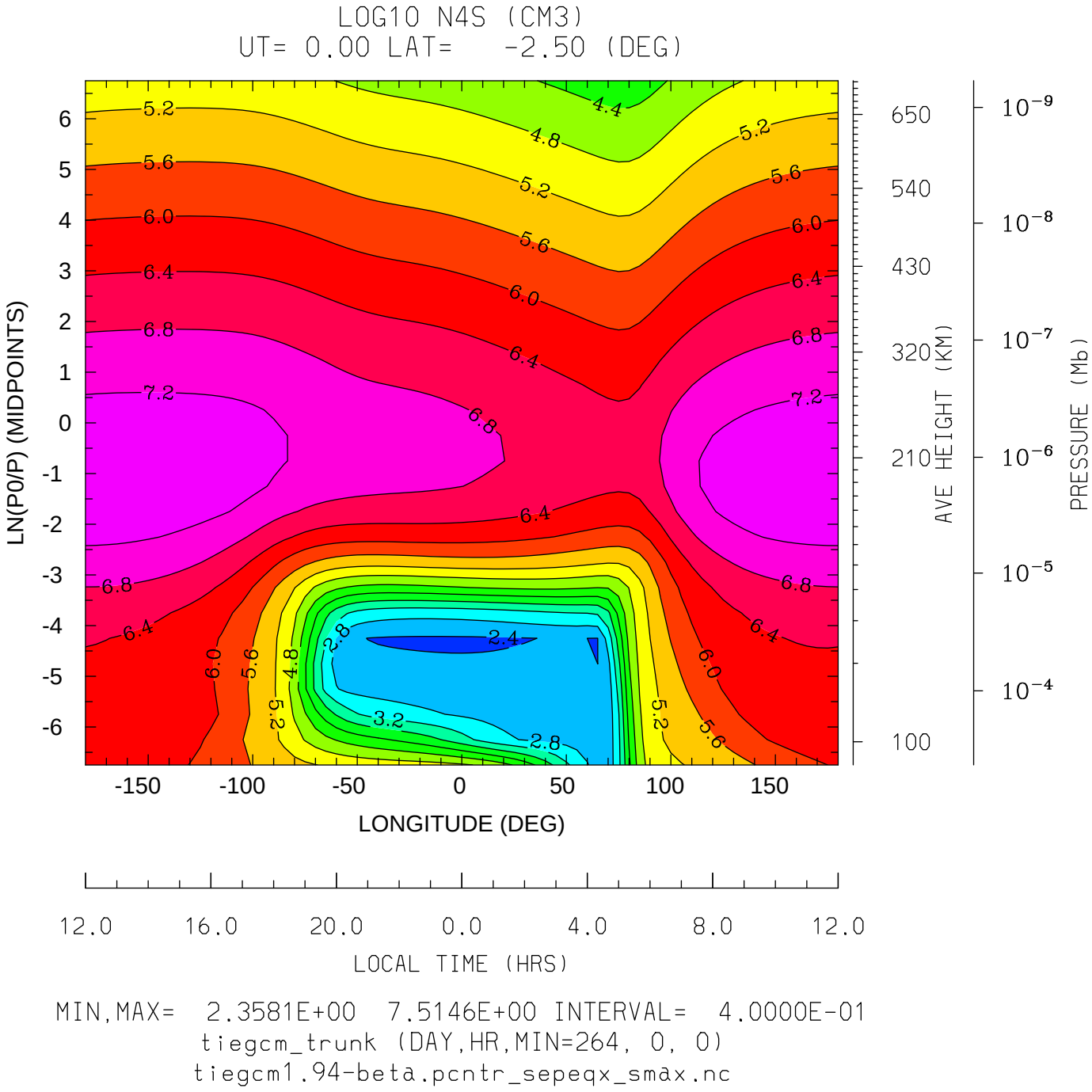
LOG10 N4S (CM3)
UT= 0.00 LAT= -2.50 (DEG)
LN(P0/P) (MIDPOINTS)
LONGITUDE (DEG)
LOCAL TIME (HRS)
AVE HEIGHT (KM)
PRESSURE (Mb)
MIN,MAX= 2.3581E+00 7.5146E+00 INTERVAL= 4.0000E-01
tiegcm_trunk (DAY,HR,MIN=264, 0, 0)
tiegcm1.94-beta.pcntr_sepeqx_smax.nc

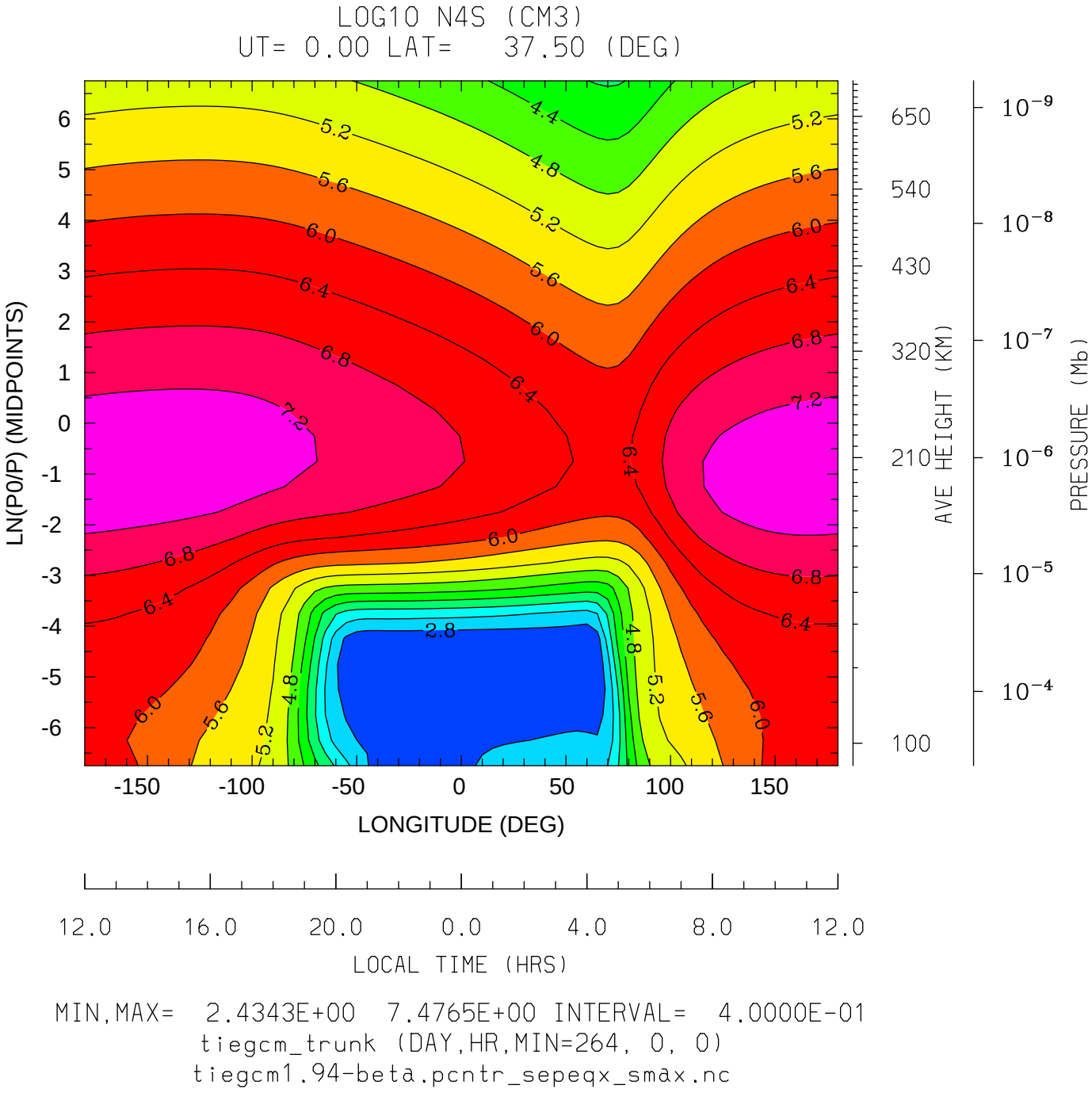

MIN,MAX= 2.4343E+00 7.4765E+00 INTERVAL= 4.0000E-01

tiegcm_trunk (DAY,HR,MIN=264, 0, 0)

tiegcm1.94-beta.pcntr_sepeqx_smax.nc

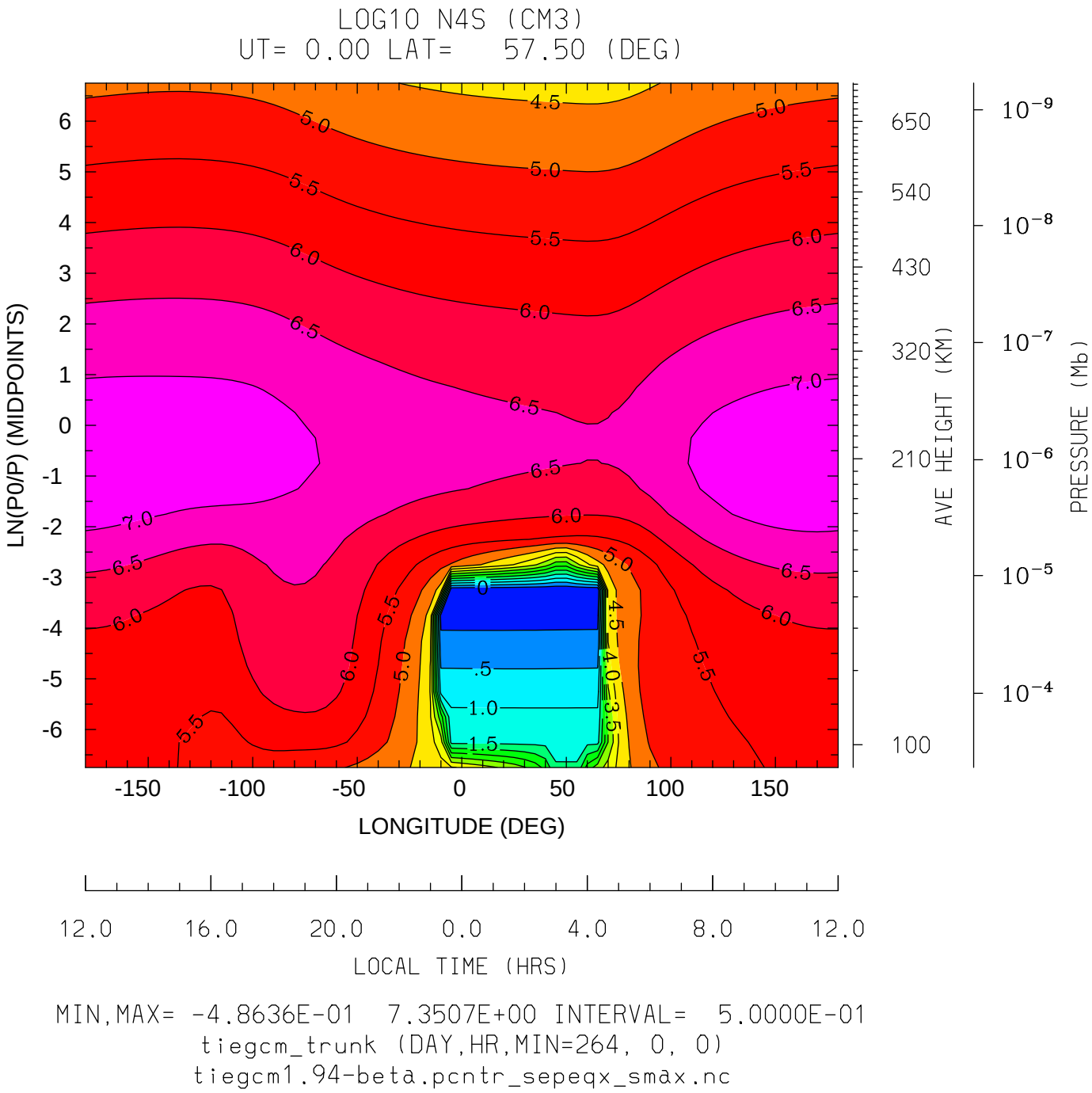
LOG10 N4S (CM3)
UT= 0.00 LAT= 57.50 (DEG)
LN(P0/P) (MIDPOINTS)
LONGITUDE (DEG)
AVE HEIGHT (KM)
PRESSURE (Mb)
LOCAL TIME (HRS)
MIN,MAX= -4.8636E-01 7.3507E+00 INTERVAL= 5.0000E-01
tiegcm_trunk (DAY,HR,MIN=264, 0, 0)
tiegcm1.94-beta.pcntr_sepeqx_smax.nc

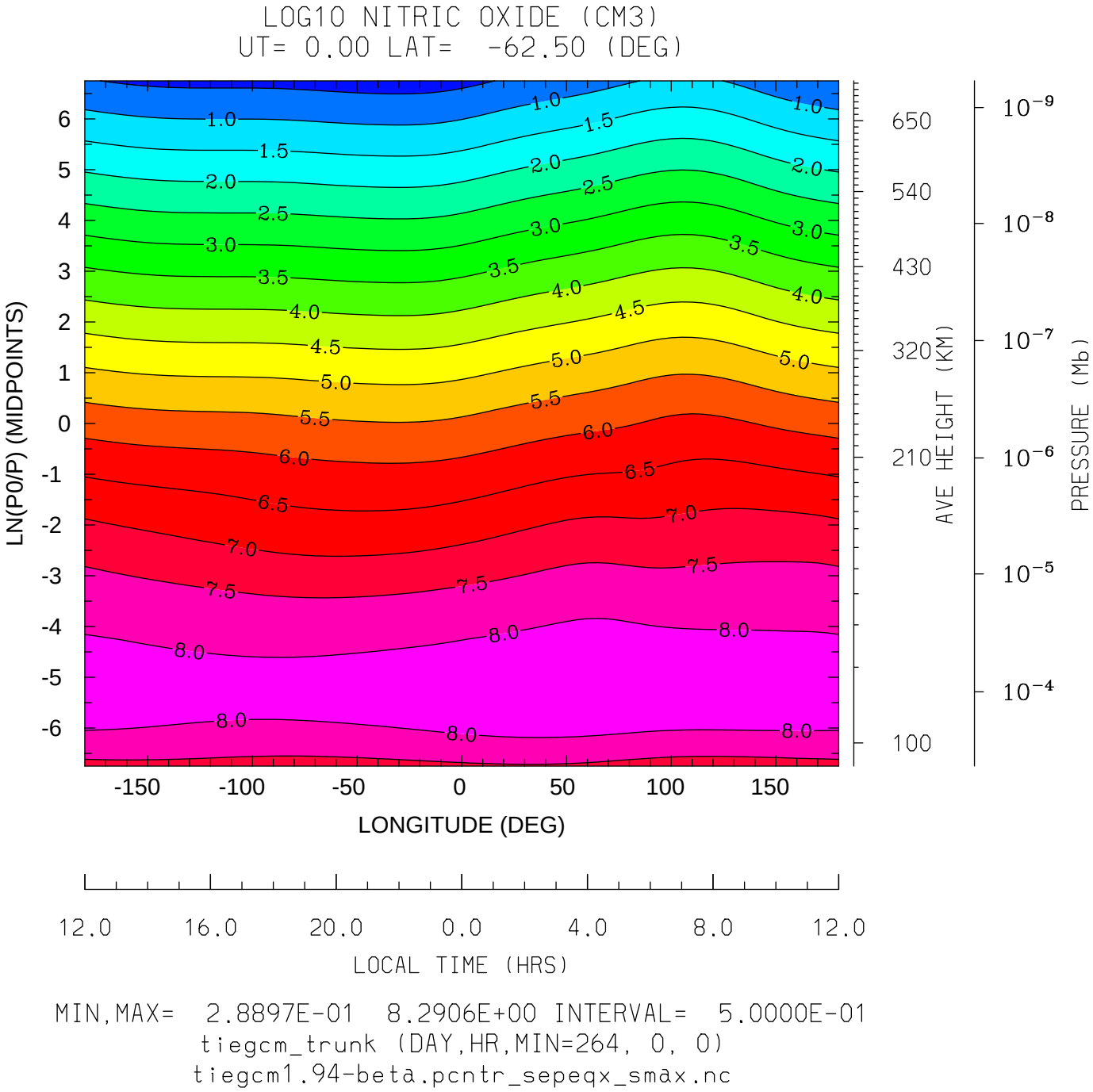
LOG10 NITRIC OXIDE (CM3)
UT= 0.00 LAT= -62.50 (DEG)
LN(P0/P) (MIDPOINTS)
LONGITUDE (DEG)
LOCAL TIME (HRS)
AVE HEIGHT (KM)
PRESSURE (Mb)
MIN,MAX= 2.8897E-01 8.2906E+00 INTERVAL= 5.0000E-01
tiegcm_trunk (DAY,HR,MIN=264, 0, 0)
tiegcm1.94-beta.pcntr_sepeqx_smax.nc

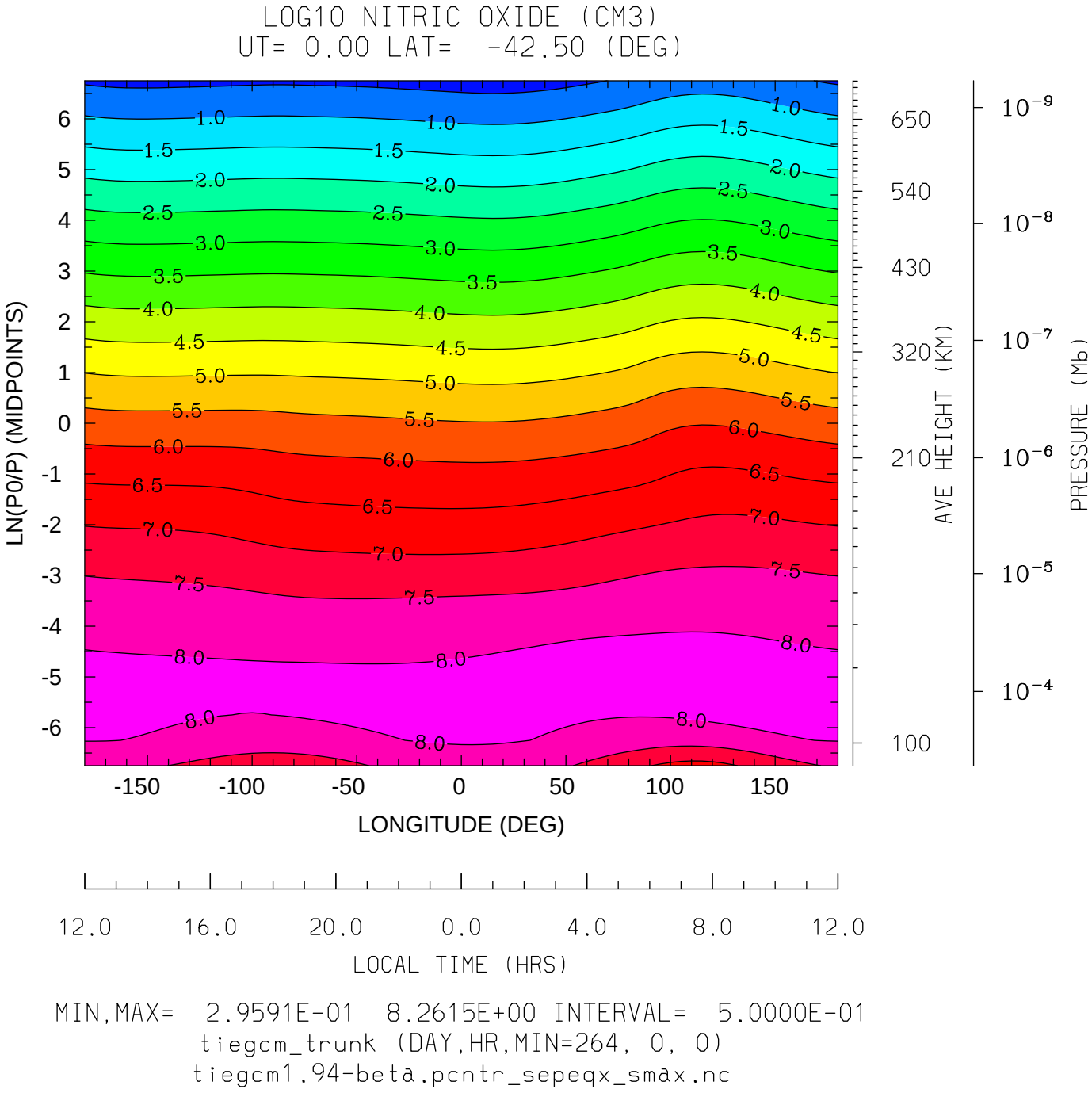
LOG10 NITRIC OXIDE (CM3)
UT= 0.00 LAT= -42.50 (DEG)
LN(P0/P) (MIDPOINTS)
LONGITUDE (DEG)
LOCAL TIME (HRS)
AVE HEIGHT (KM)
PRESSURE (Mb)
MIN,MAX= 2.9591E-01 8.2615E+00 INTERVAL= 5.0000E-01
tiegcm_trunk (DAY,HR,MIN=264, 0, 0)
tiegcm1.94-beta.pcntr_sepeqx_smax.nc

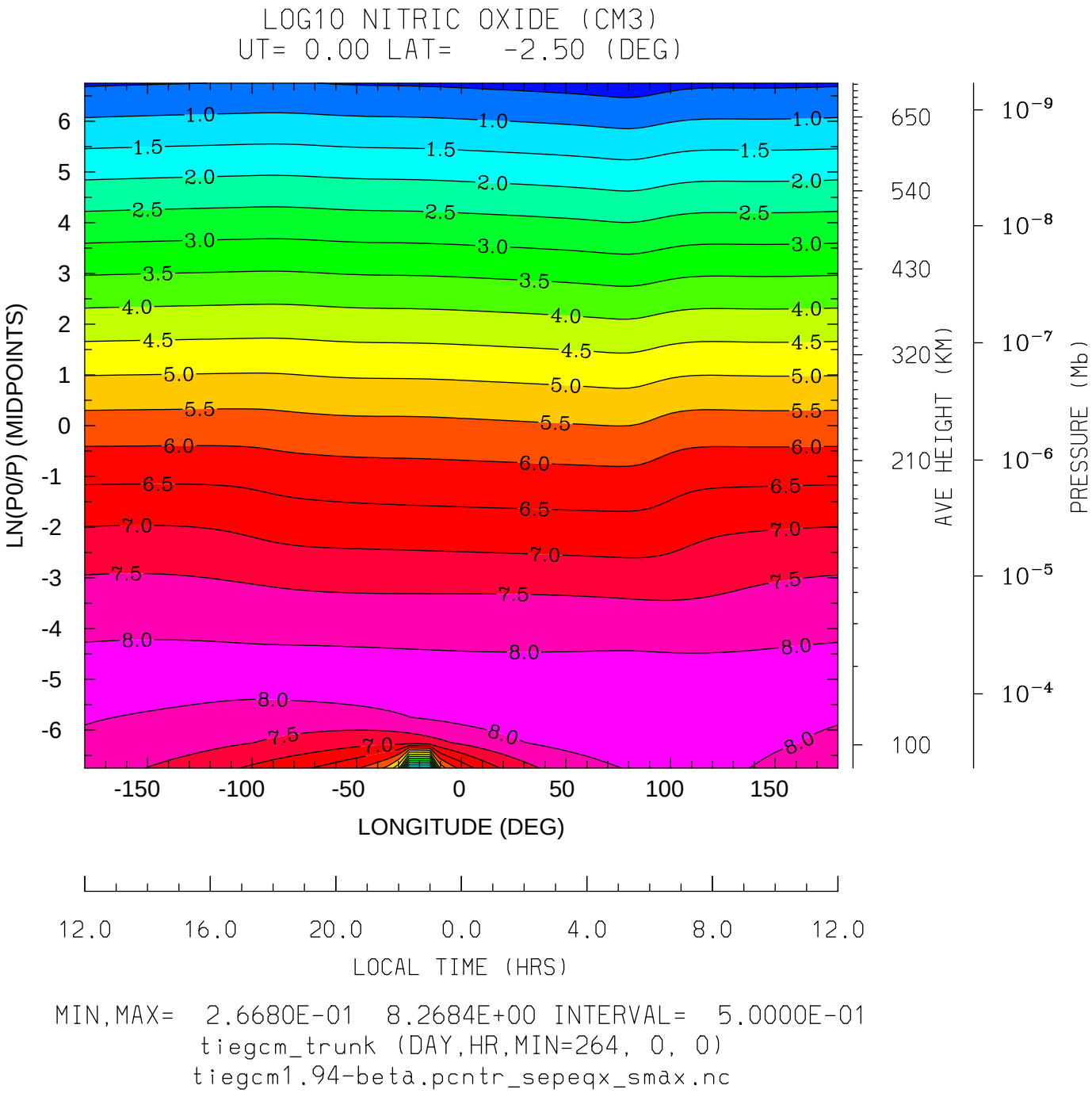

MIN,MAX= 2.6680E-01 8.2684E+00 INTERVAL= 5.0000E-01

tiegcm_trunk (DAY,HR,MIN=264, 0, 0)

tiegcm1.94-beta.pcntr_sepeqx_smax.nc

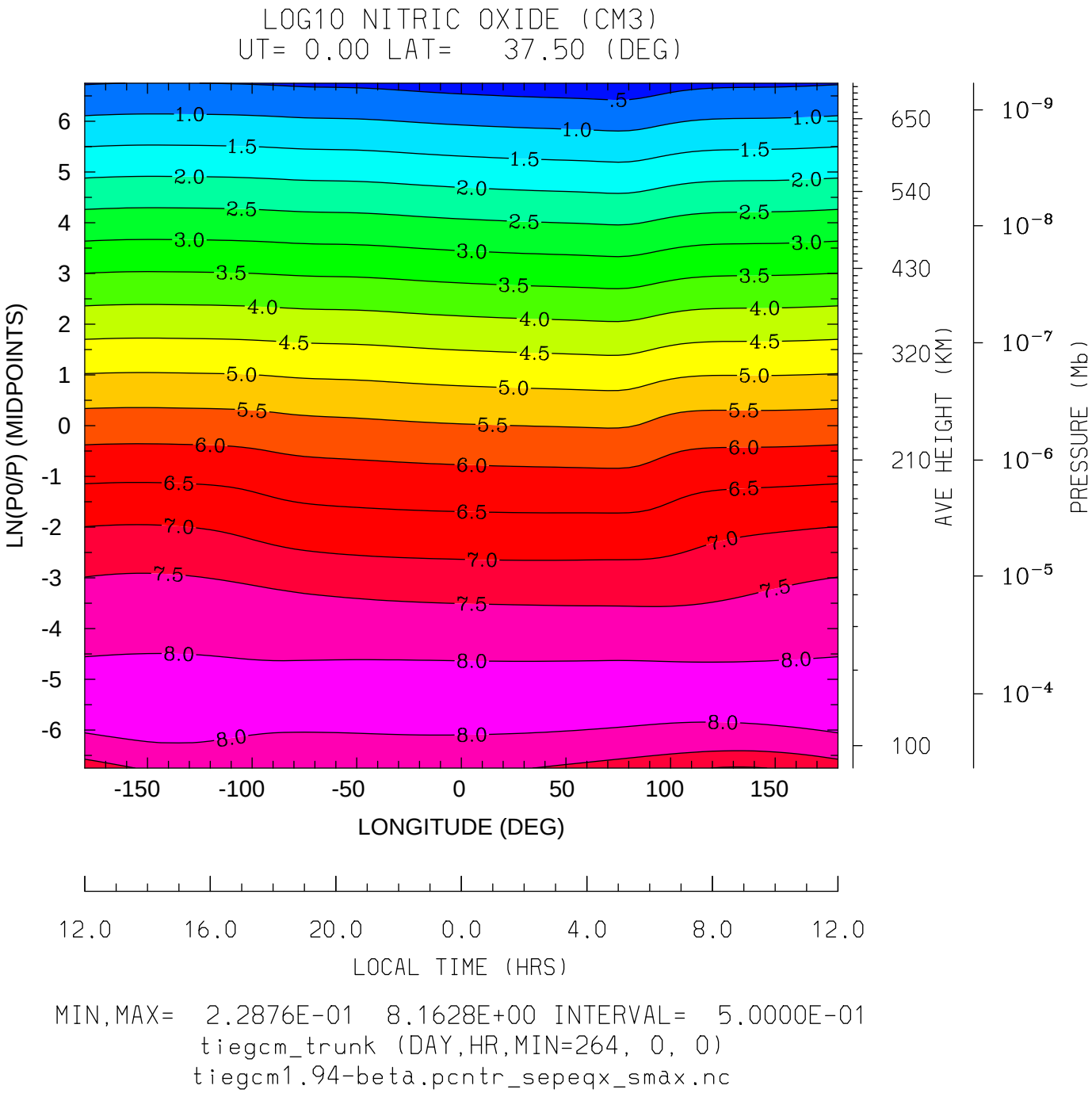
LOG10 NITRIC OXIDE (CM3)
UT= 0.00 LAT= 37.50 (DEG)
LN(P0/P) (MIDPOINTS)
LONGITUDE (DEG)
LOCAL TIME (HRS)
AVE HEIGHT (KM)
PRESSURE (Mb)
MIN,MAX= 2.2876E-01 8.1628E+00 INTERVAL= 5.0000E-01
tiegcm_trunk (DAY,HR,MIN=264, 0, 0)
tiegcm1.94-beta.pcntr_sepeqx_smax.nc

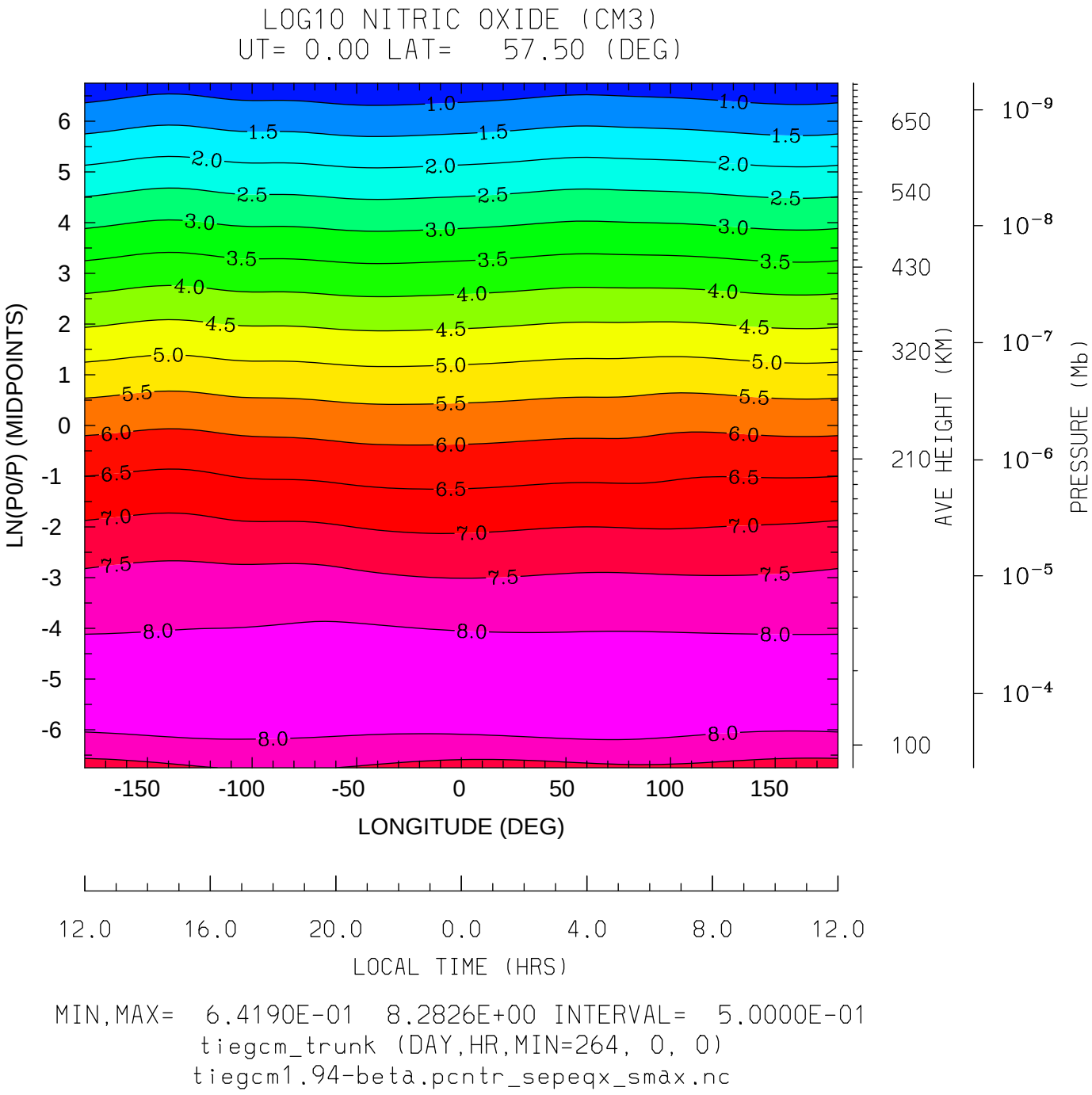
LOG10 NITRIC OXIDE (CM3)
UT= 0.00 LAT= 57.50 (DEG)
LN(P0/P) (MIDPOINTS)
LONGITUDE (DEG)
LOCAL TIME (HRS)
AVE HEIGHT (KM)
PRESSURE (Mb)
MIN,MAX= 6.4190E-01 8.2826E+00 INTERVAL= 5.0000E-01
tiegcm_trunk (DAY,HR,MIN=264, 0, 0)
tiegcm1.94-beta.pcntr_sepeqx_smax.nc

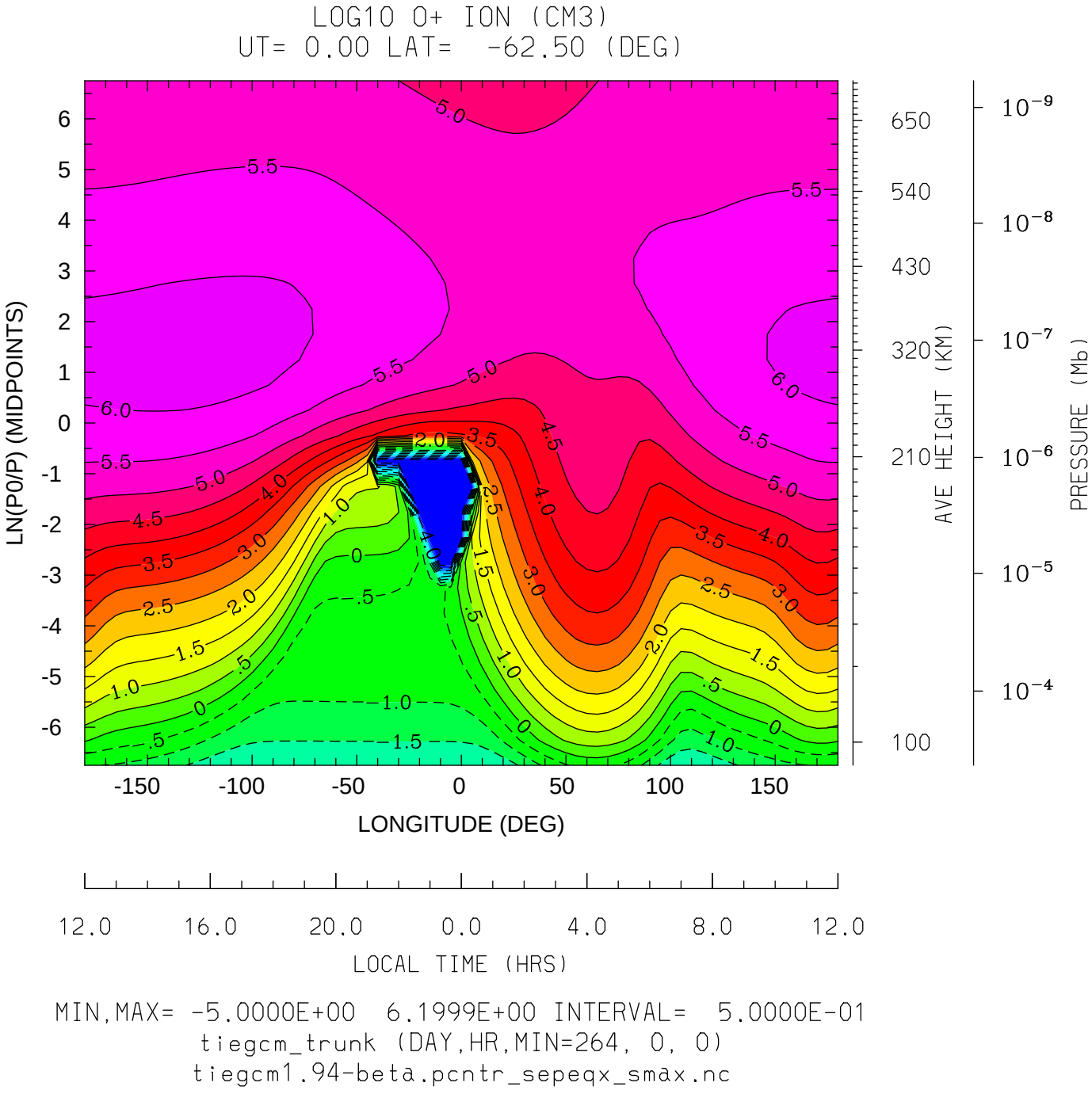
LOG10 O+ ION (CM3)
UT= 0.00 LAT= -62.50 (DEG)
LN(P0/P) (MIDPOINTS)
LONGITUDE (DEG)
LOCAL TIME (HRS)
AVE HEIGHT (KM)
PRESSURE (Mb)
MIN,MAX= -5.0000E+00 6.1999E+00 INTERVAL= 5.0000E-01
tiegcm_trunk (DAY,HR,MIN=264, 0, 0)
tiegcm1.94-beta.pcntr_sepeqx_smax.nc

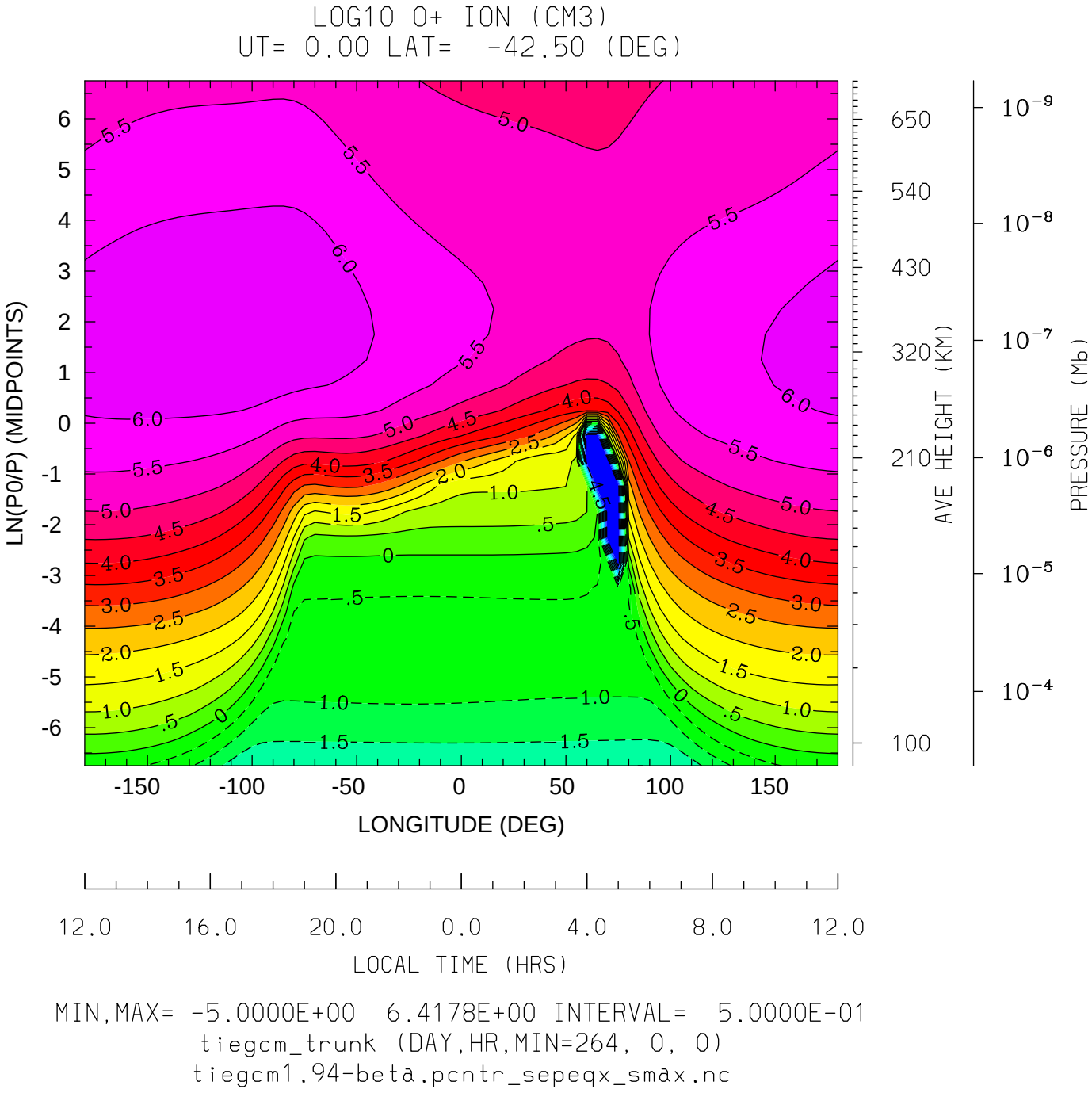
LOG10 O+ ION (CM3)
UT= 0.00 LAT= -42.50 (DEG)
LN(P0/P) (MIDPOINTS)
LONGITUDE (DEG)
LOCAL TIME (HRS)
AVE HEIGHT (KM)
PRESSURE (Mb)
MIN,MAX= -5.0000E+00 6.4178E+00 INTERVAL= 5.0000E-01
tiegcm_trunk (DAY,HR,MIN=264, 0, 0)
tiegcm1.94-beta.pcntr_sepeqx_smax.nc

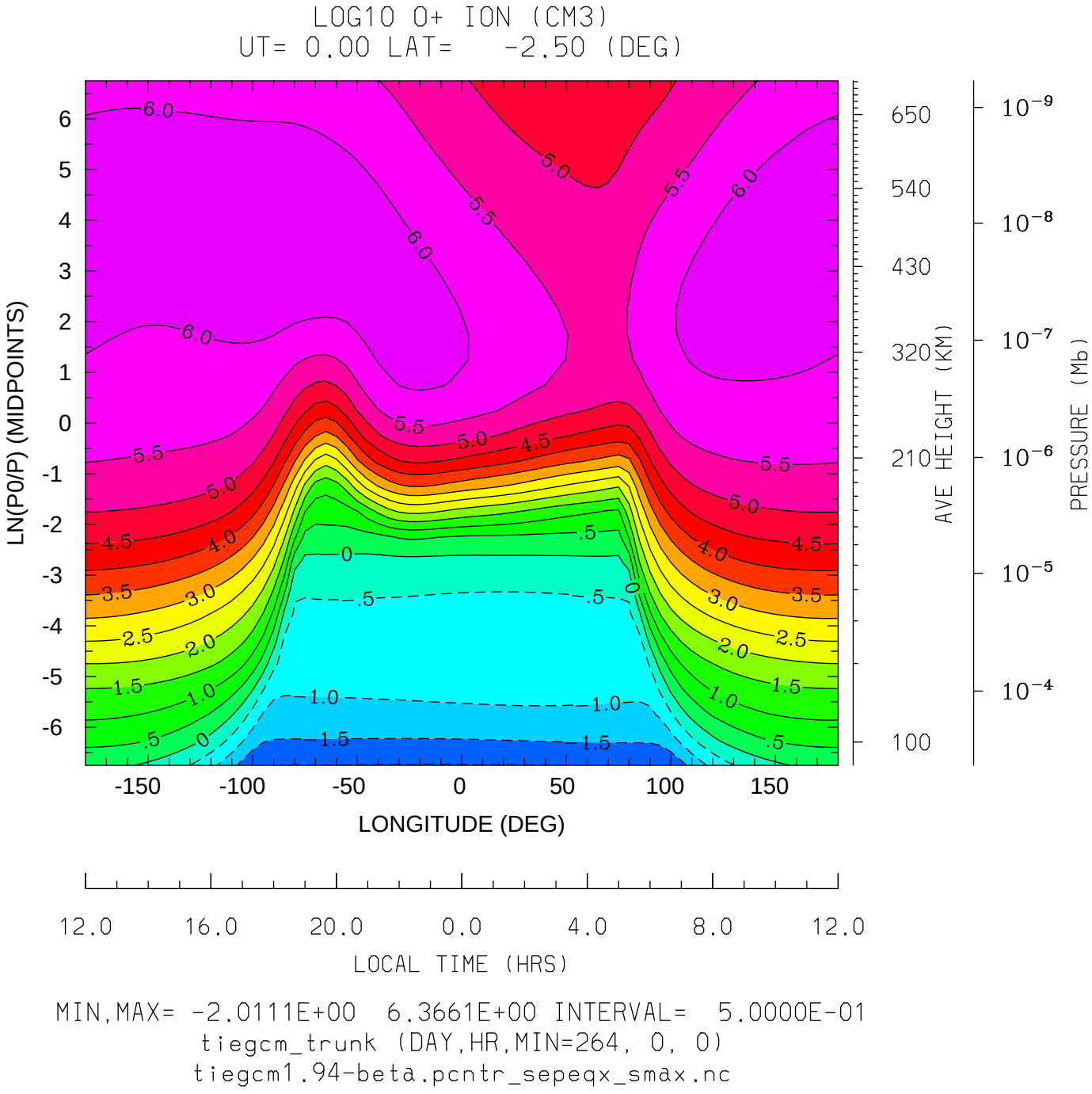

MIN,MAX= -2.0111E+00 6.3661E+00 INTERVAL= 5.0000E-01

tiegcm_trunk (DAY,HR,MIN=264, 0, 0)

tiegcm1.94-beta.pcntr_sepeqx_smax.nc

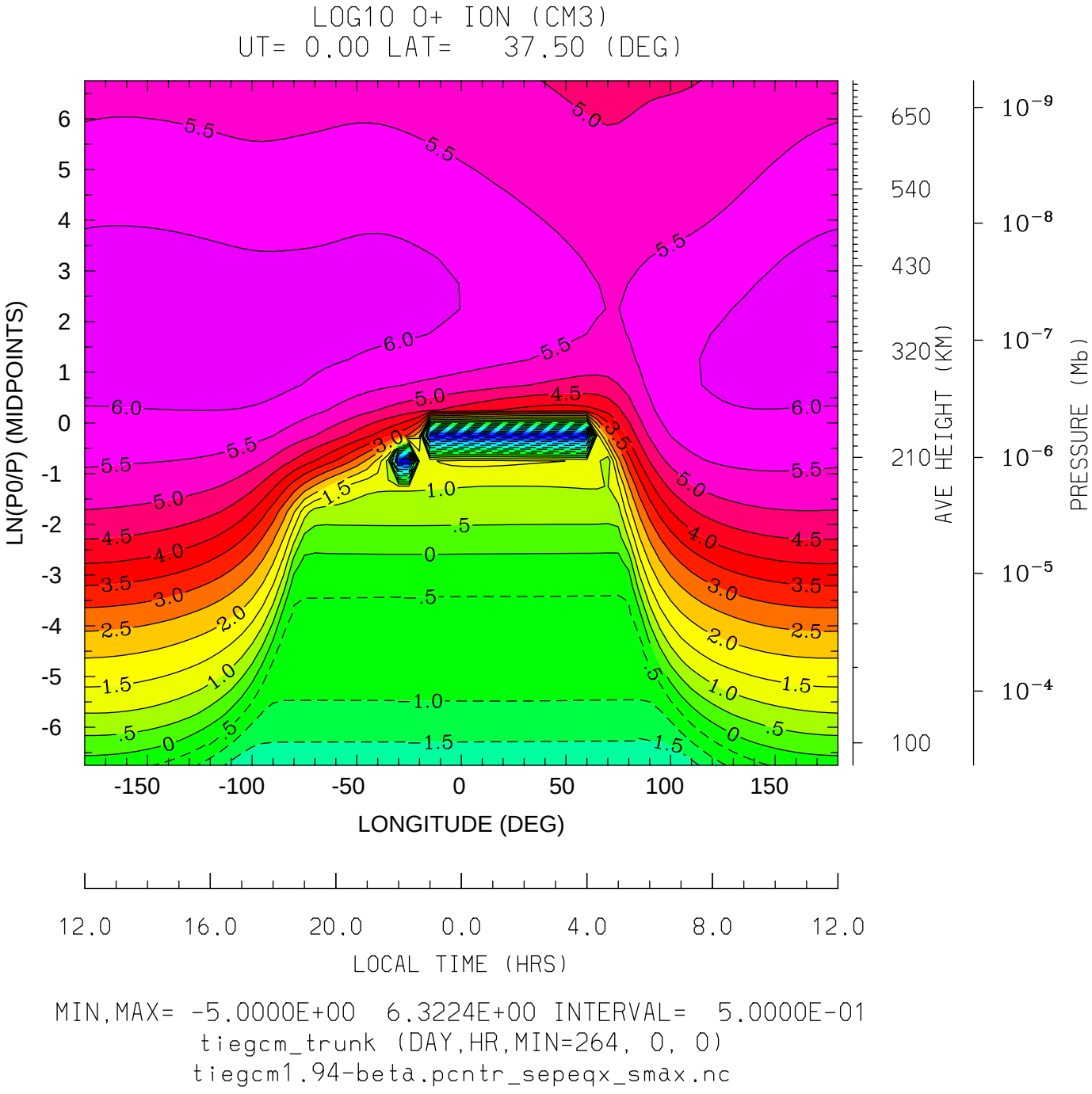

MIN,MAX= -5.0000E+00 6.3224E+00 INTERVAL= 5.0000E-01

tiegcm_trunk (DAY,HR,MIN=264, 0, 0)

tiegcm1.94-beta.pcntr_sepeqx_smax.nc

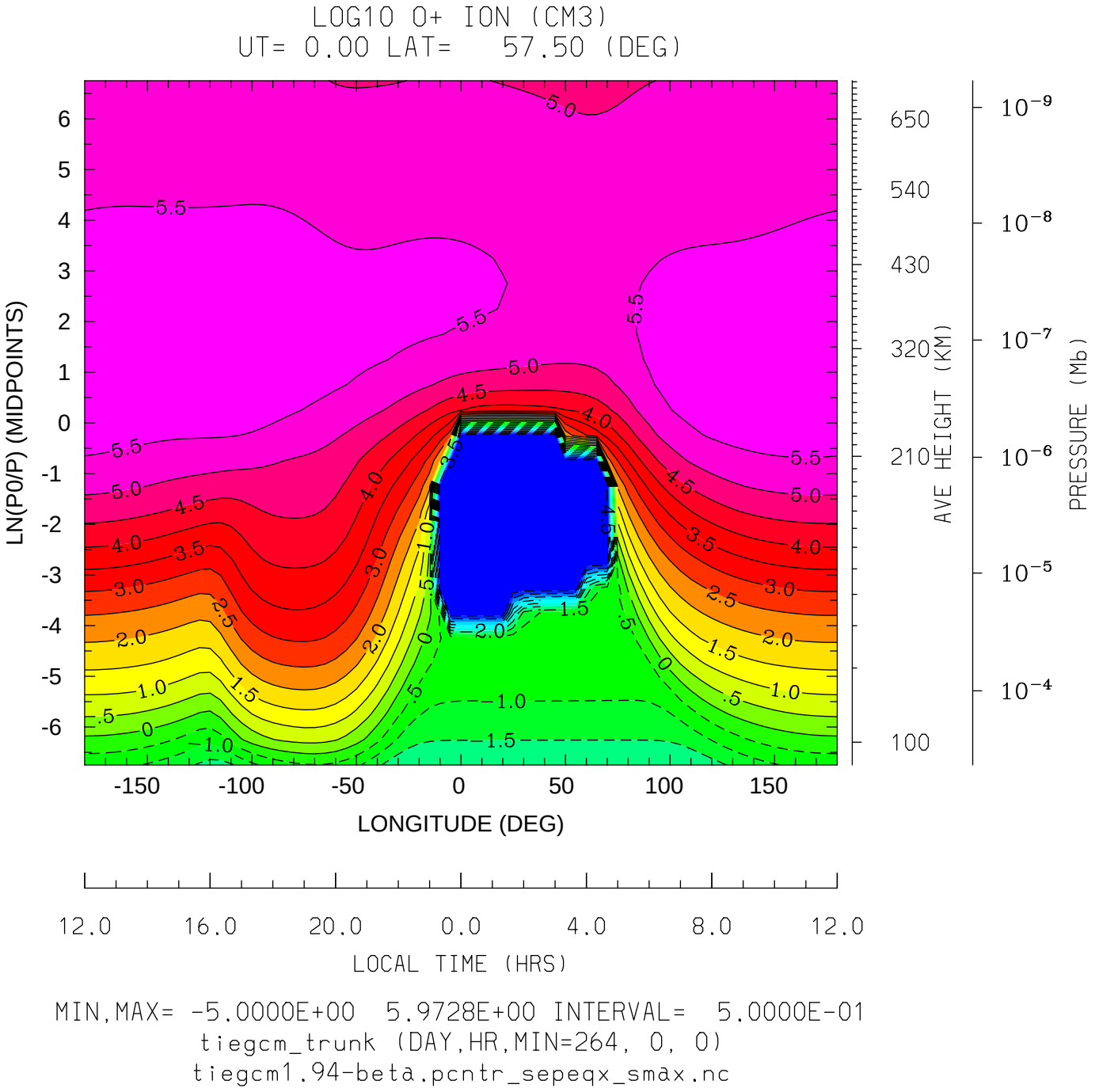

MIN,MAX= -5.0000E+00 5.9728E+00 INTERVAL= 5.0000E-01

tiegcm_trunk (DAY,HR,MIN=264, 0, 0)

tiegcm1.94-beta.pcntr_sepeqx_smax.nc

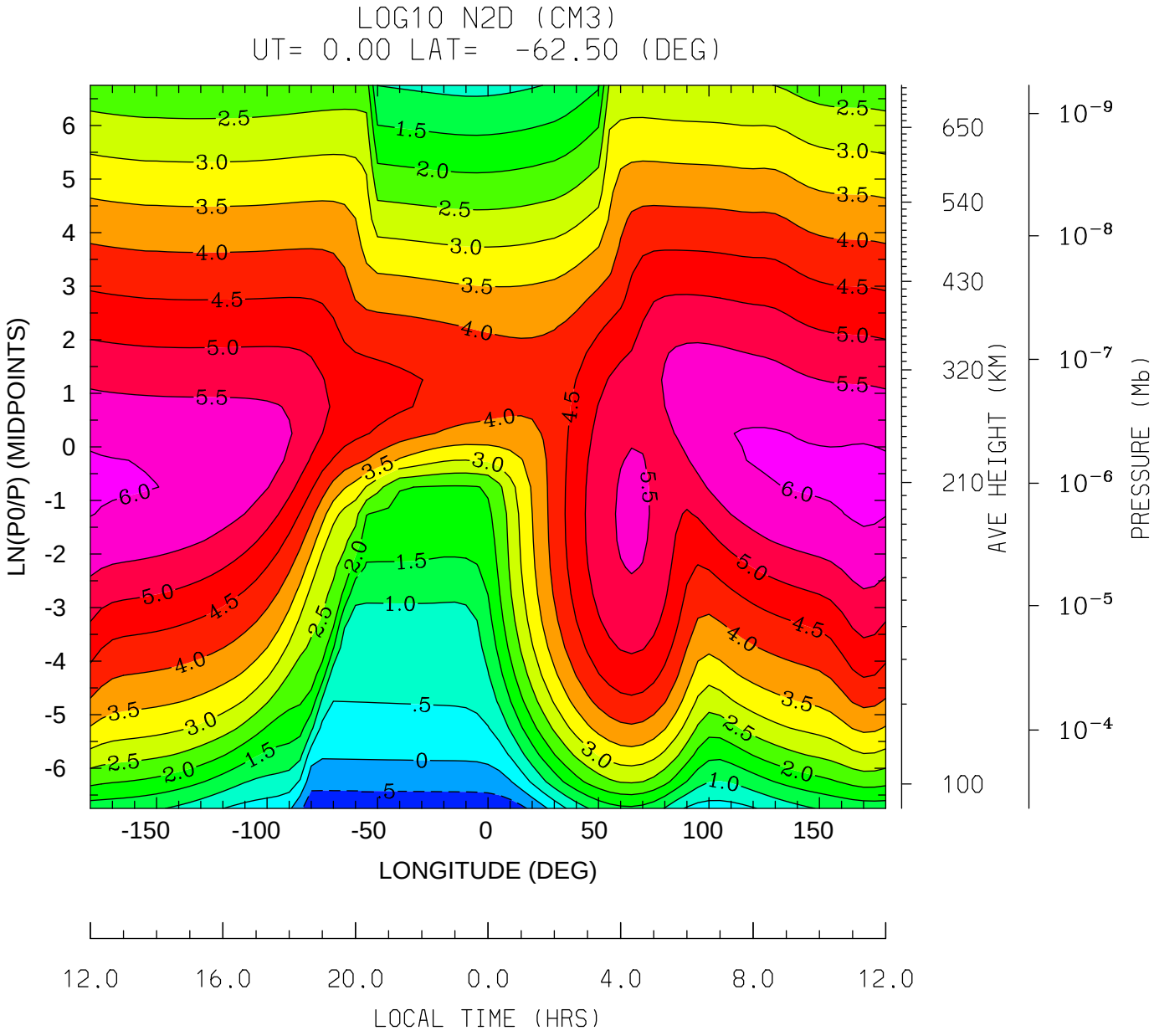

MIN,MAX= -8.4963E-01 6.1363E+00 INTERVAL= 5.0000E-01

tiegcm_trunk (DAY,HR,MIN=264, 0, 0)

tiegcm1.94-beta.pcntr_sepeqx_smax.nc

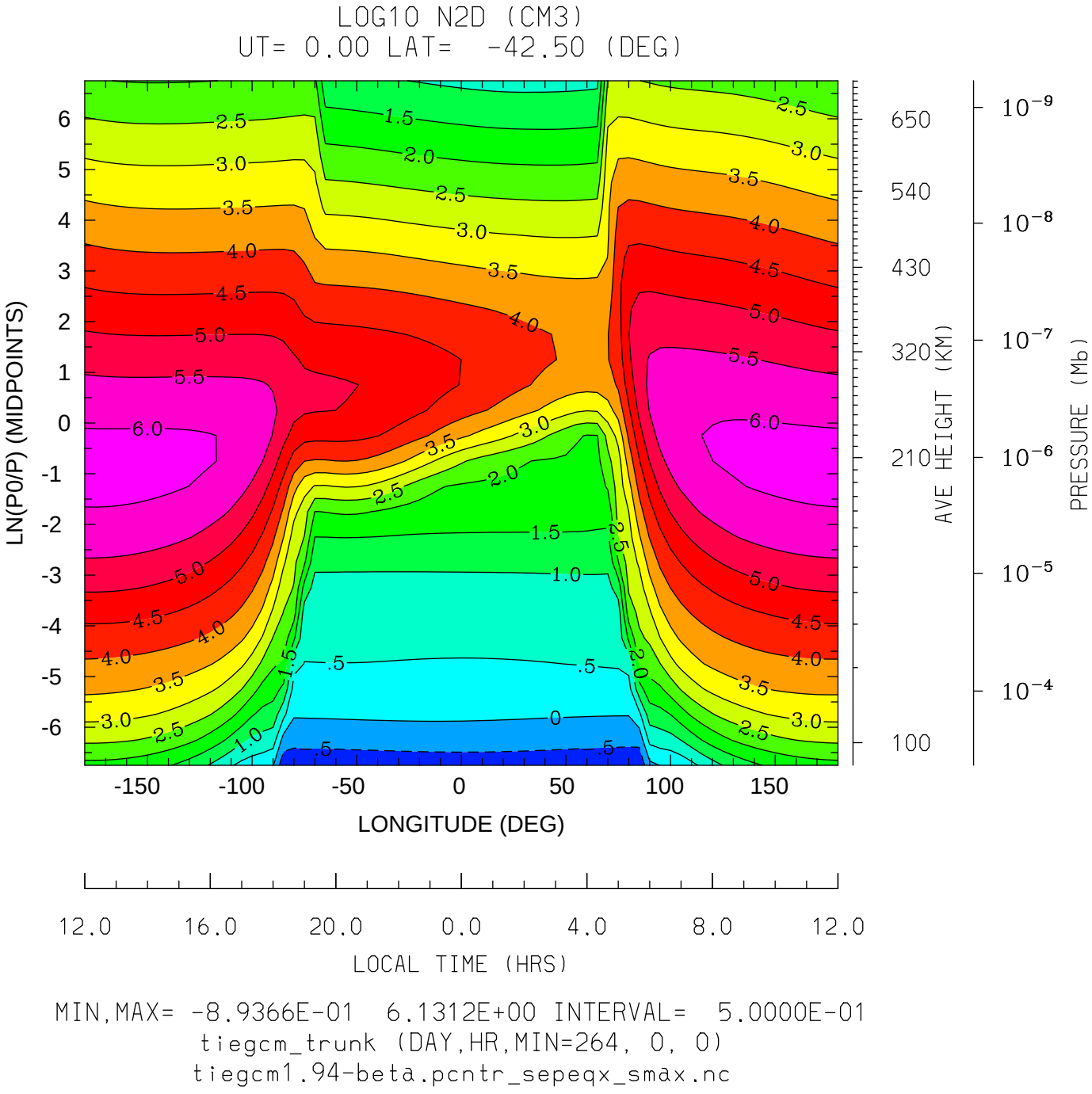
LOG10 N2D (CM3)
UT= 0.00 LAT= -42.50 (DEG)
LN(P0/P) (MIDPOINTS)
LONGITUDE (DEG)
LOCAL TIME (HRS)
AVE HEIGHT (KM)
PRESSURE (Mb)
MIN,MAX= -8.9366E-01 6.1312E+00 INTERVAL= 5.0000E-01
tiegcm_trunk (DAY,HR,MIN=264, 0, 0)
tiegcm1.94-beta.pcntr_sepeqx_smax.nc

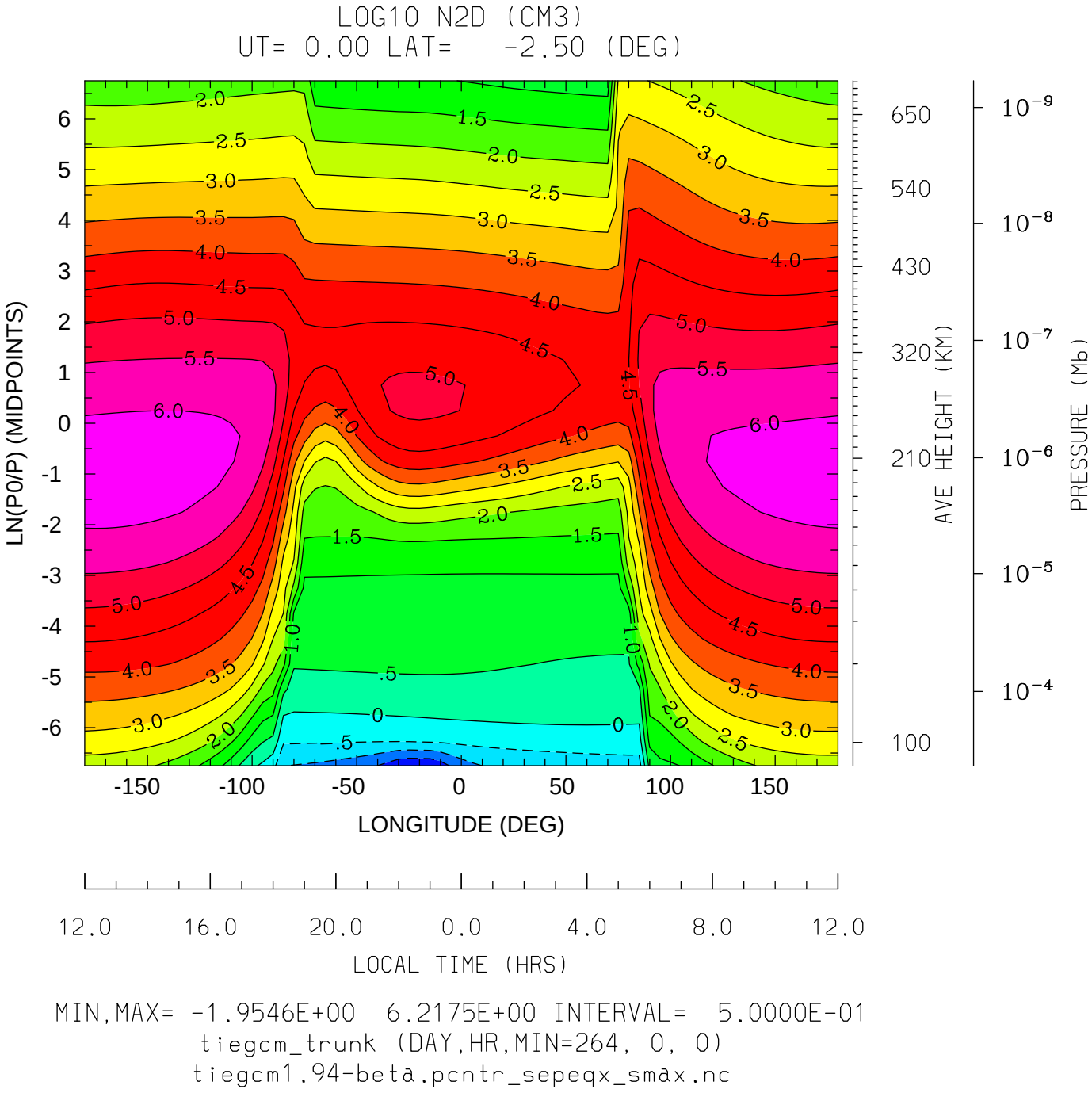

MIN,MAX= -1.9546E+00 6.2175E+00 INTERVAL= 5.0000E-01

tiegcm_trunk (DAY,HR,MIN=264, 0, 0)

tiegcm1.94-beta.pcntr_sepeqx_smax.nc

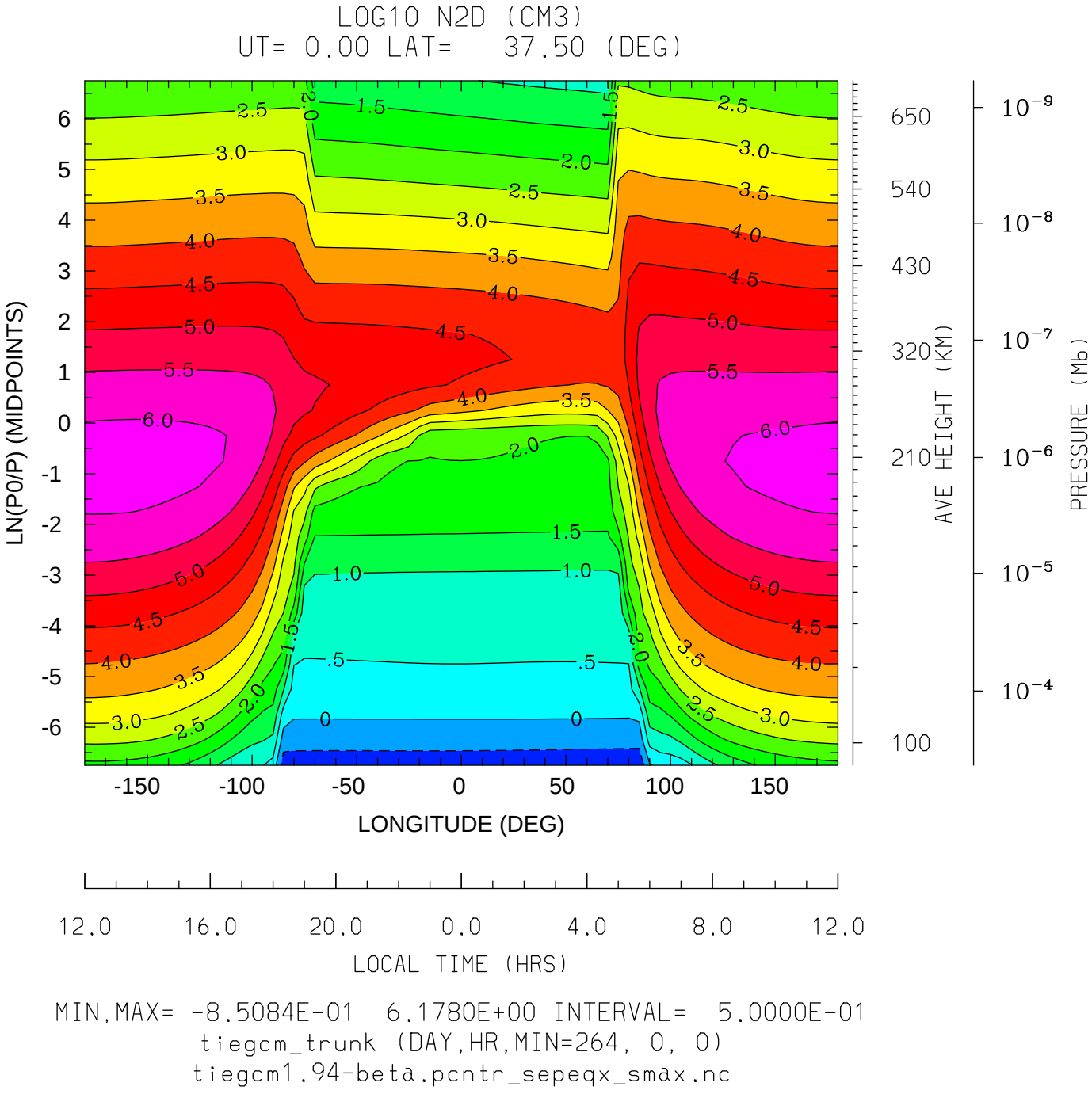

MIN,MAX= -8.5084E-01 6.1780E+00 INTERVAL= 5.0000E-01

tiegcm_trunk (DAY,HR,MIN=264, 0, 0)

tiegcm1.94-beta.pcntr_sepeqx_smax.nc

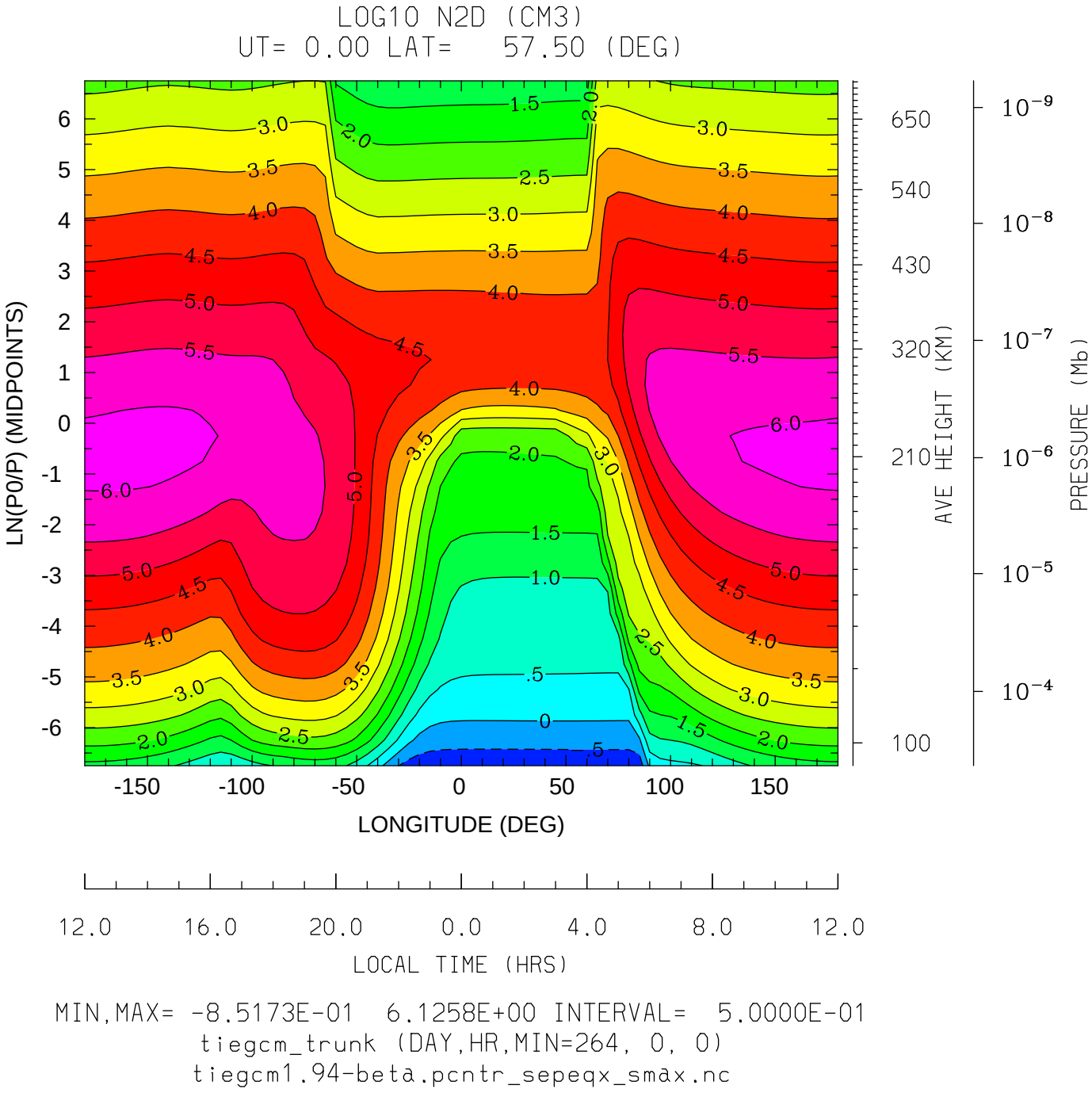

MIN,MAX= -8.5173E-01 6.1258E+00 INTERVAL= 5.0000E-01

tiegcm_trunk (DAY,HR,MIN=264, 0, 0)

tiegcm1.94-beta.pcntr_sepeqx_smax.nc

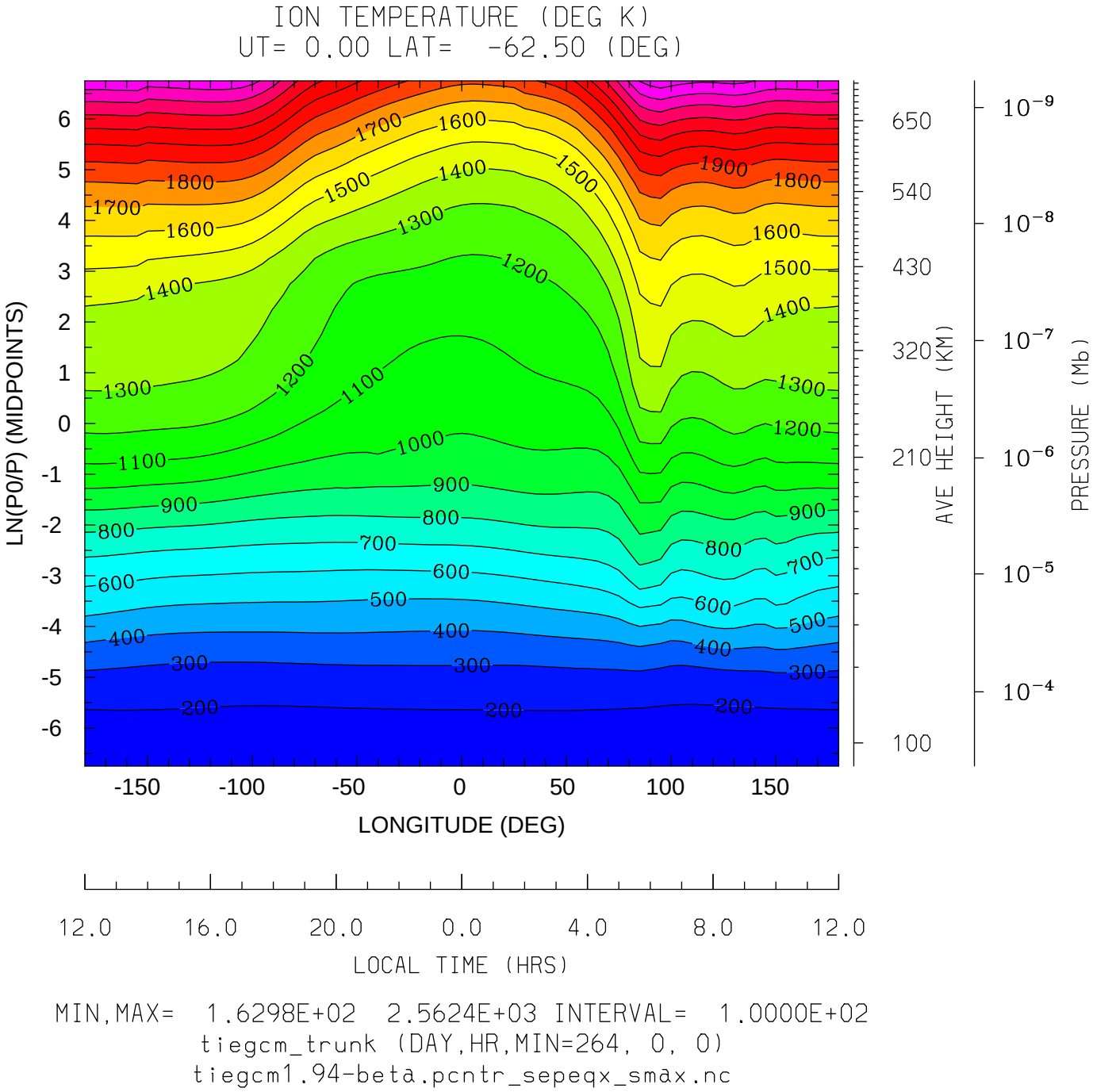
ION TEMPERATURE (DEG K)
UT= 0.00 LAT= -62.50 (DEG)
LN(P0/P) (MIDPOINTS)
LONGITUDE (DEG)
LOCAL TIME (HRS)
AVE HEIGHT (KM)
PRESSURE (Mb)
MIN,MAX= 1.6298E+02 2.5624E+03 INTERVAL= 1.0000E+02
tiegcm_trunk (DAY,HR,MIN=264, 0, 0)
tiegcm1.94-beta.pcntr_sepeqx_smax.nc

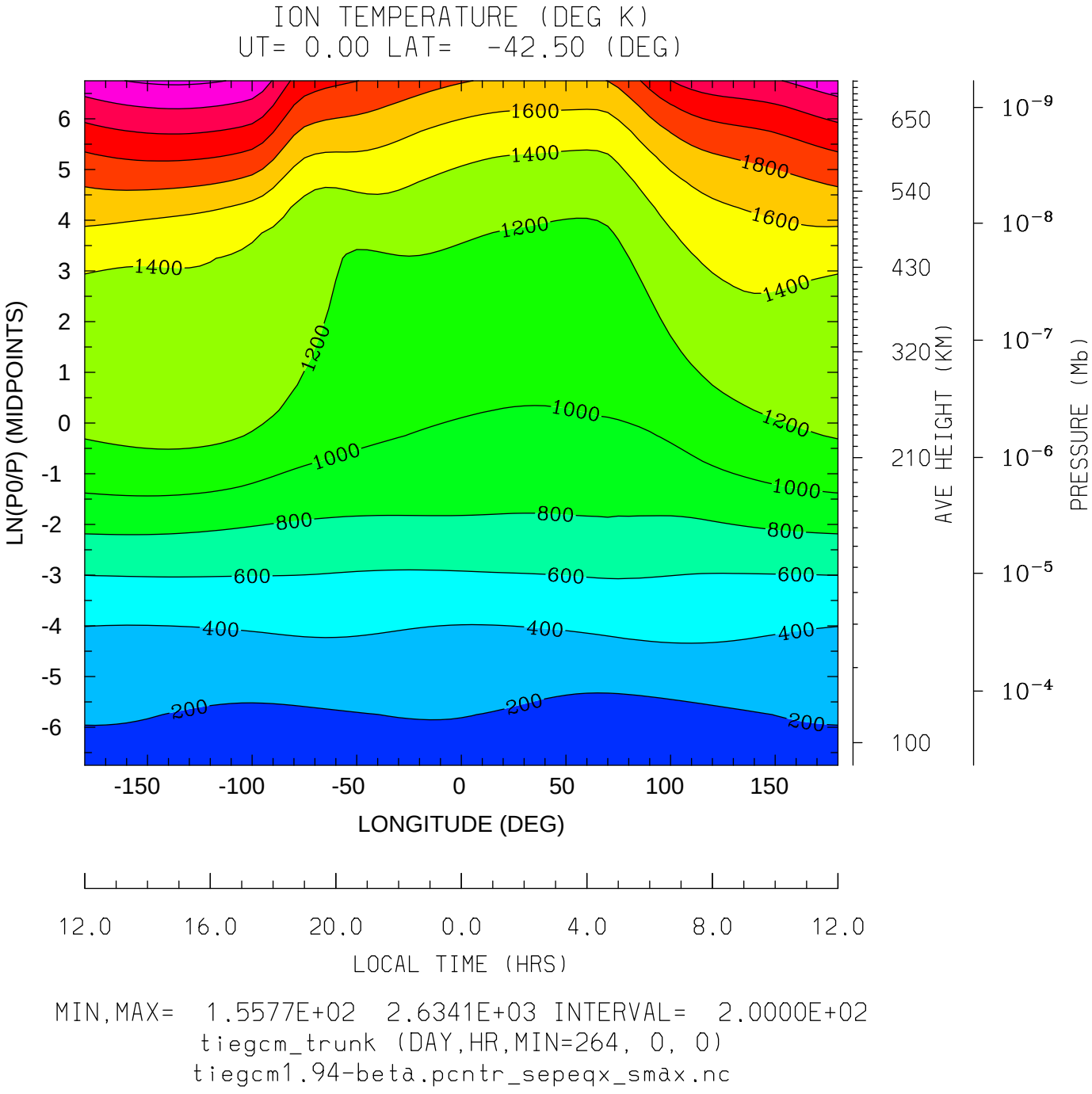

MIN,MAX= 1.5577E+02 2.6341E+03 INTERVAL= 2.0000E+02

tiegcm_trunk (DAY,HR,MIN=264, 0, 0)

tiegcm1.94-beta.pcntr_sepeqx_smax.nc

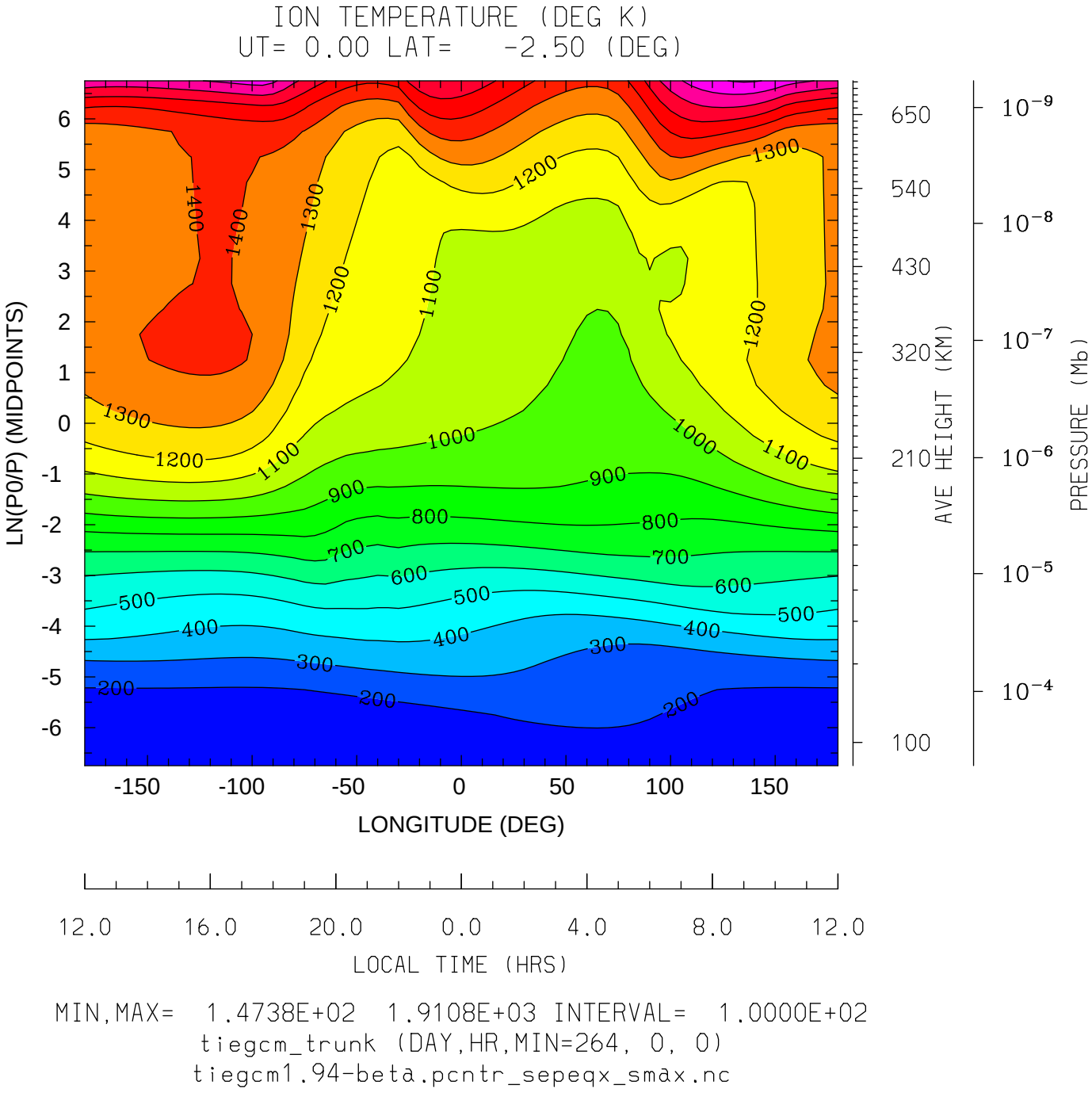

MIN,MAX= 1.4738E+02 1.9108E+03 INTERVAL= 1.0000E+02

tiegcm_trunk (DAY,HR,MIN=264, 0, 0)

tiegcm1.94-beta.pcntr_sepeqx_smax.nc

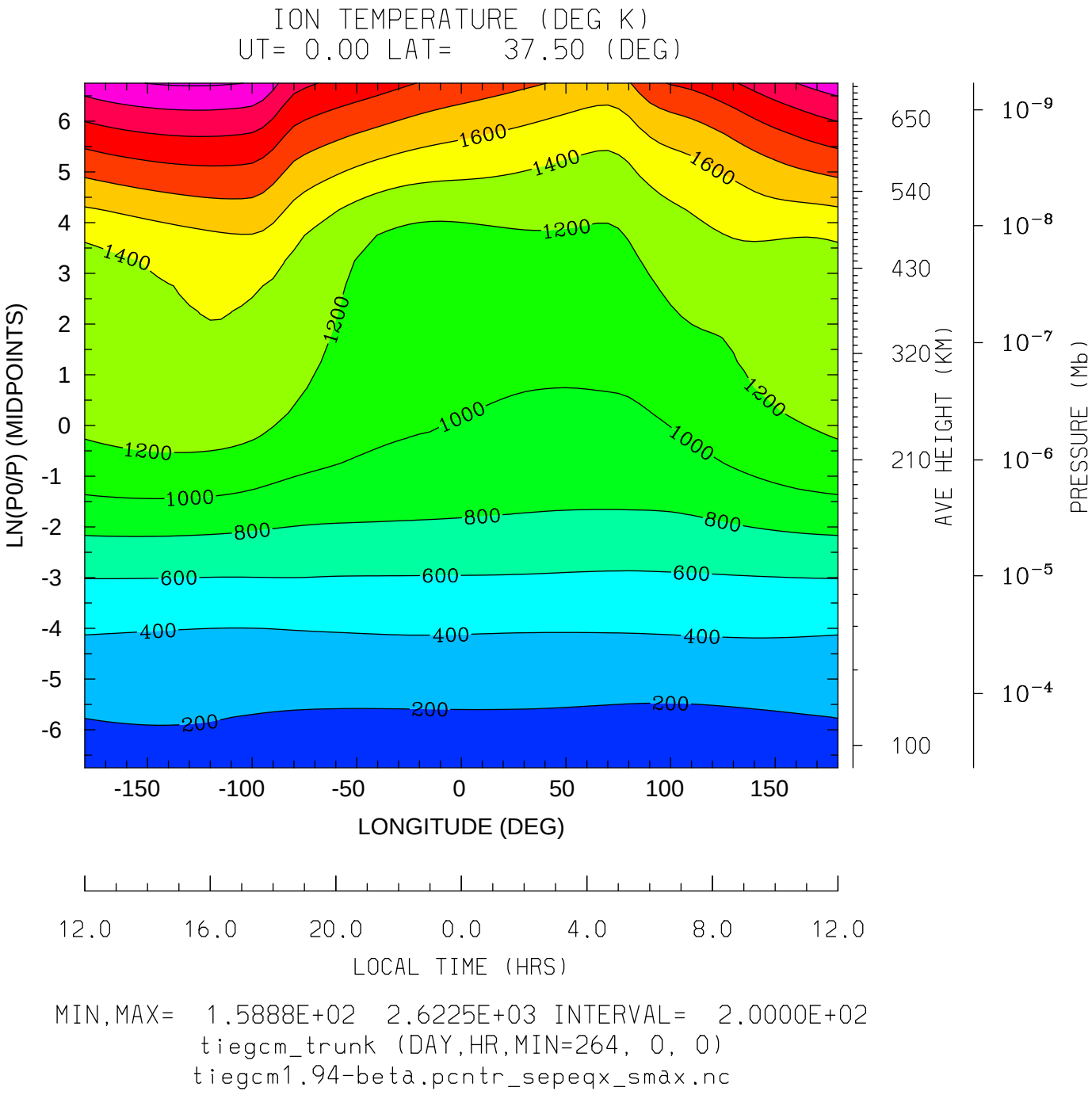

MIN,MAX= 1.5888E+02 2.6225E+03 INTERVAL= 2.0000E+02

tiegcm_trunk (DAY,HR,MIN=264, 0, 0)

tiegcm1.94-beta.pcntr_sepeqx_smax.nc

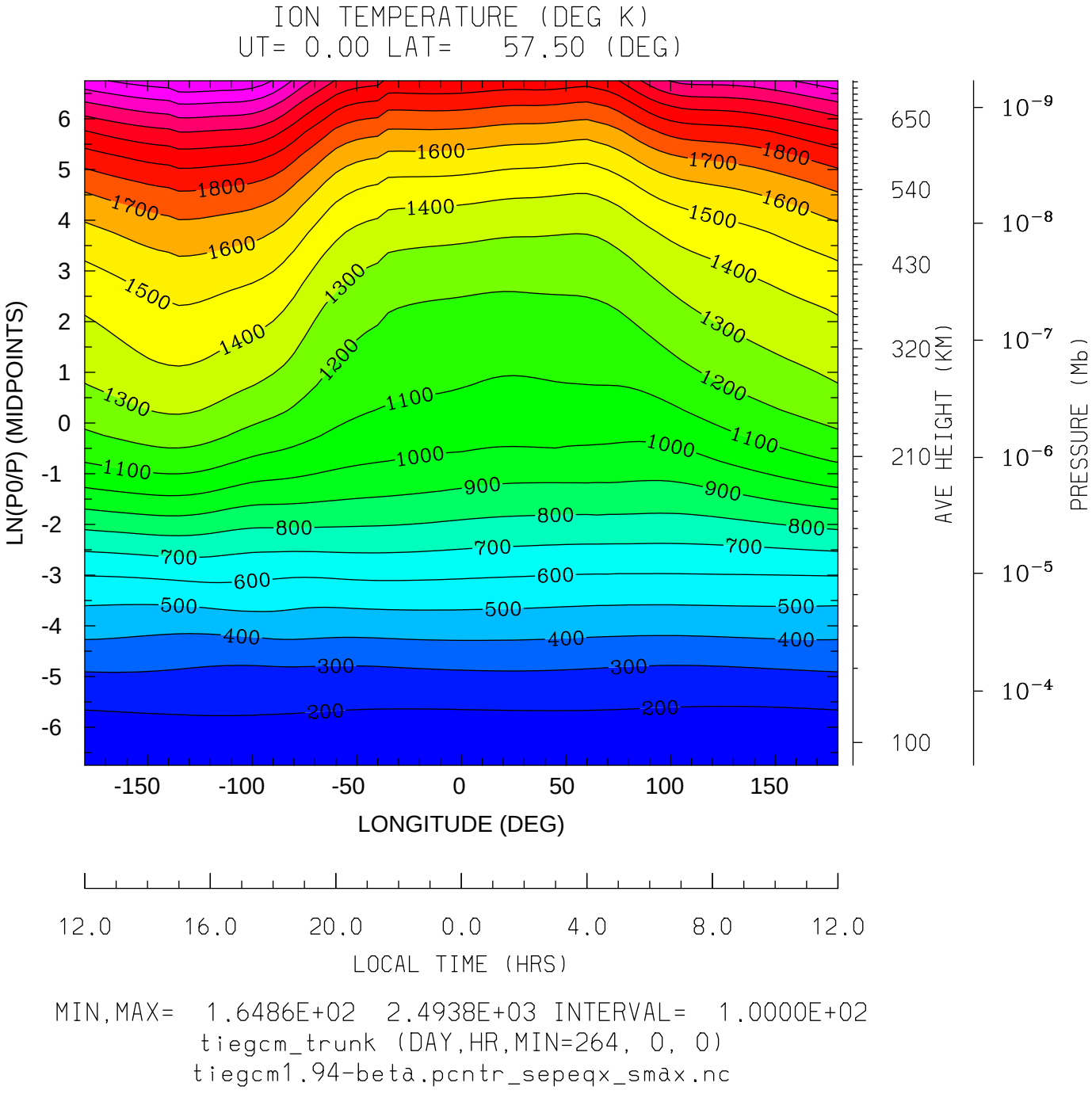
ION TEMPERATURE (DEG K)
UT= 0.00 LAT= 57.50 (DEG)
LN(P0/P) (MIDPOINTS)
LONGITUDE (DEG)
LOCAL TIME (HRS)
AVE HEIGHT (KM)
PRESSURE (Mb)
MIN,MAX= 1.6486E+02 2.4938E+03 INTERVAL= 1.0000E+02
tiegcm_trunk (DAY,HR,MIN=264, 0, 0)
tiegcm1.94-beta.pcntr_sepeqx_smax.nc

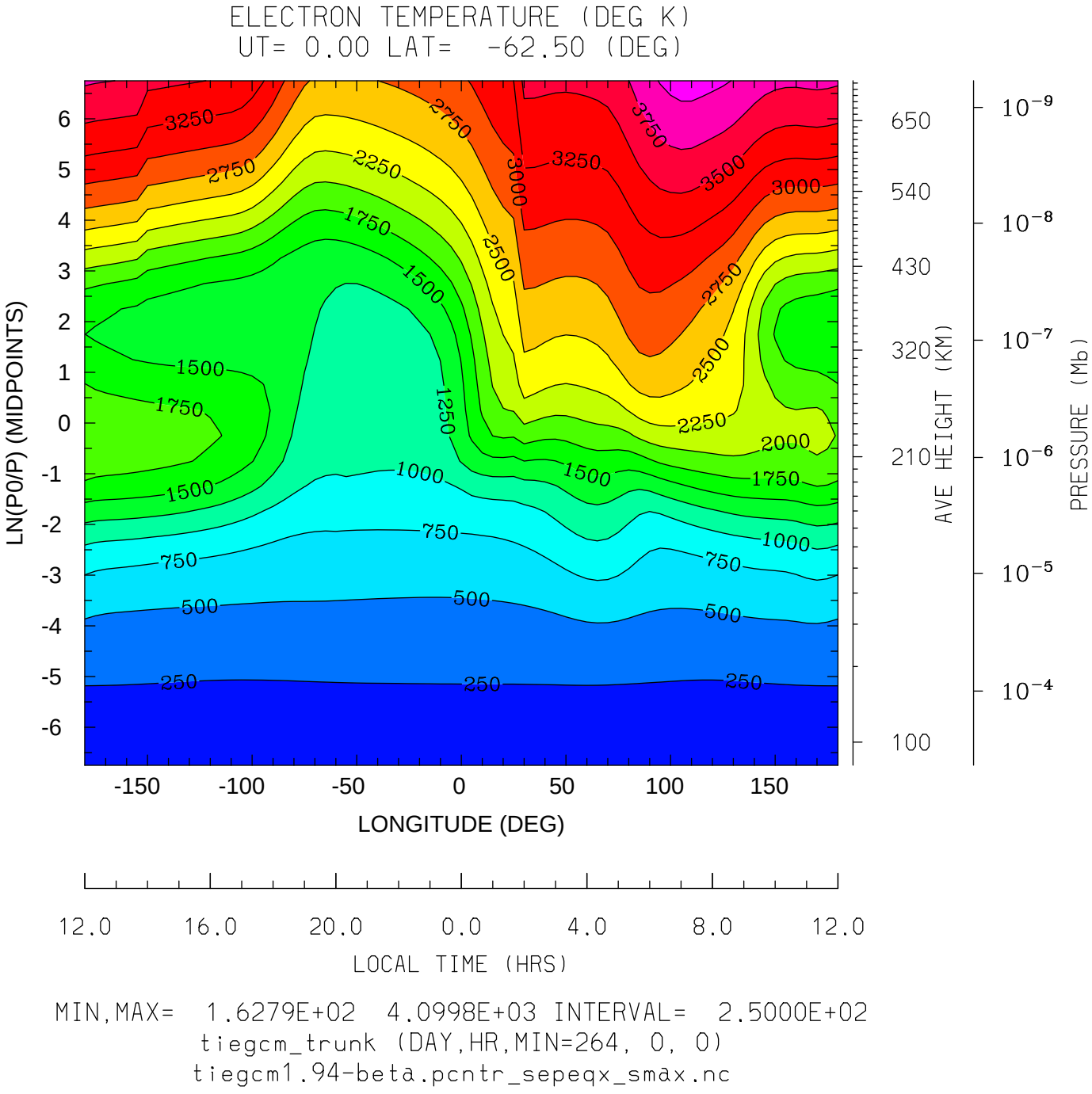
ELECTRON TEMPERATURE (DEG K)
UT= 0.00 LAT= -62.50 (DEG)
LN(P0/P) (MIDPOINTS)
LONGITUDE (DEG)
LOCAL TIME (HRS)
AVE HEIGHT (KM)
PRESSURE (Mb)
MIN,MAX= 1.6279E+02 4.0998E+03 INTERVAL= 2.5000E+02
tiegcm_trunk (DAY,HR,MIN=264, 0, 0)
tiegcm1.94-beta.pcntr_sepeqx_smax.nc

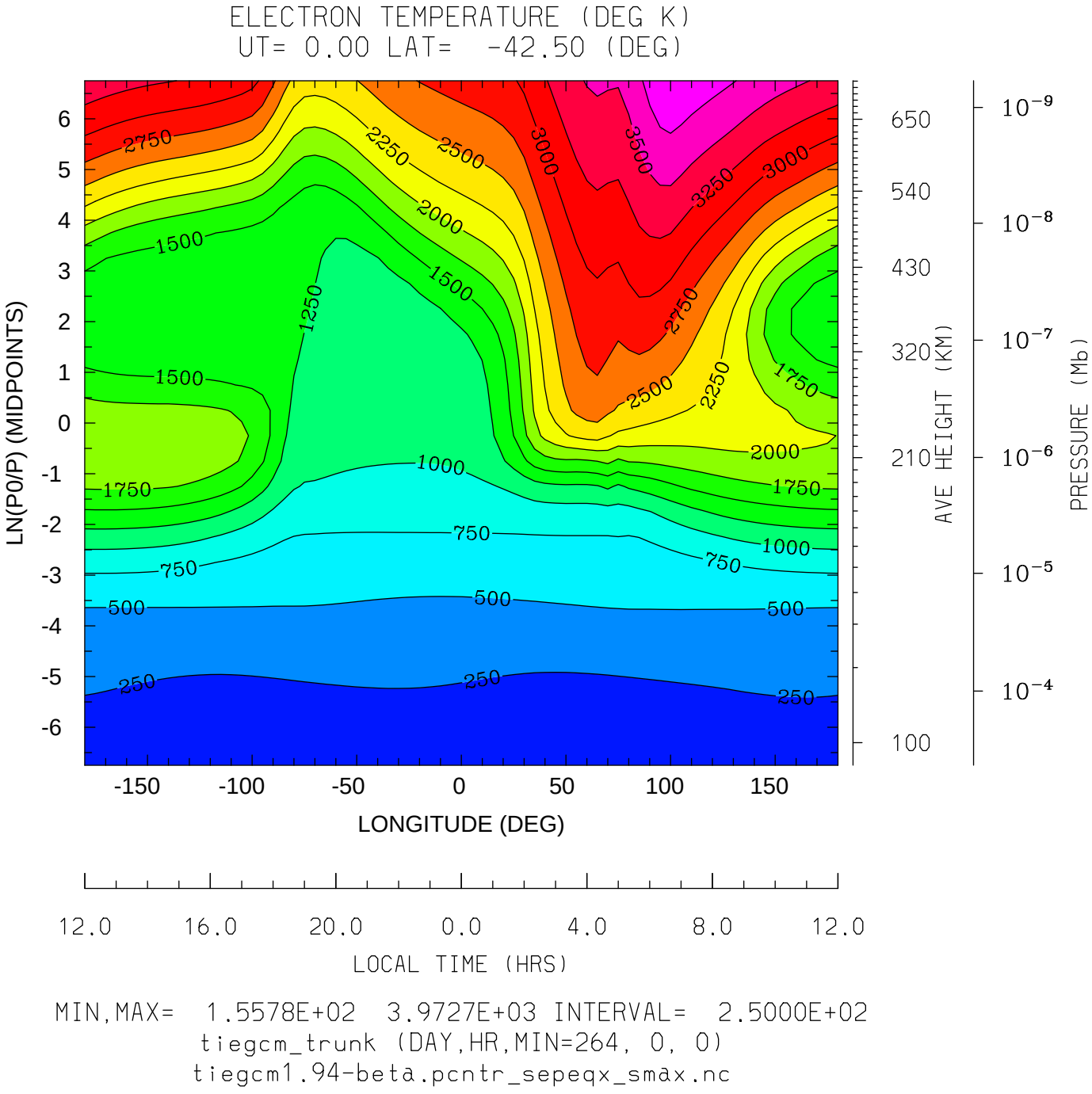
ELECTRON TEMPERATURE (DEG K)
UT= 0.00 LAT= -42.50 (DEG)
LN(P0/P) (MIDPOINTS)
LONGITUDE (DEG)
LOCAL TIME (HRS)
AVE HEIGHT (KM)
PRESSURE (Mb)
MIN,MAX= 1.5578E+02 3.9727E+03 INTERVAL= 2.5000E+02
tiegcm_trunk (DAY,HR,MIN=264, 0, 0)
tiegcm1.94-beta.pcntr_sepeqx_smax.nc

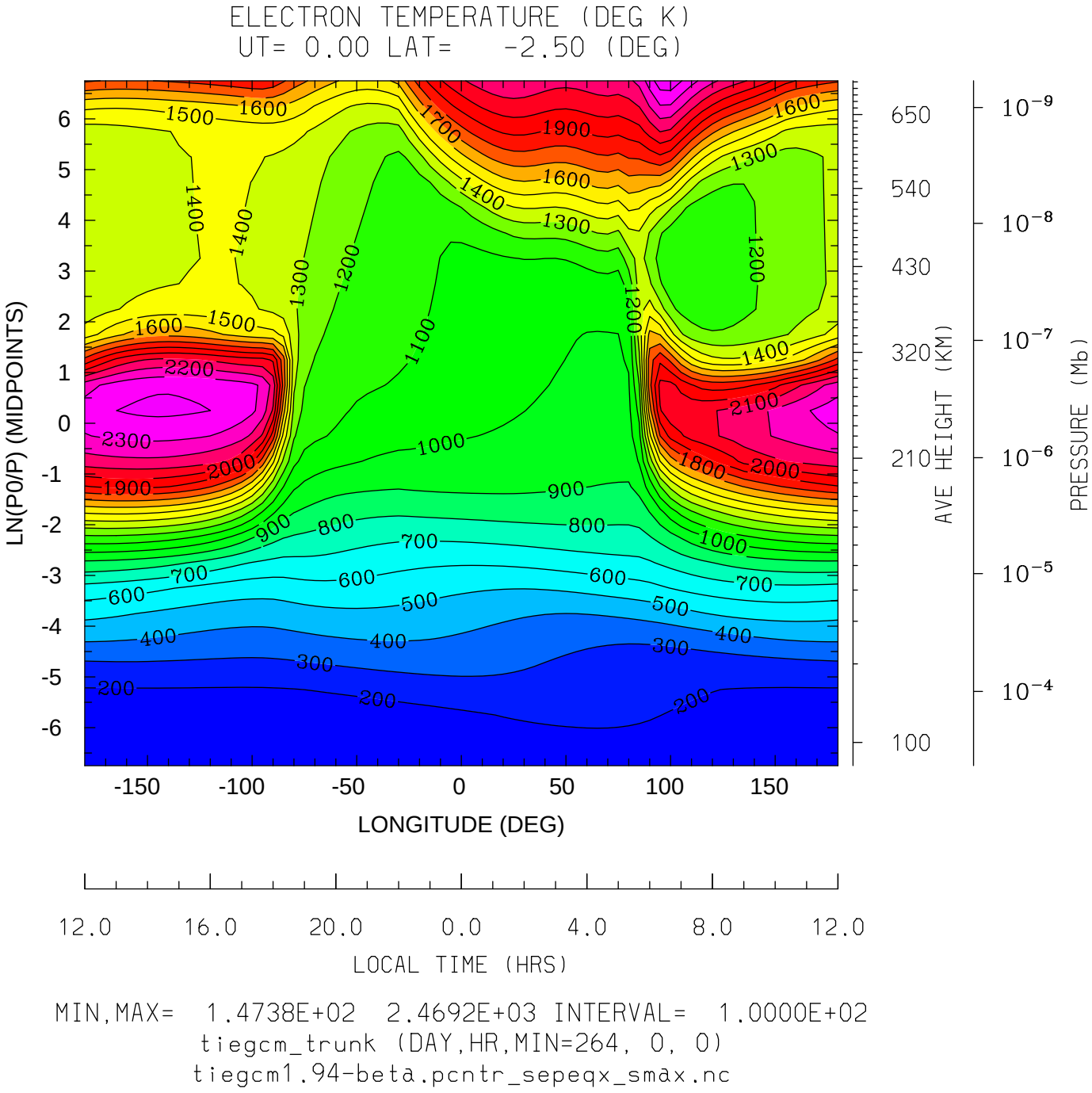
ELECTRON TEMPERATURE (DEG K)
UT= 0.00 LAT= -2.50 (DEG)
LN(P0/P) (MIDPOINTS)
LONGITUDE (DEG)
LOCAL TIME (HRS)
AVE HEIGHT (KM)
PRESSURE (Mb)
MIN,MAX= 1.4738E+02 2.4692E+03 INTERVAL= 1.0000E+02
tiegcm_trunk (DAY,HR,MIN=264, 0, 0)
tiegcm1.94-beta.pcntr_sepeqx_smax.nc

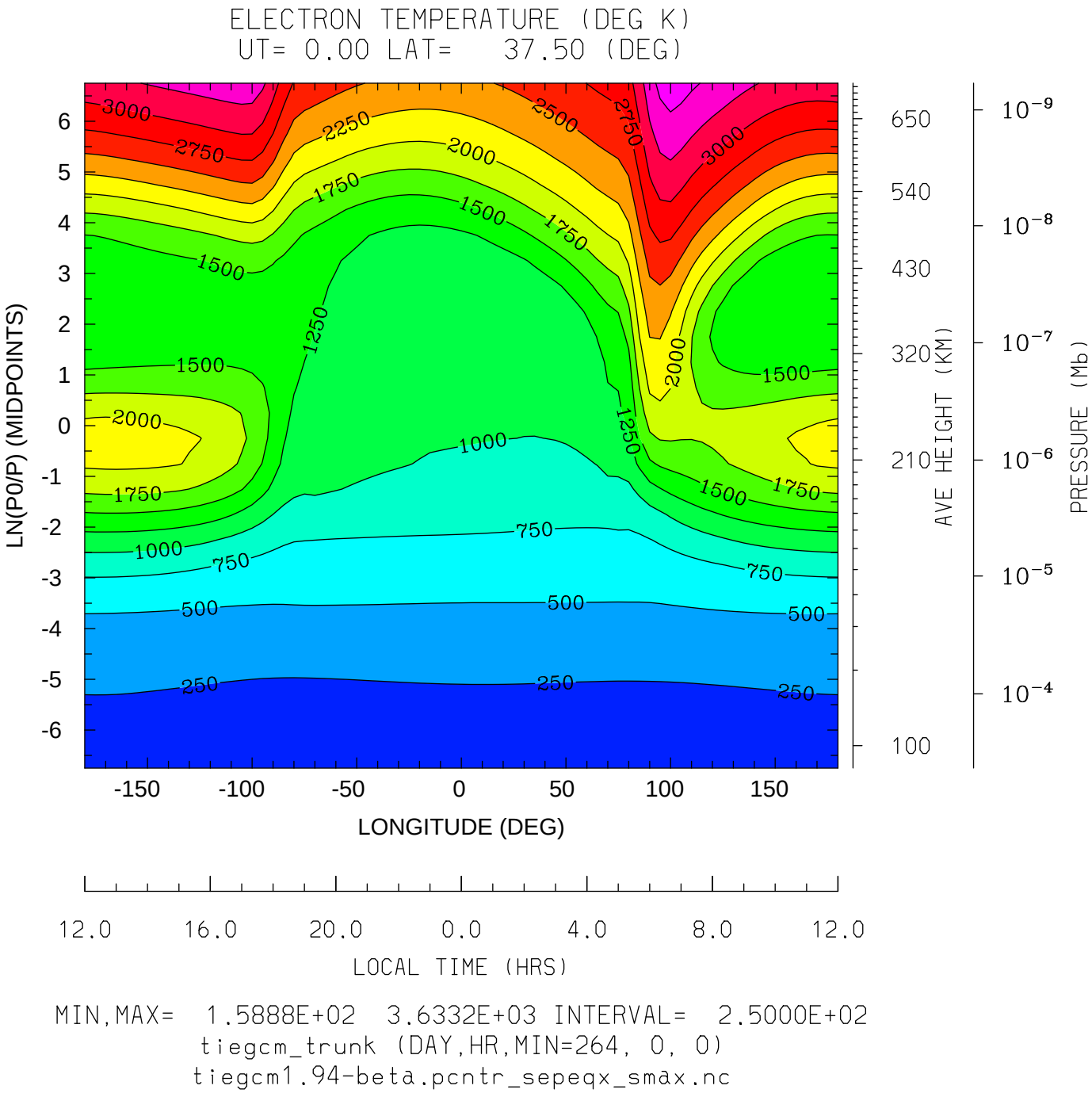
ELECTRON TEMPERATURE (DEG K)
UT= 0.00 LAT= 37.50 (DEG)
LN(P0/P) (MIDPOINTS)
LONGITUDE (DEG)
LOCAL TIME (HRS)
AVE HEIGHT (KM)
PRESSURE (Mb)
MIN,MAX= 1.5888E+02 3.6332E+03 INTERVAL= 2.5000E+02
tiegcm_trunk (DAY,HR,MIN=264, 0, 0)
tiegcm1.94-beta.pcntr_sepeqx_smax.nc

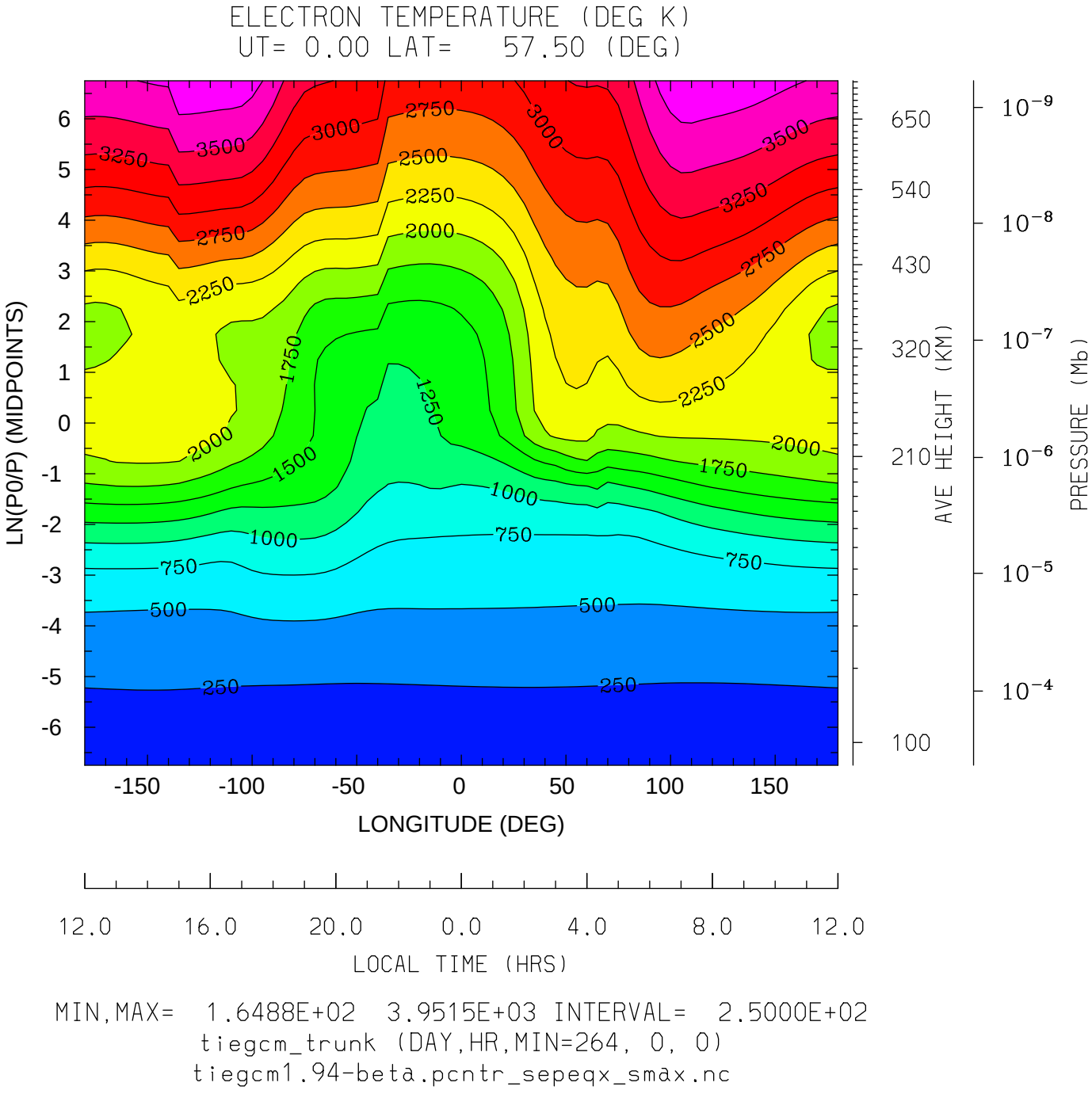
ELECTRON TEMPERATURE (DEG K)
UT= 0.00 LAT= 57.50 (DEG)
LN(P0/P) (MIDPOINTS)
LONGITUDE (DEG)
LOCAL TIME (HRS)
AVE HEIGHT (KM)
PRESSURE (Mb)
MIN,MAX= 1.6488E+02 3.9515E+03 INTERVAL= 2.5000E+02
tiegcm_trunk (DAY,HR,MIN=264, 0, 0)
tiegcm1.94-beta.pcntr_sepeqx_smax.nc

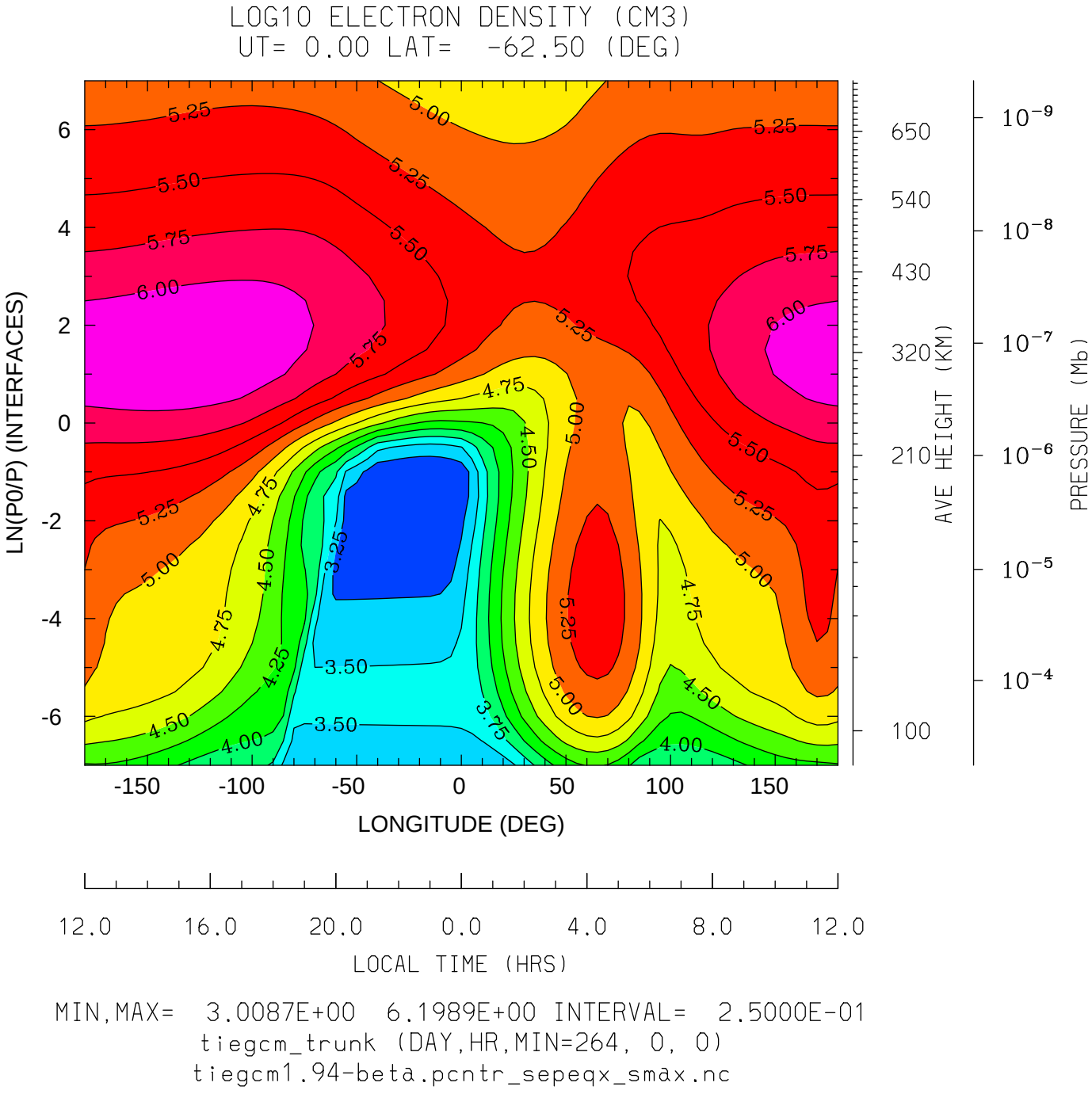
LOG10 ELECTRON DENSITY (CM3)
UT= 0.00 LAT= -62.50 (DEG)
LN(P0/P) (INTERFACES)
LONGITUDE (DEG)
LOCAL TIME (HRS)
AVE HEIGHT (KM)
PRESSURE (Mb)
MIN,MAX= 3.0087E+00 6.1989E+00 INTERVAL= 2.5000E-01
tiegcm_trunk (DAY,HR,MIN=264, 0, 0)
tiegcm1.94-beta.pcntr_sepeqx_smax.nc

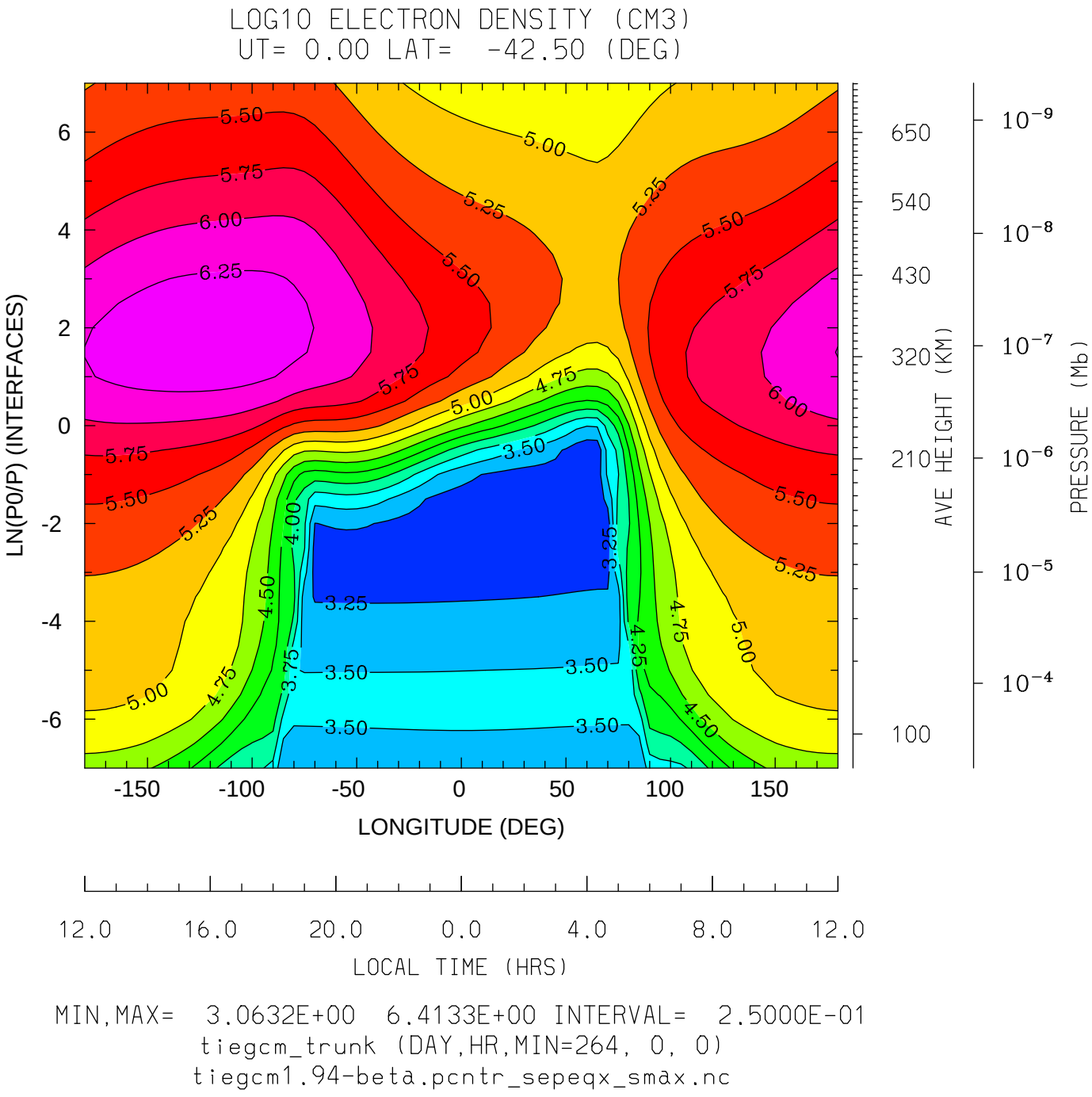

MIN,MAX= 3.0632E+00 6.4133E+00 INTERVAL= 2.5000E-01

tiegcm_trunk (DAY,HR,MIN=264, 0, 0)

tiegcm1.94-beta.pcntr_sepeqx_smax.nc

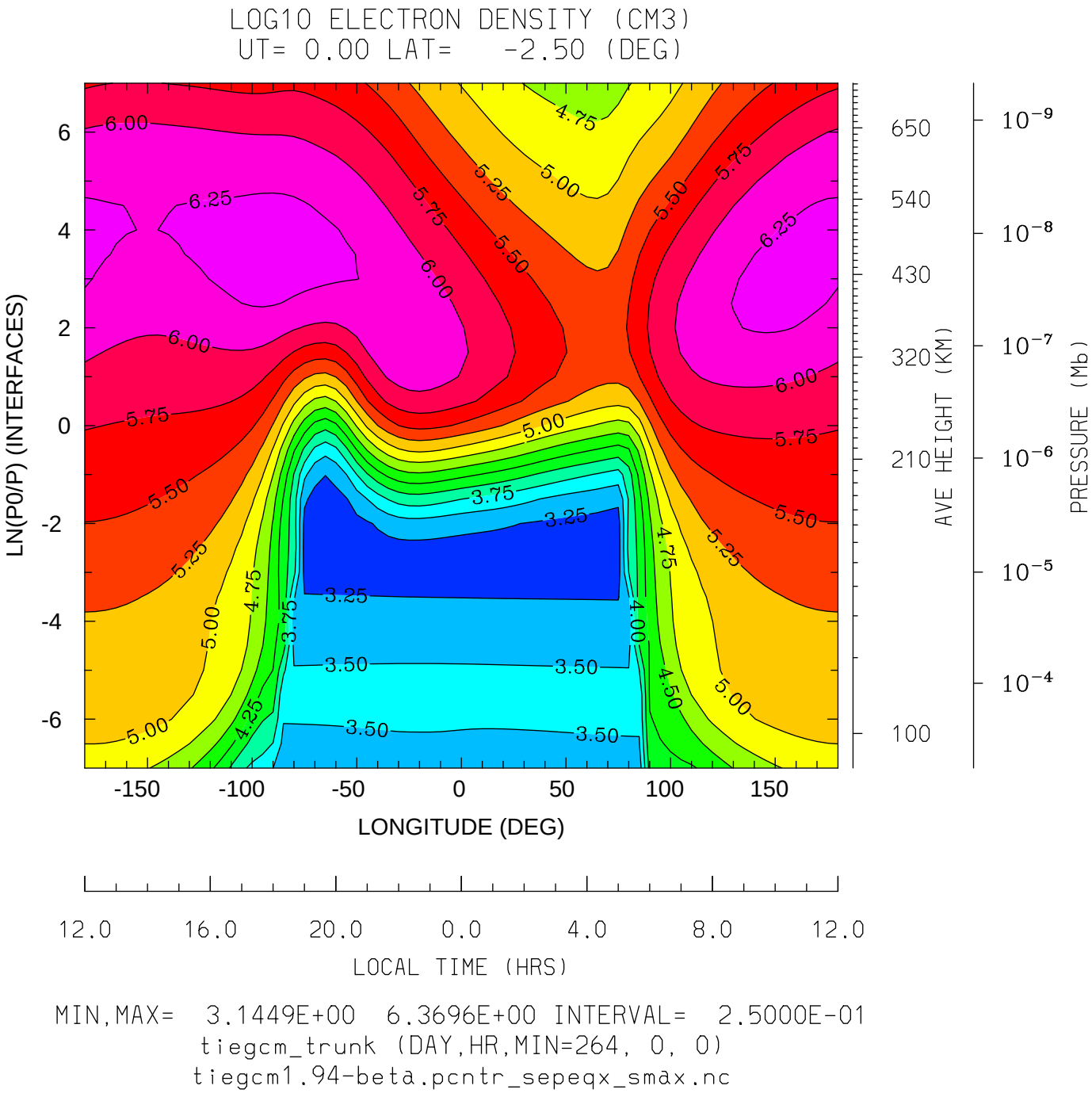
LOG10 ELECTRON DENSITY (CM3)
UT= 0.00 LAT= -2.50 (DEG)
LN(P0/P) (INTERFACES)
LONGITUDE (DEG)
LOCAL TIME (HRS)
AVE HEIGHT (KM)
PRESSURE (Mb)
MIN,MAX= 3.1449E+00 6.3696E+00 INTERVAL= 2.5000E-01
tiegcm_trunk (DAY,HR,MIN=264, 0, 0)
tiegcm1.94-beta.pcntr_sepeqx_smax.nc

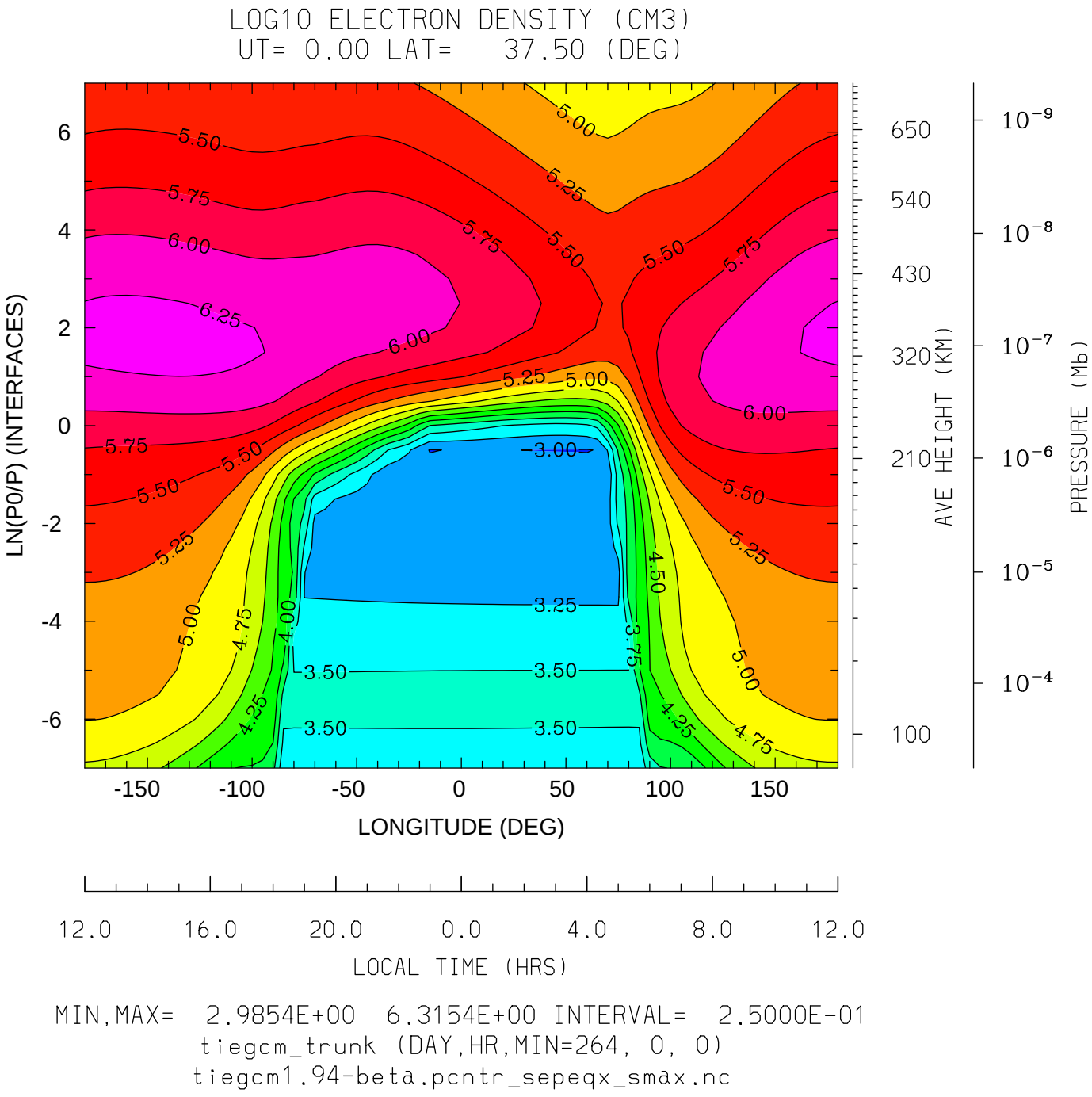
LOG10 ELECTRON DENSITY (CM3)
UT= 0.00 LAT= 37.50 (DEG)
LN(P0/P) (INTERFACES)
LONGITUDE (DEG)
LOCAL TIME (HRS)
AVE HEIGHT (KM)
PRESSURE (Mb)
MIN,MAX= 2.9854E+00 6.3154E+00 INTERVAL= 2.5000E-01
tiegcm_trunk (DAY,HR,MIN=264, 0, 0)
tiegcm1.94-beta.pcntr_sepeqx_smax.nc

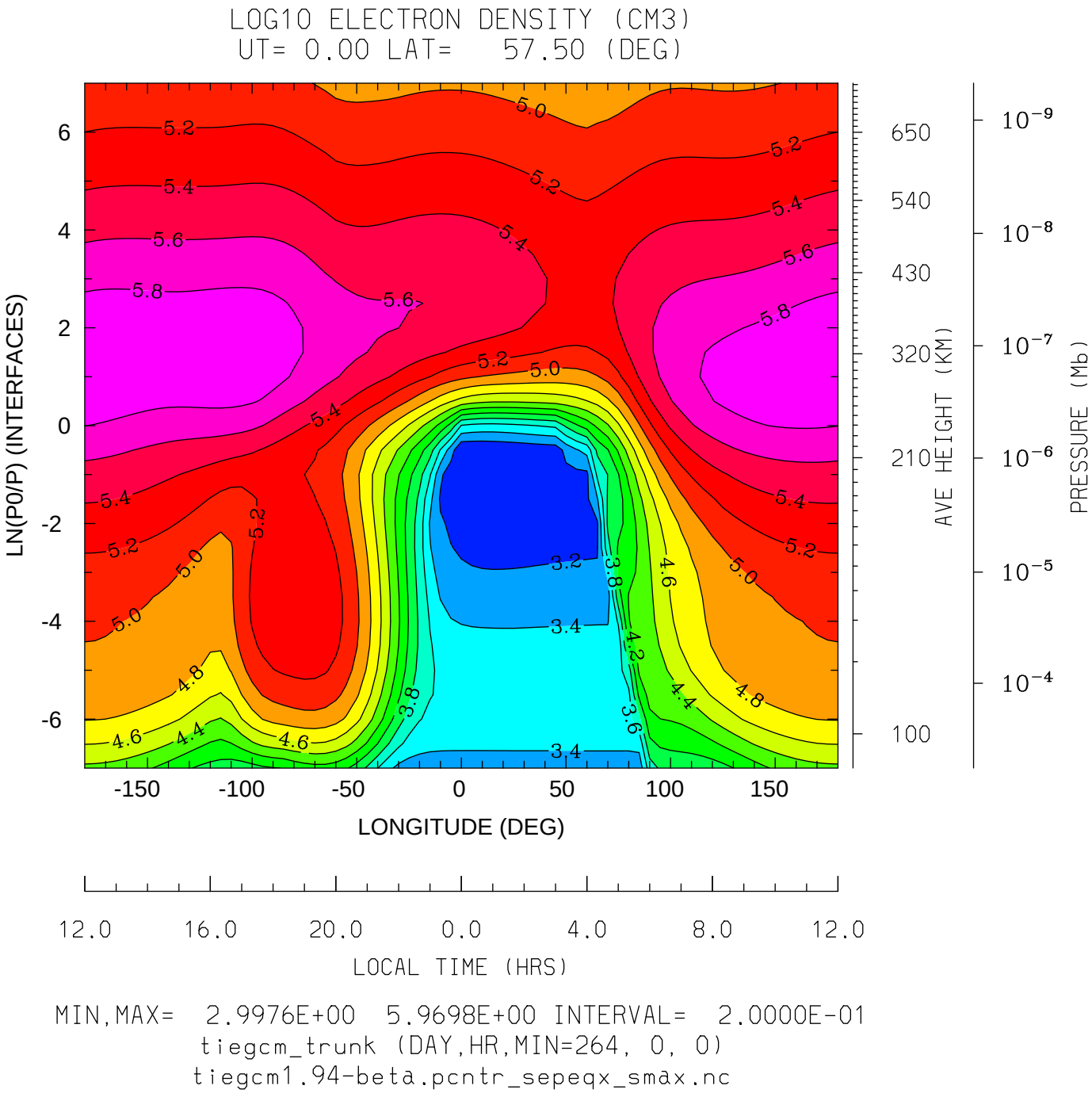

MIN,MAX= 2.9976E+00 5.9698E+00 INTERVAL= 2.0000E-01

tiegcm_trunk (DAY,HR,MIN=264, 0, 0)

tiegcm1.94-beta.pcntr_sepeqx_smax.nc

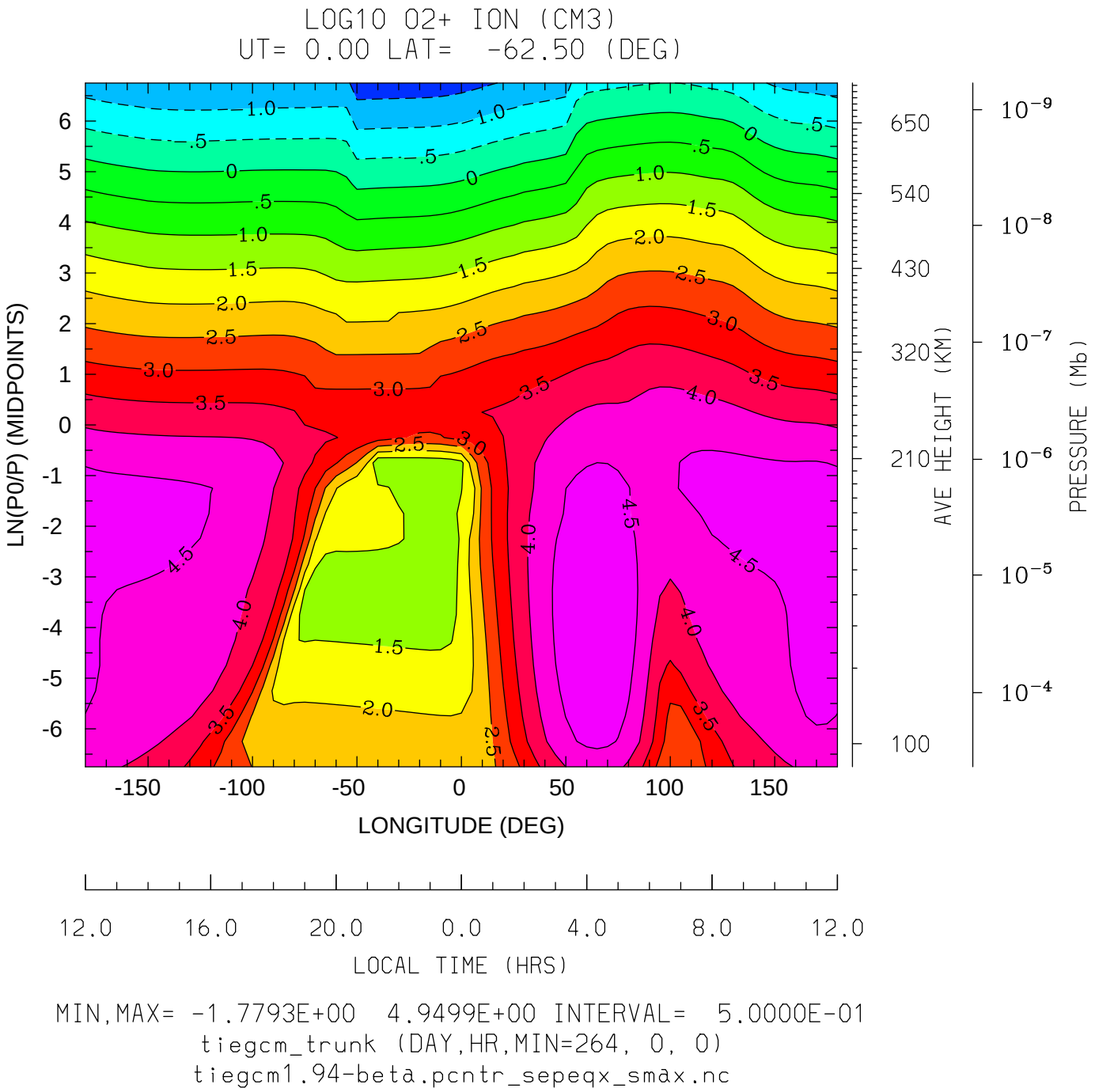

MIN,MAX= -1.7793E+00 4.9499E+00 INTERVAL= 5.0000E-01

tiegcm_trunk (DAY,HR,MIN=264, 0, 0)

tiegcm1.94-beta.pcntr_sepeqx_smax.nc

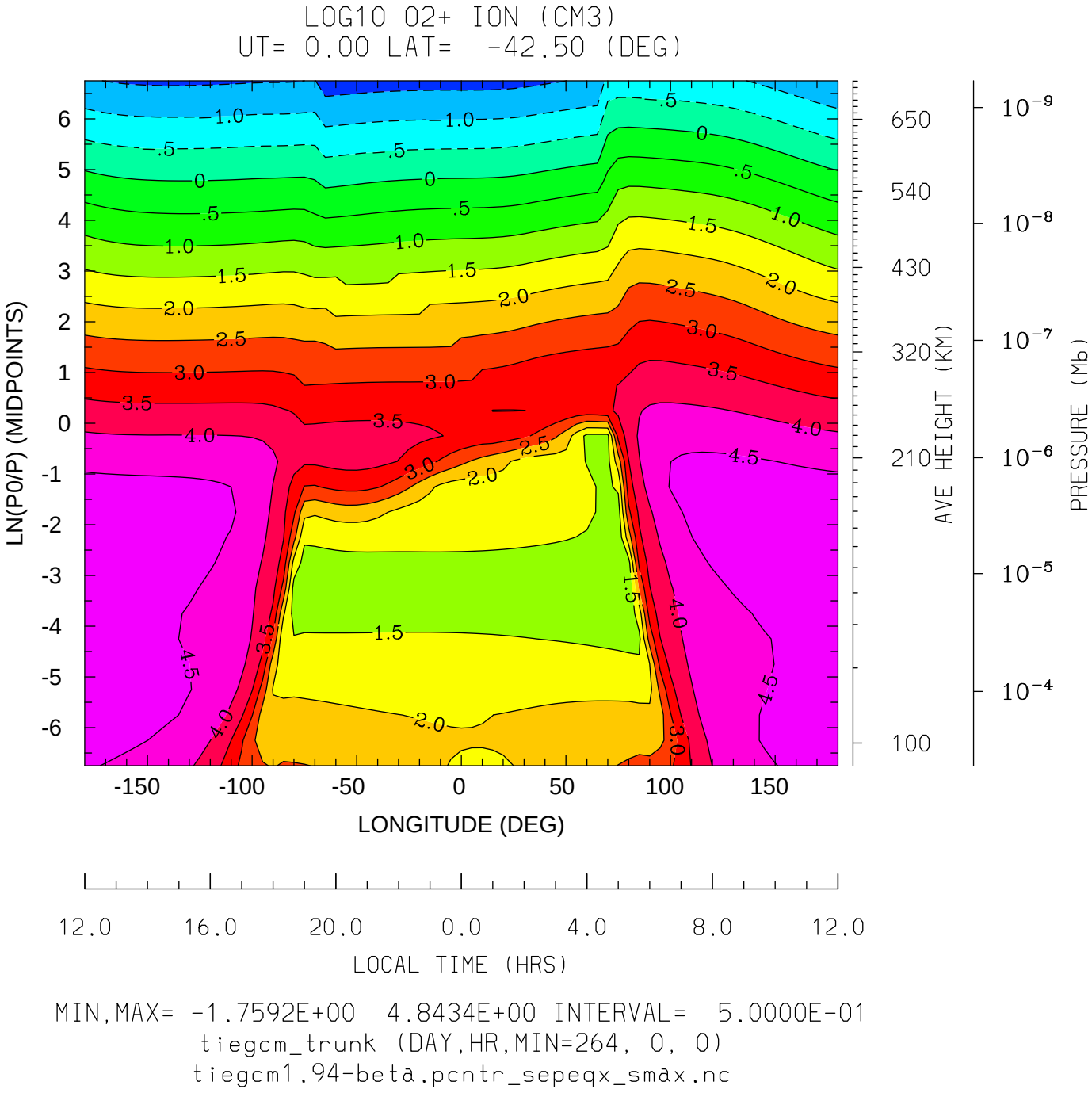
LOG10 O2+ ION (CM3)
UT= 0.00 LAT= -42.50 (DEG)
LN(P0/P) (MIDPOINTS)
LONGITUDE (DEG)
AVE HEIGHT (KM)
PRESSURE (Mb)
LOCAL TIME (HRS)
12.0
16.0
20.0
0.0
4.0
8.0
12.0
MIN,MAX= -1.7592E+00 4.8434E+00 INTERVAL= 5.0000E-01
tiegcm_trunk (DAY,HR,MIN=264, 0, 0)
tiegcm1.94-beta.pcntr_sepeqx_smax.nc

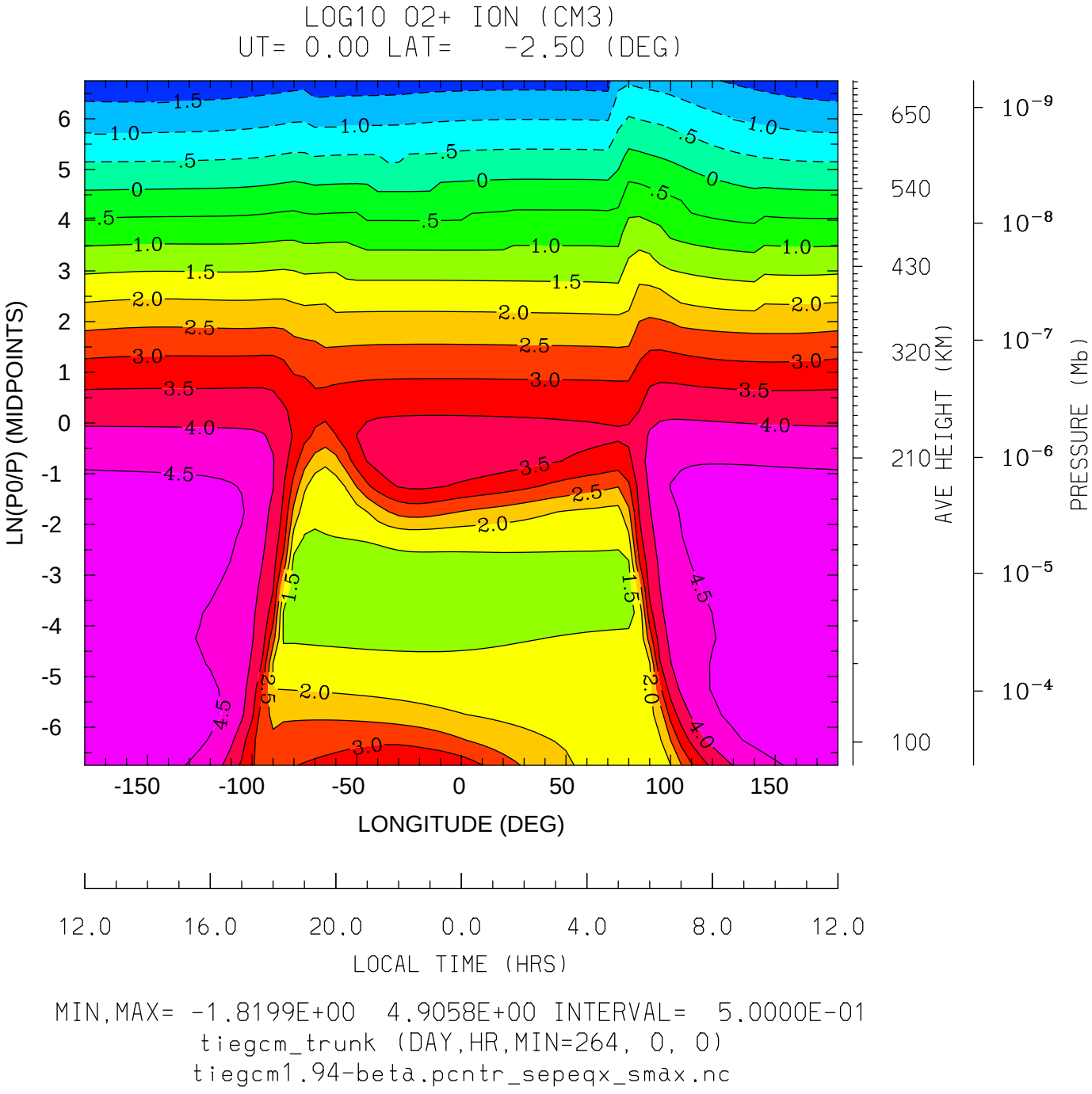

MIN,MAX= -1.8199E+00 4.9058E+00 INTERVAL= 5.0000E-01

tiegcm_trunk (DAY,HR,MIN=264, 0, 0)

tiegcm1.94-beta.pcntr_sepeqx_smax.nc

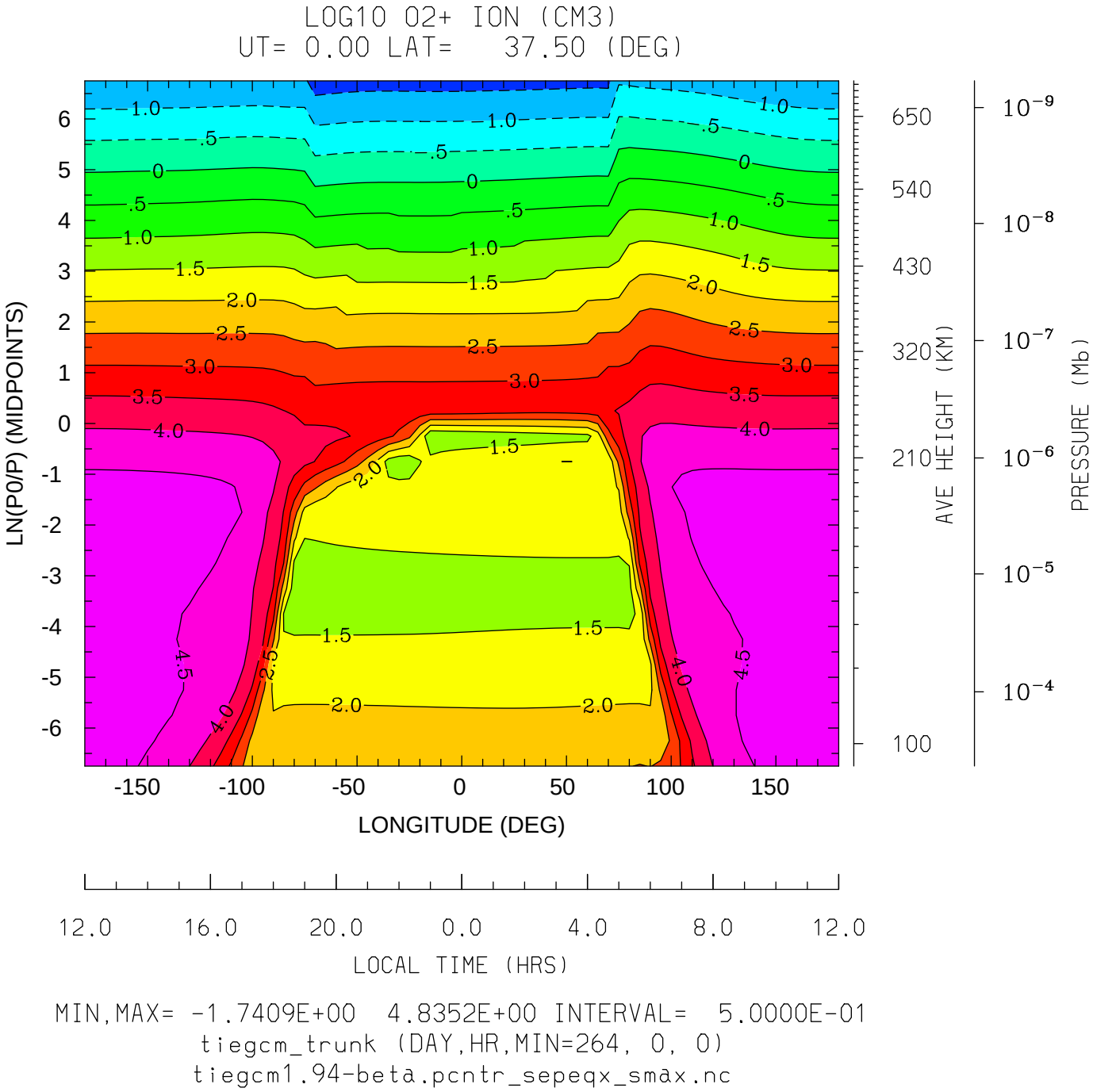

MIN,MAX= -1.7409E+00 4.8352E+00 INTERVAL= 5.0000E-01

tiegcm_trunk (DAY,HR,MIN=264, 0, 0)

tiegcm1.94-beta.pcntr_sepeqx_smax.nc

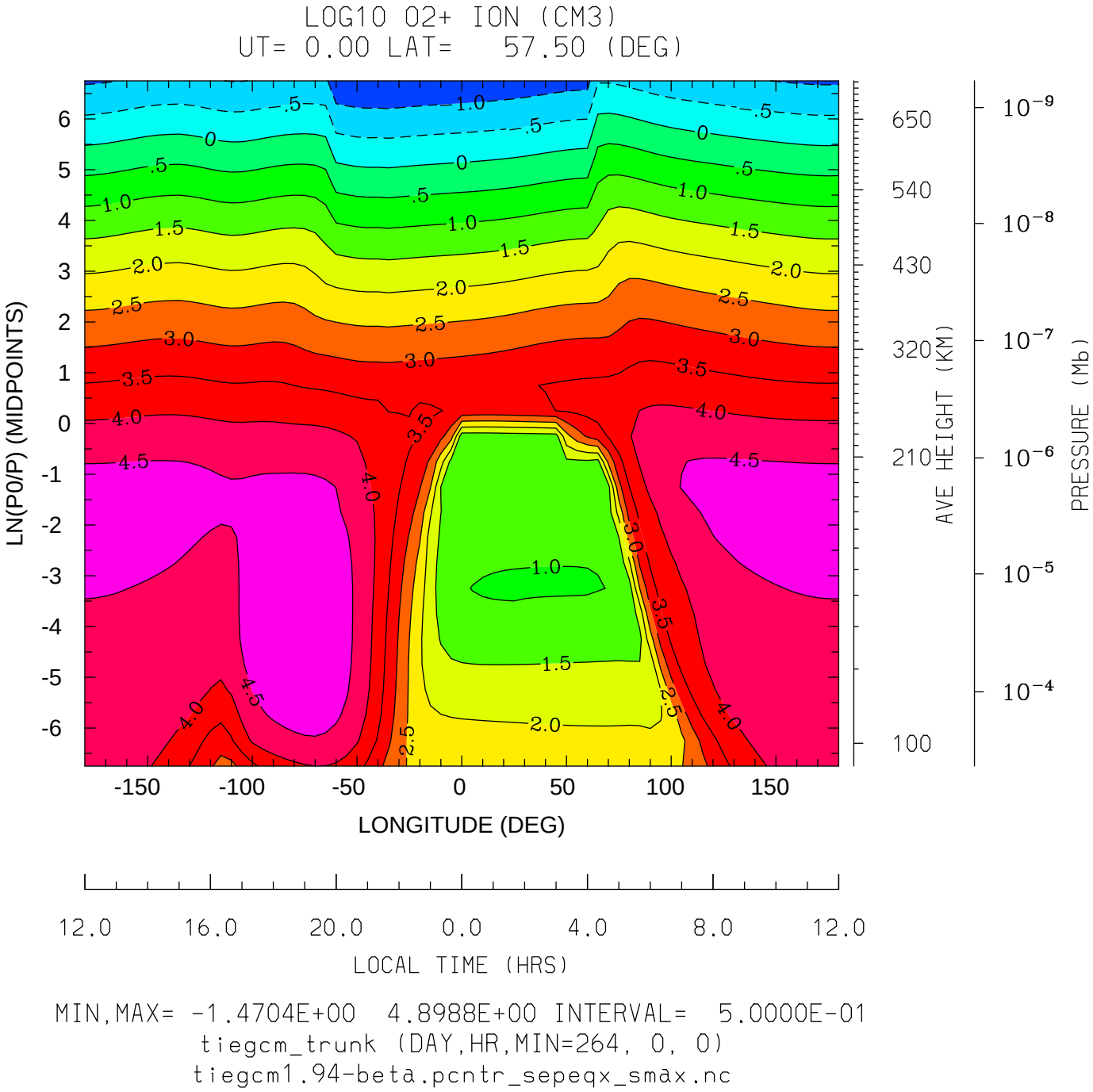

MIN,MAX= -1.4704E+00 4.8988E+00 INTERVAL= 5.0000E-01

tiegcm_trunk (DAY,HR,MIN=264, 0, 0)

tiegcm1.94-beta.pcntr_sepeqx_smax.nc

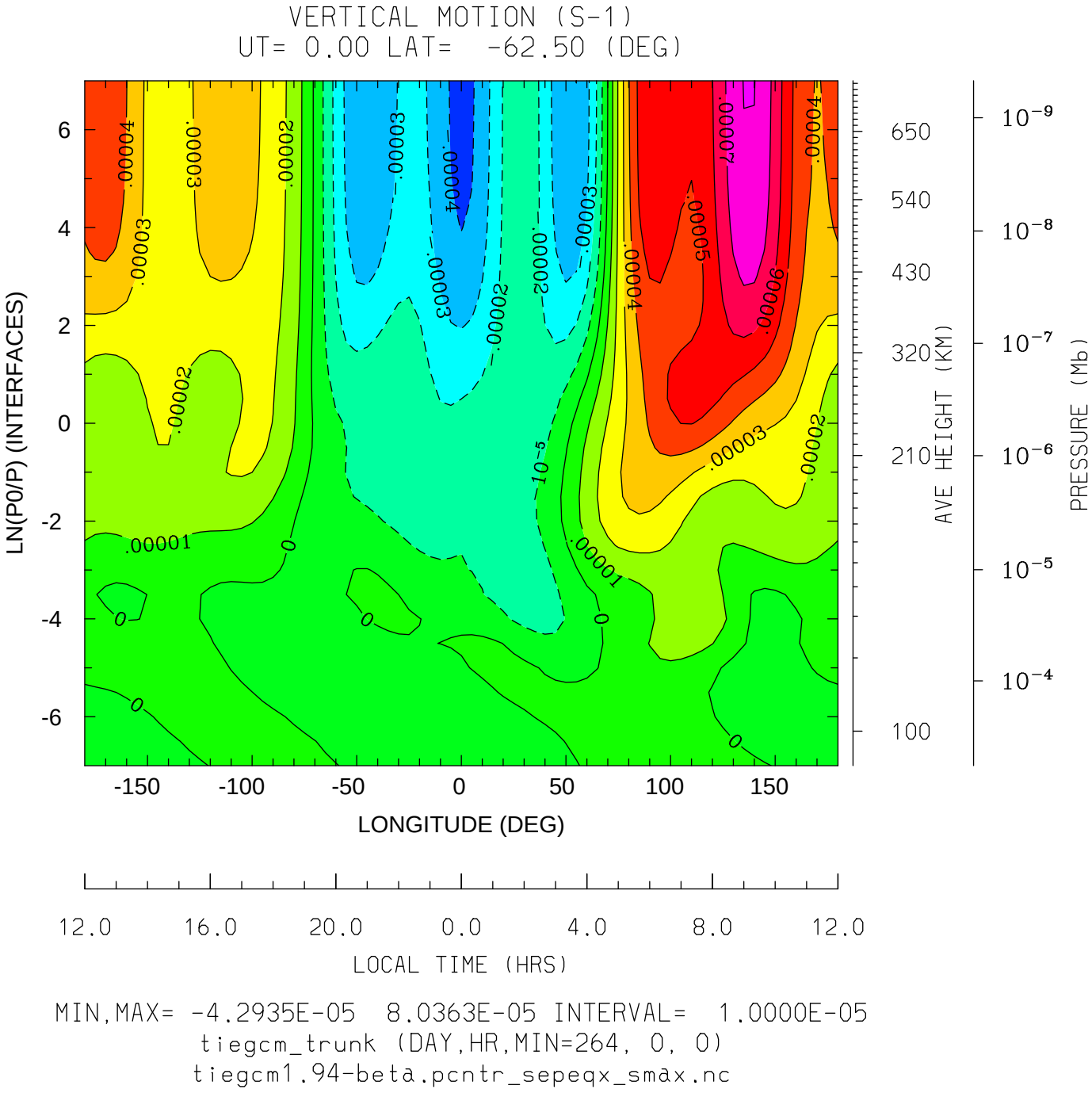

MIN,MAX= -4.2935E-05 8.0363E-05 INTERVAL= 1.0000E-05

tiegcm_trunk (DAY,HR,MIN=264, 0, 0)

tiegcm1.94-beta.pcntr_sepeqx_smax.nc

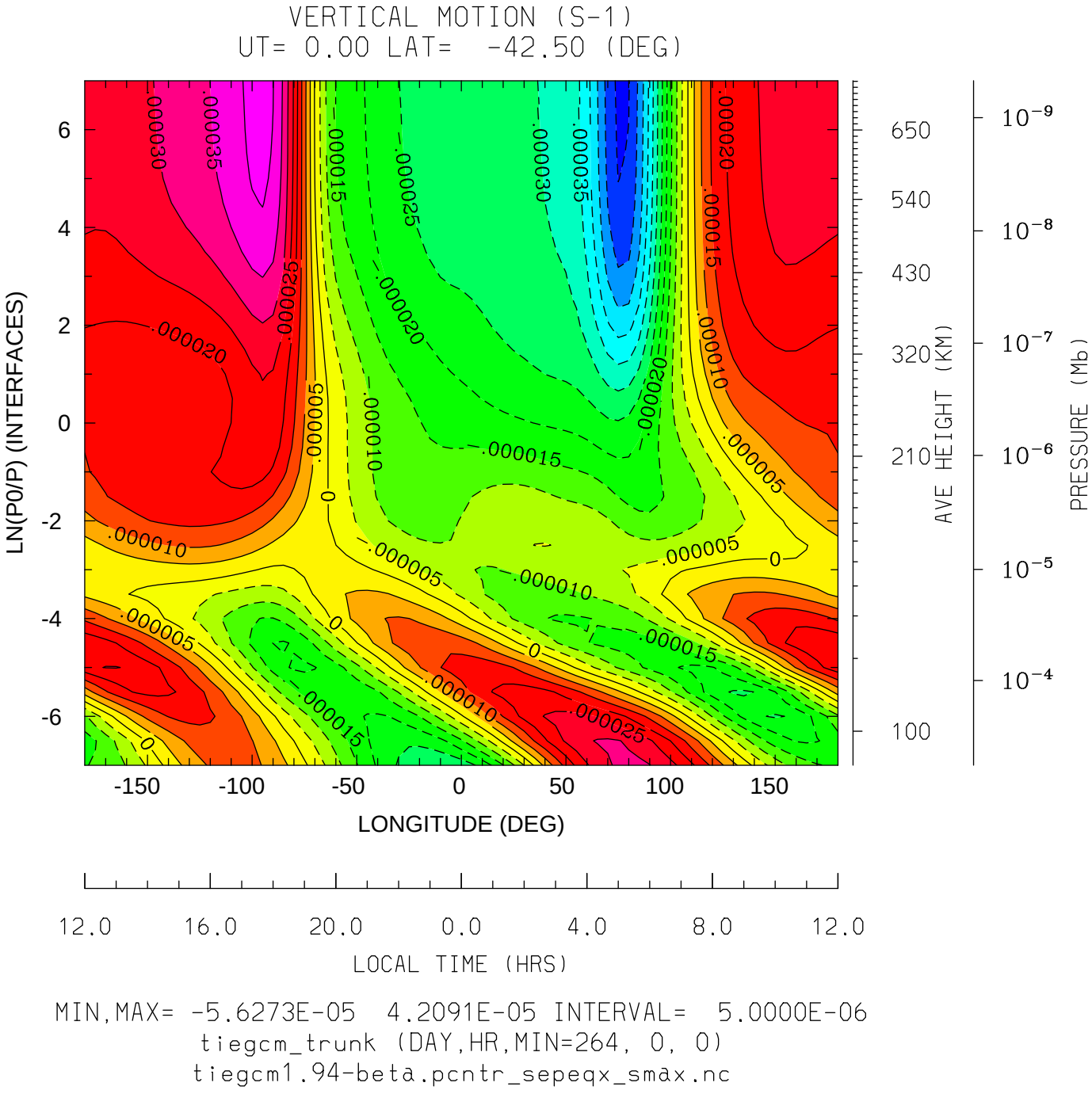

MIN,MAX= -5.6273E-05 4.2091E-05 INTERVAL= 5.0000E-06

tiegcm_trunk (DAY,HR,MIN=264, 0, 0)

tiegcm1.94-beta.pcntr_sepeqx_smax.nc

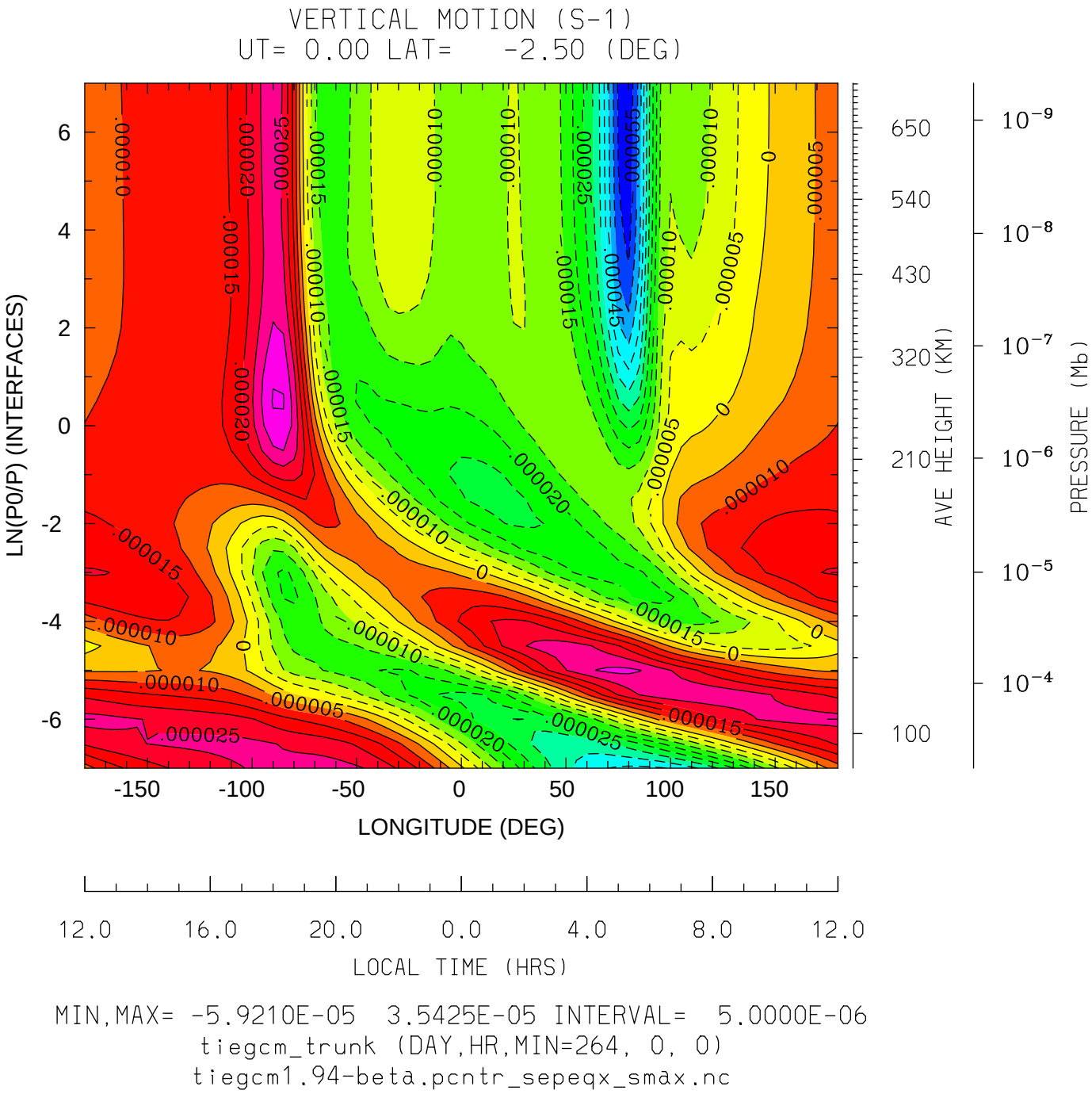

MIN,MAX= -5.9210E-05 3.5425E-05 INTERVAL= 5.0000E-06

tiegcm_trunk (DAY,HR,MIN=264, 0, 0)

tiegcm1.94-beta.pcntr_sepeqx_smax.nc

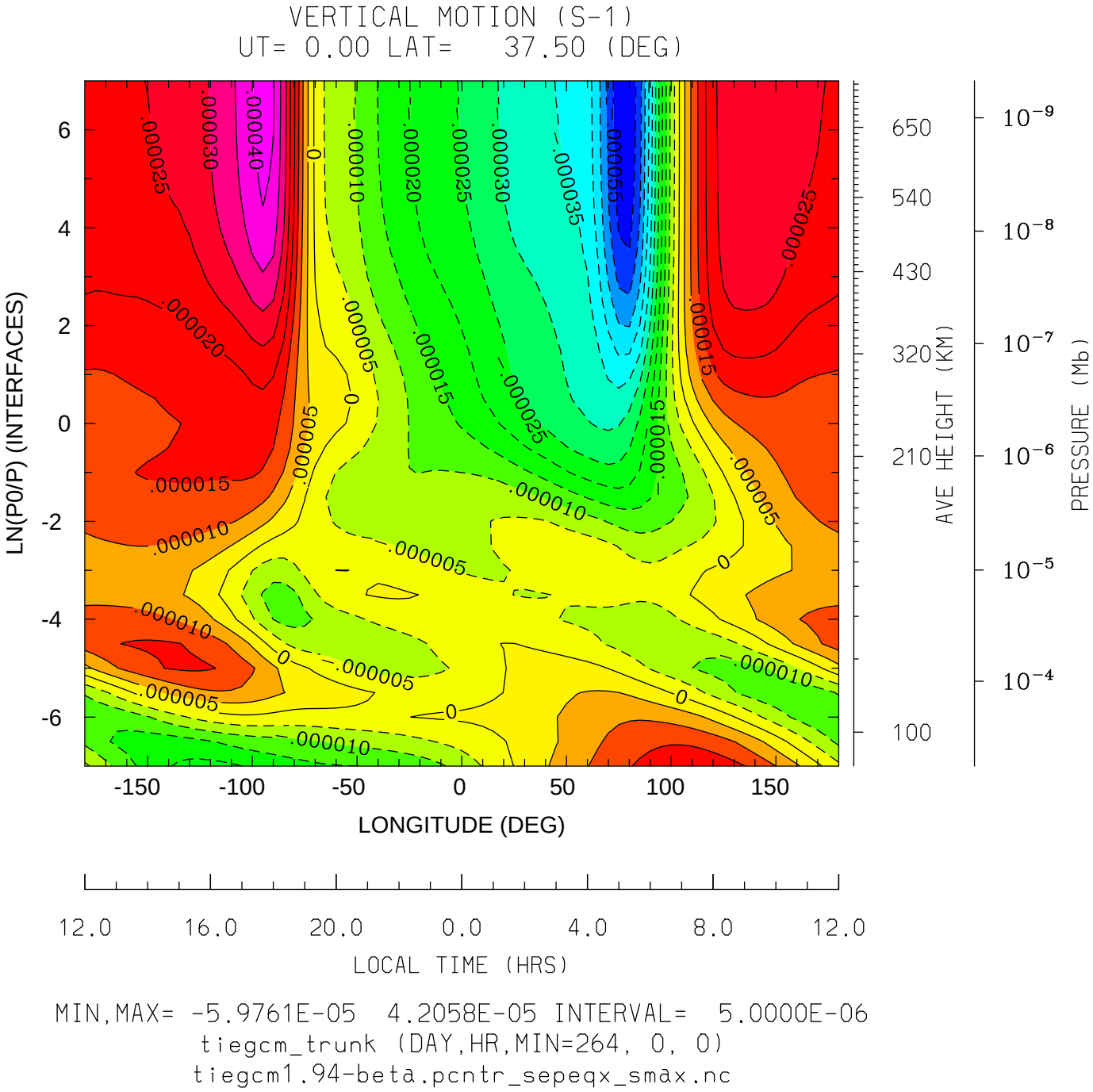

MIN,MAX= -5.9761E-05 4.2058E-05 INTERVAL= 5.0000E-06

tiegcm_trunk (DAY,HR,MIN=264, 0, 0)

tiegcm1.94-beta.pcntr_sepeqx_smax.nc

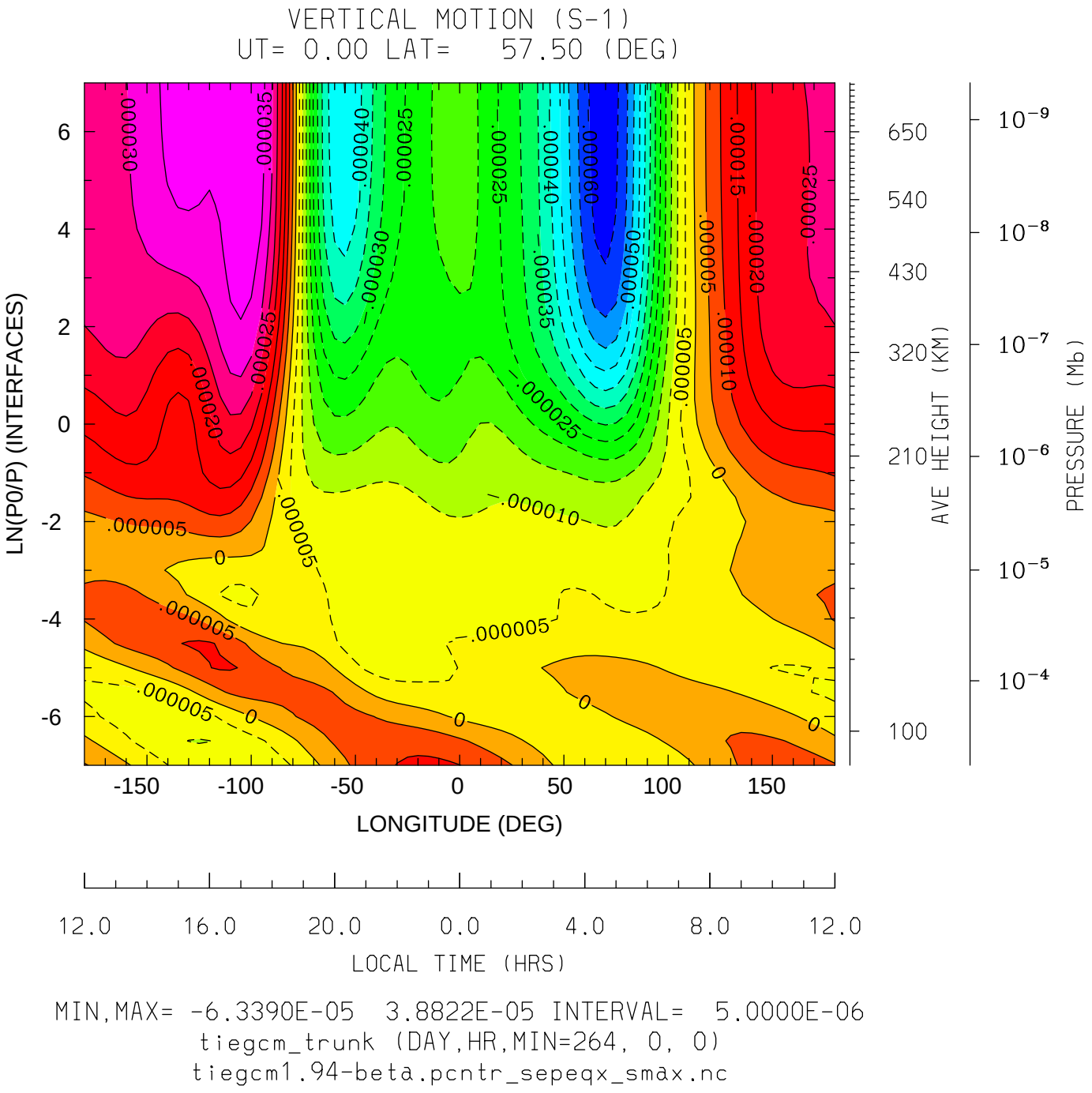

MIN,MAX= -6.3390E-05 3.8822E-05 INTERVAL= 5.0000E-06

tiegcm_trunk (DAY,HR,MIN=264, 0, 0)

tiegcm1.94-beta.pcntr_sepeqx_smax.nc

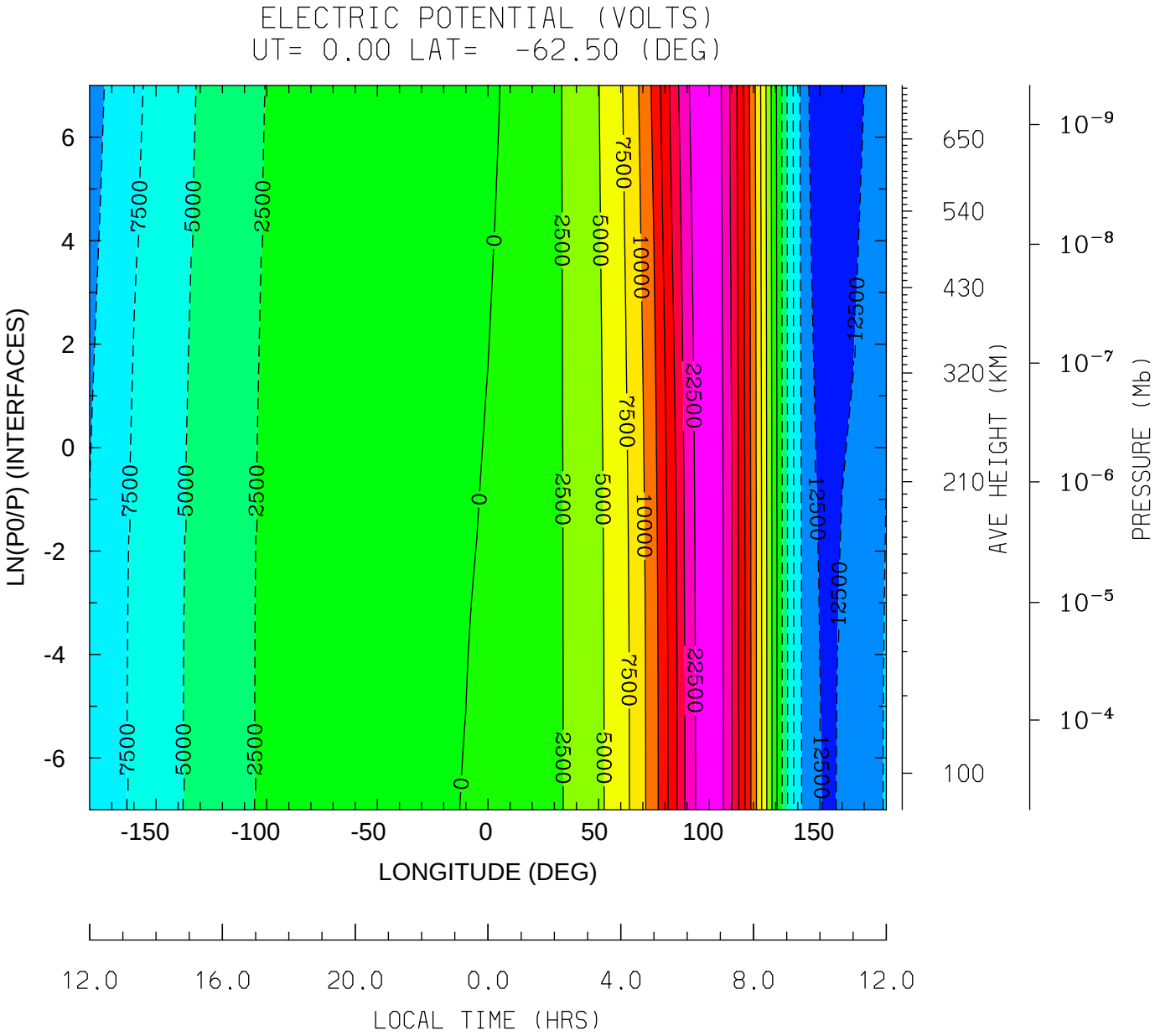

MIN,MAX= -1.4663E+04 2.3878E+04 INTERVAL= 2.5000E+03

tiegcm_trunk (DAY,HR,MIN=264, 0, 0)

tiegcm1.94-beta.pcntr_sepeqx_smax.nc

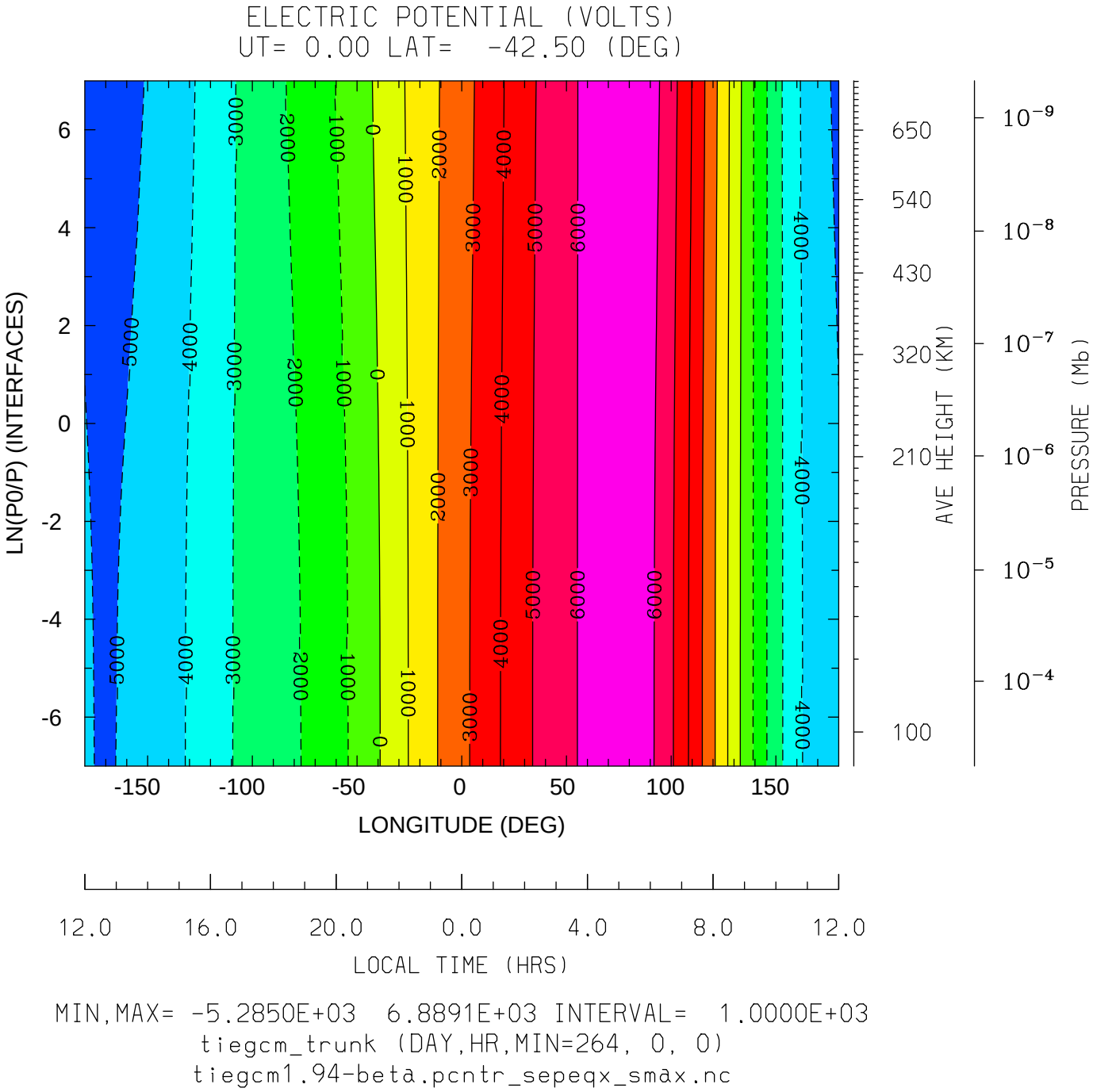

MIN,MAX= -5.2850E+03 6.8891E+03 INTERVAL= 1.0000E+03

tiegcm_trunk (DAY,HR,MIN=264, 0, 0)

tiegcm1.94-beta.pcntr_sepeqx_smax.nc

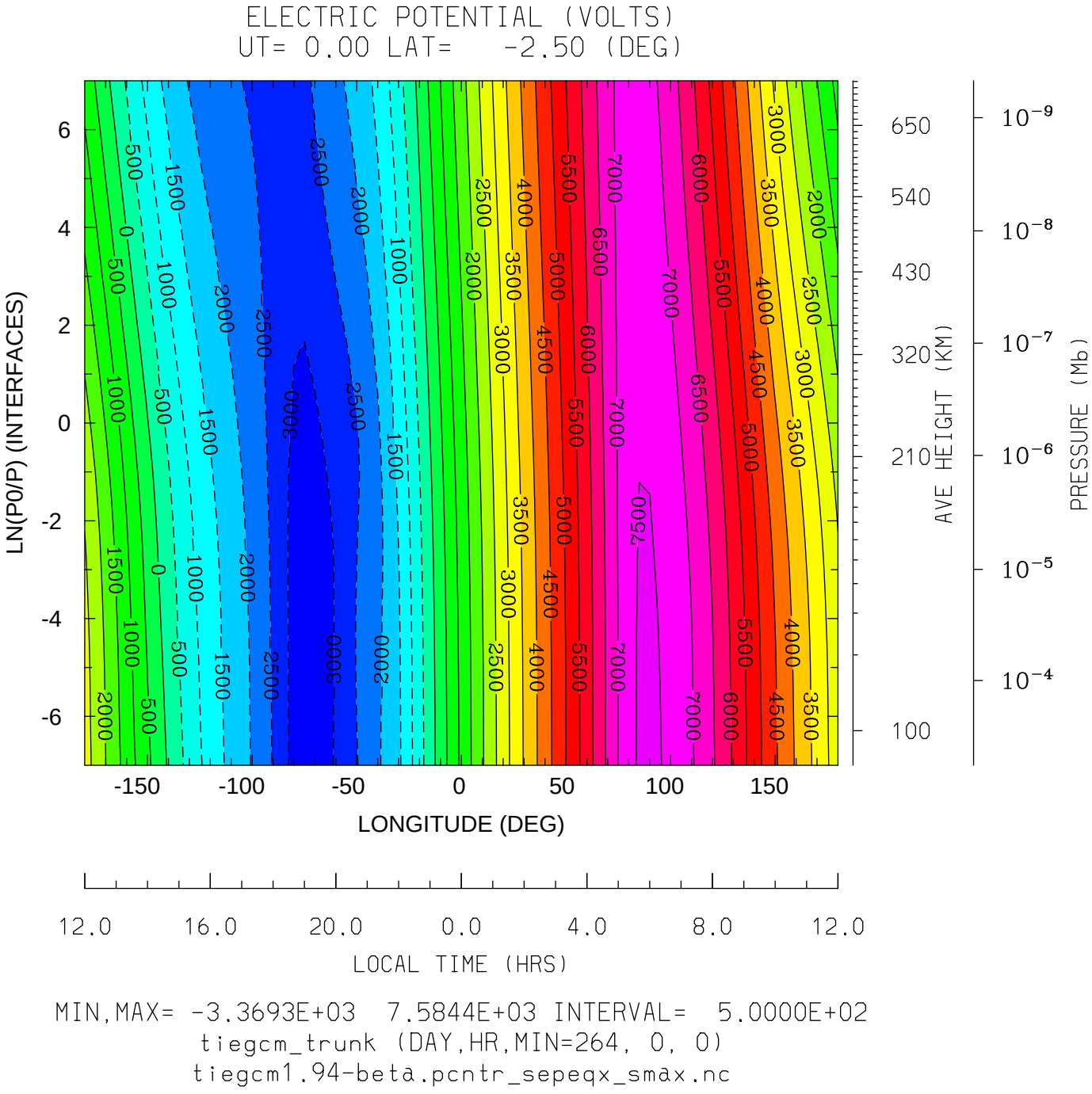
ELECTRIC POTENTIAL (VOLTS)
UT= 0.00 LAT= -2.50 (DEG)
LN(P0/P) (INTERFACES)
LONGITUDE (DEG)
LOCAL TIME (HRS)
AVE HEIGHT (KM)
PRESSURE (Mb)
MIN,MAX= -3.3693E+03 7.5844E+03 INTERVAL= 5.0000E+02
tiegcm_trunk (DAY,HR,MIN=264, 0, 0)
tiegcm1.94-beta.pcntr_sepeqx_smax.nc

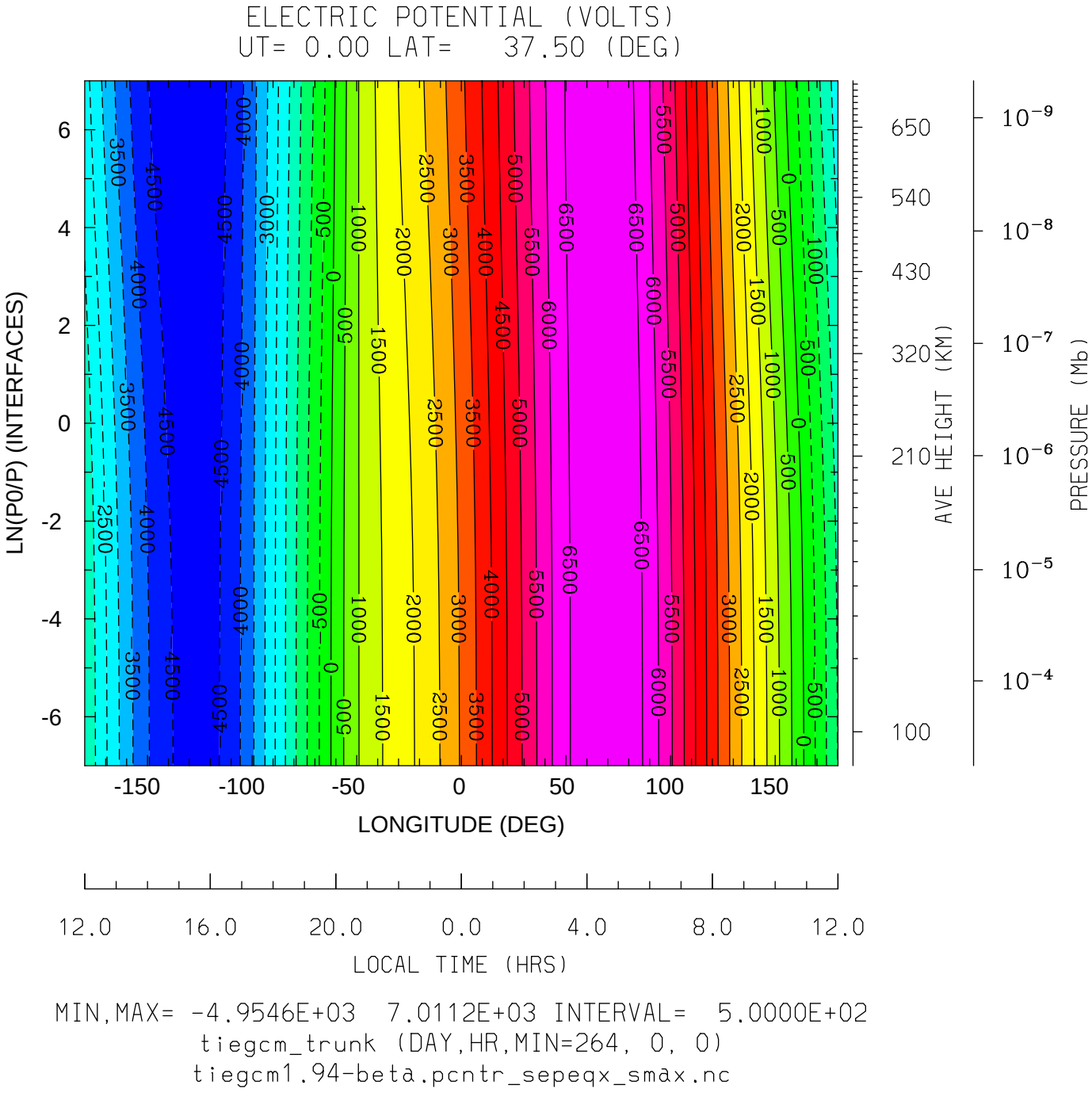
ELECTRIC POTENTIAL (VOLTS)
UT= 0.00 LAT= 37.50 (DEG)
LN(P0/P) (INTERFACES)
LONGITUDE (DEG)
LOCAL TIME (HRS)
AVE HEIGHT (KM)
PRESSURE (Mb)
MIN,MAX= -4.9546E+03 7.0112E+03 INTERVAL= 5.0000E+02
tiegcm_trunk (DAY,HR,MIN=264, 0, 0)
tiegcm1.94-beta.pcntr_sepeqx_smax.nc

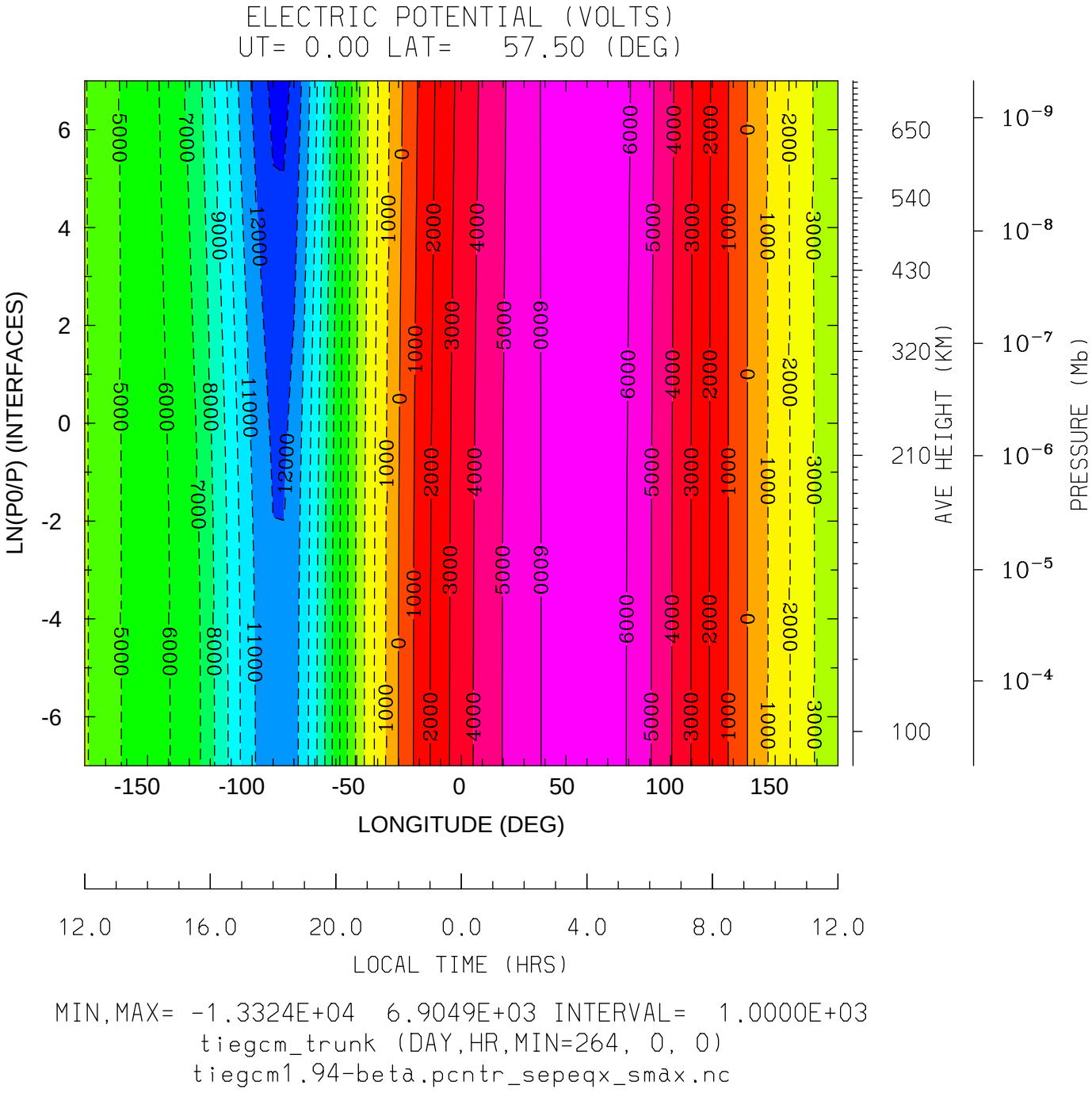
ELECTRIC POTENTIAL (VOLTS)
UT= 0.00 LAT= 57.50 (DEG)
LN(P0/P) (INTERFACES)
LONGITUDE (DEG)
LOCAL TIME (HRS)
AVE HEIGHT (KM)
PRESSURE (Mb)
MIN,MAX= -1.3324E+04 6.9049E+03 INTERVAL= 1.0000E+03
tiegcm_trunk (DAY,HR,MIN=264, 0, 0)
tiegcm1.94-beta.pcntr_sepeqx_smax.nc

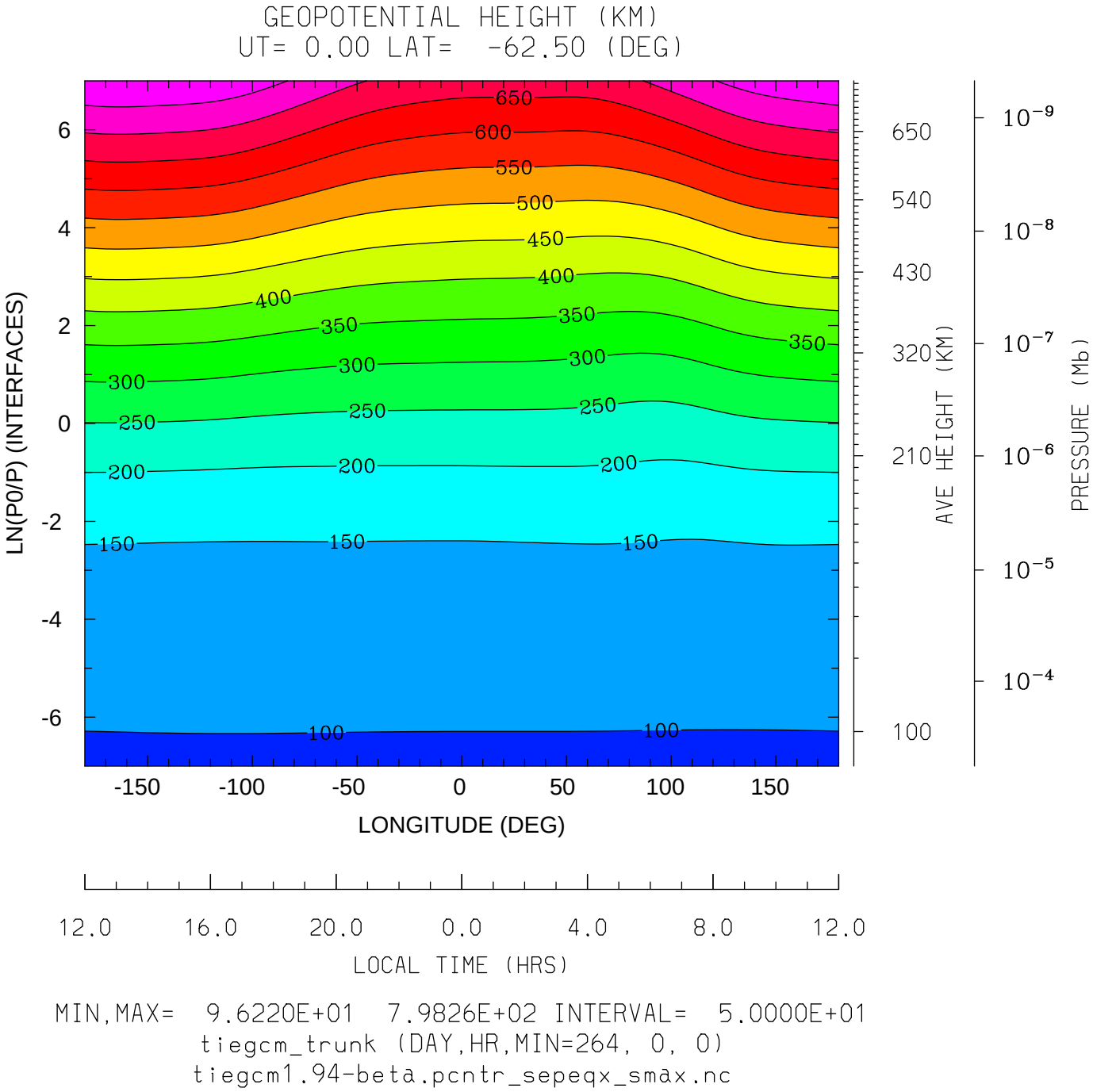

MIN,MAX= 9.6220E+01 7.9826E+02 INTERVAL= 5.0000E+01

tiegcm_trunk (DAY,HR,MIN=264, 0, 0)

tiegcm1.94-beta.pcntr_sepeqx_smax.nc

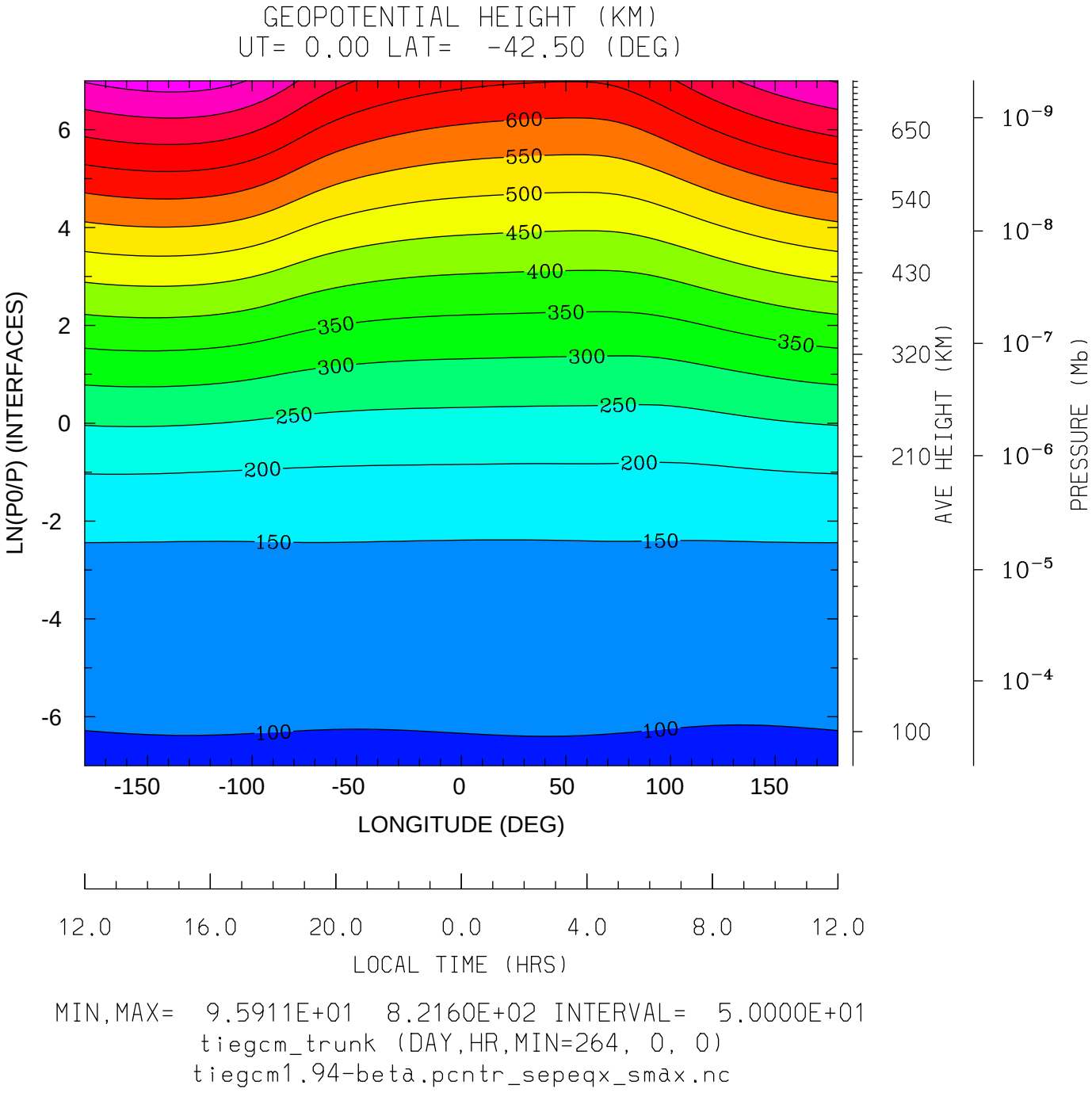

MIN,MAX= 9.5911E+01 8.2160E+02 INTERVAL= 5.0000E+01

tiegcm_trunk (DAY,HR,MIN=264, 0, 0)

tiegcm1.94-beta.pcntr_sepeqx_smax.nc

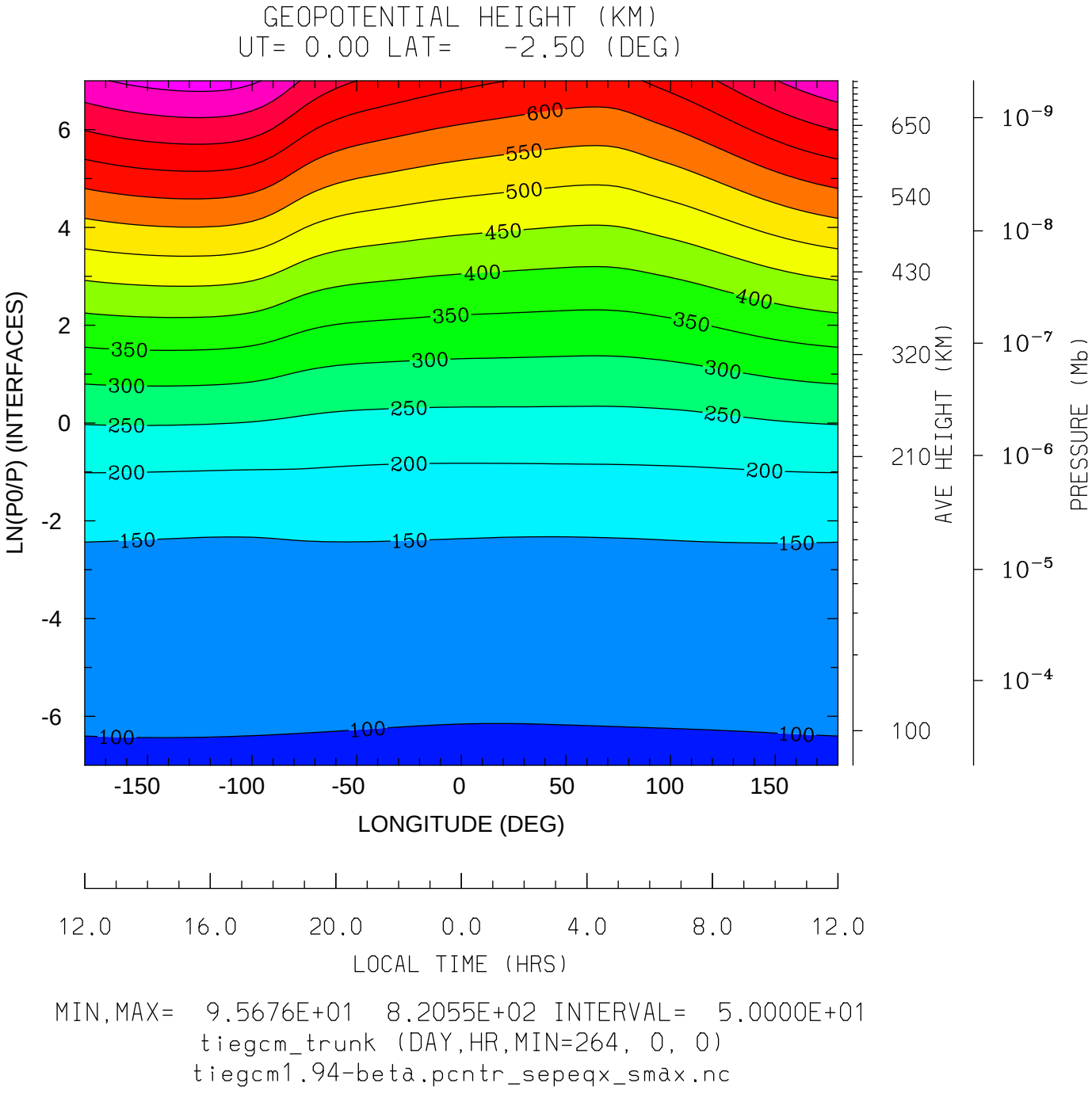

MIN,MAX= 9.5676E+01 8.2055E+02 INTERVAL= 5.0000E+01

tiegcm_trunk (DAY,HR,MIN=264, 0, 0)

tiegcm1.94-beta.pcntr_sepeqx_smax.nc

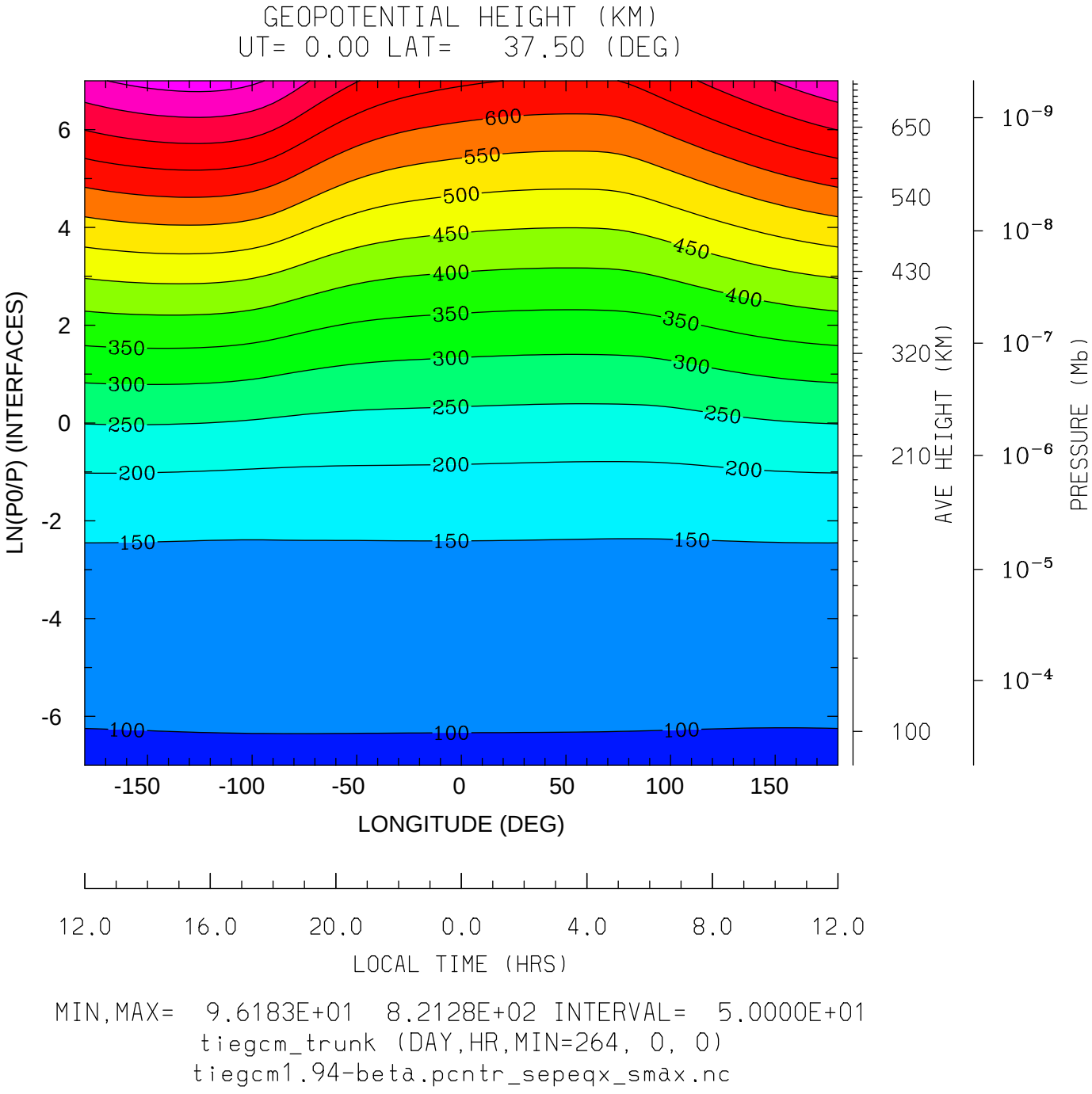

MIN,MAX= 9.6183E+01 8.2128E+02 INTERVAL= 5.0000E+01

tiegcm_trunk (DAY,HR,MIN=264, 0, 0)

tiegcm1.94-beta.pcntr_sepeqx_smax.nc

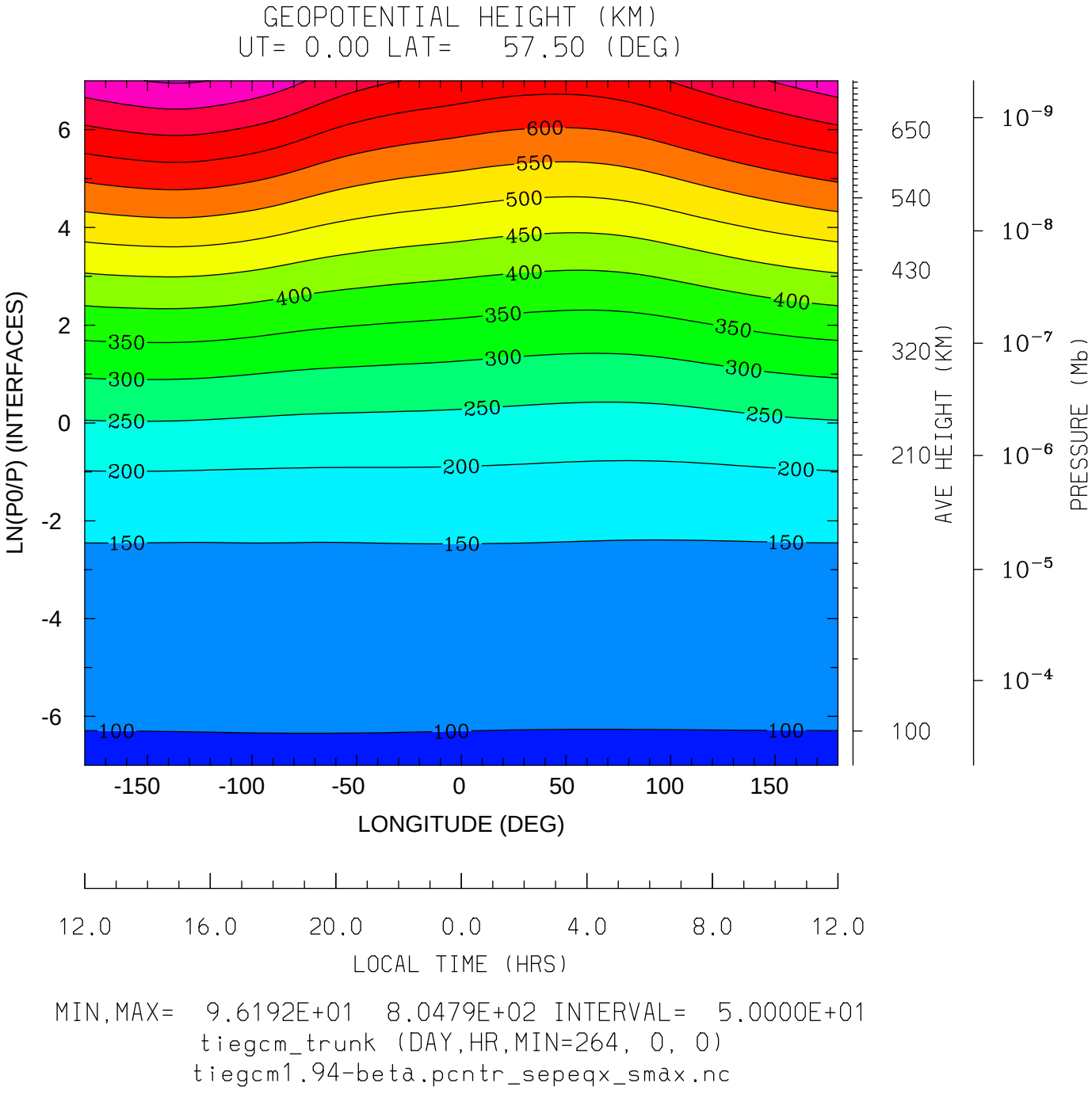

MIN,MAX= 9.6192E+01 8.0479E+02 INTERVAL= 5.0000E+01

tiegcm_trunk (DAY,HR,MIN=264, 0, 0)

tiegcm1.94-beta.pcntr_sepeqx_smax.nc

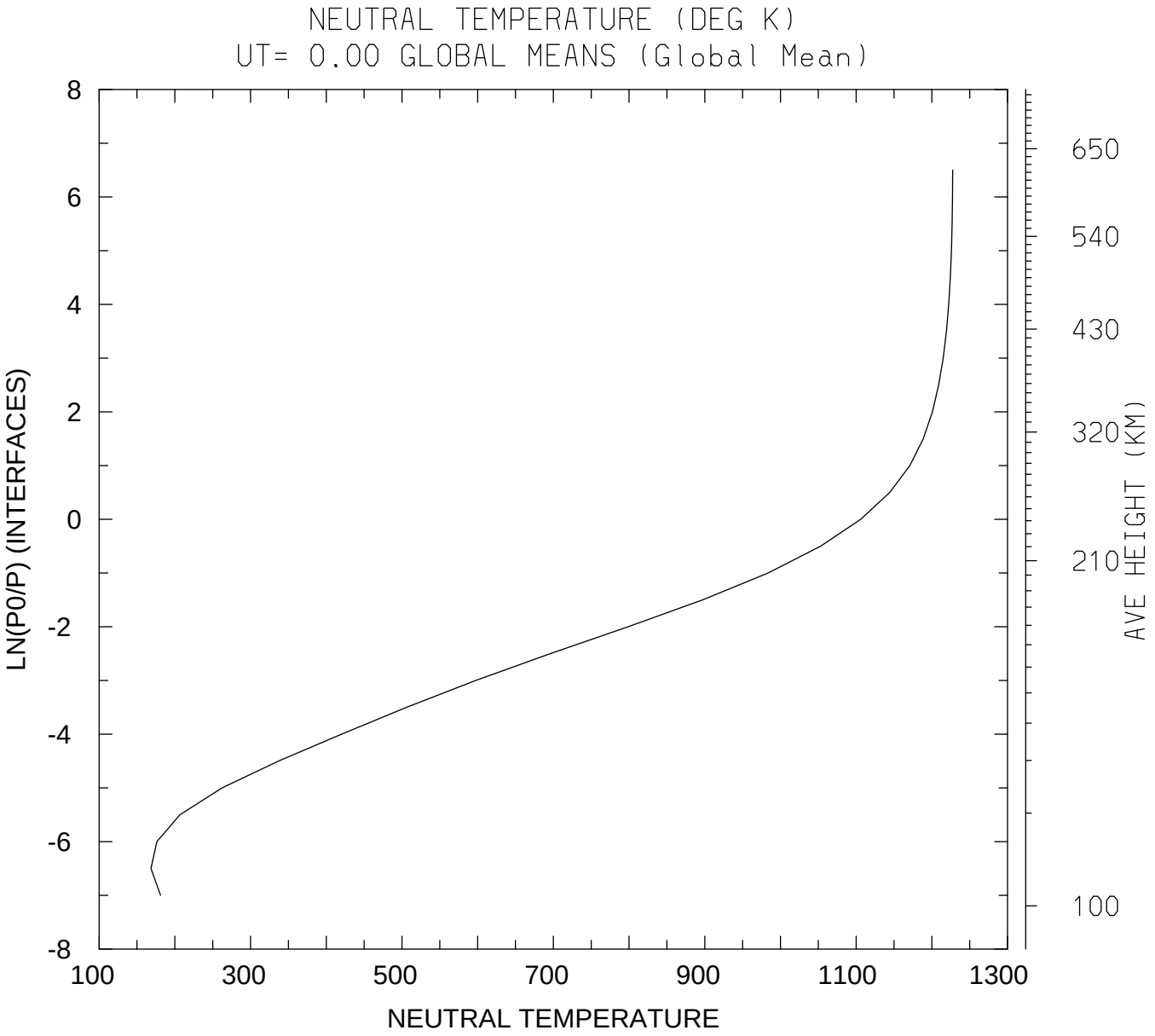

MIN,MAX= 1.6840E+02 1.2275E+03

tiegcm_trunk (DAY,HR,MIN=264, 0, 0)

tiegcm1.94-beta.pcntr_sepeqx_smax.nc

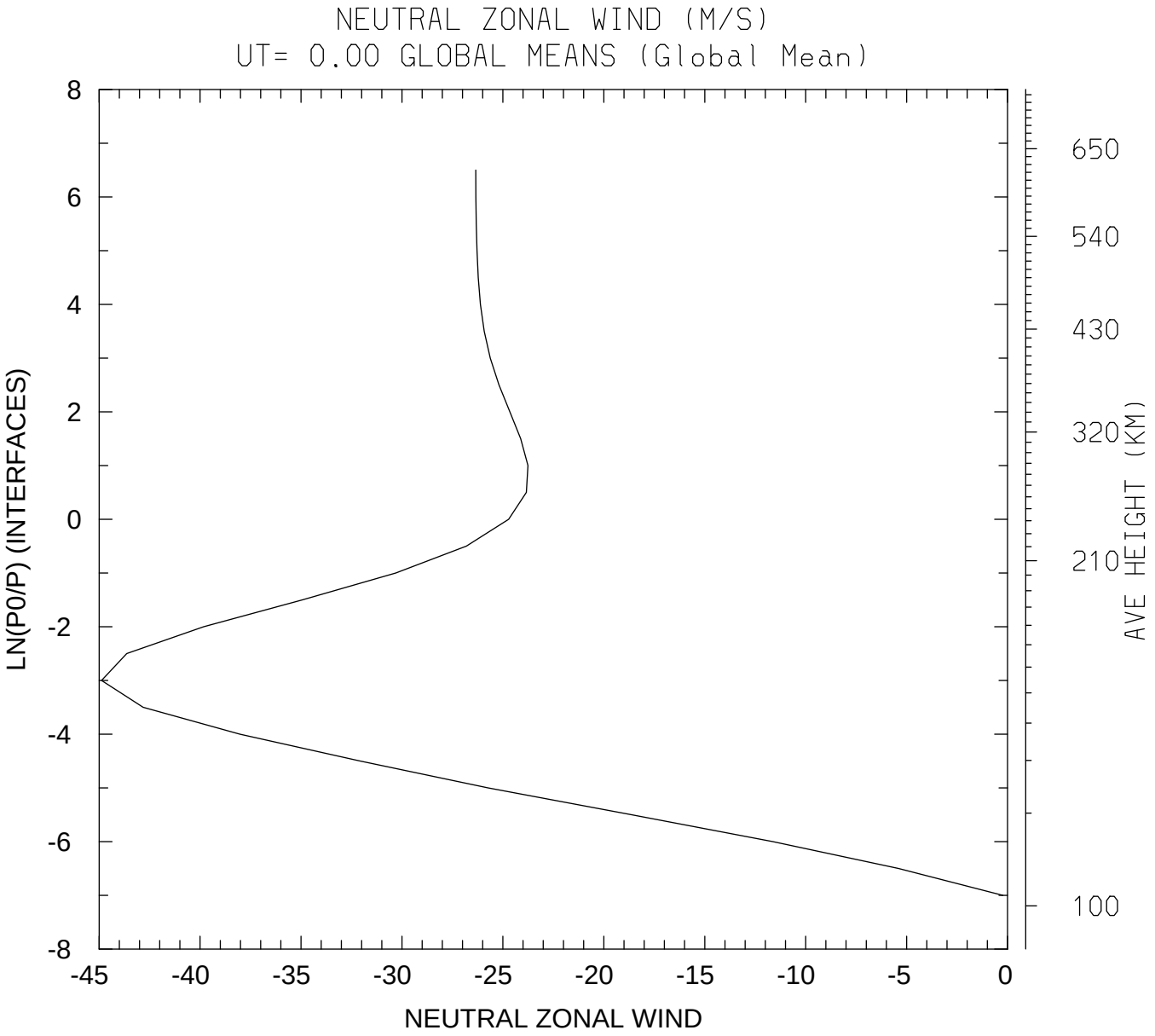

MIN,MAX= -4.4883E+01 -2.3089E-01
tiegcm_trunk (DAY,HR,MIN=264, 0, 0)
tiegcm1.94-beta.pcntr_sepeqx_smax.nc

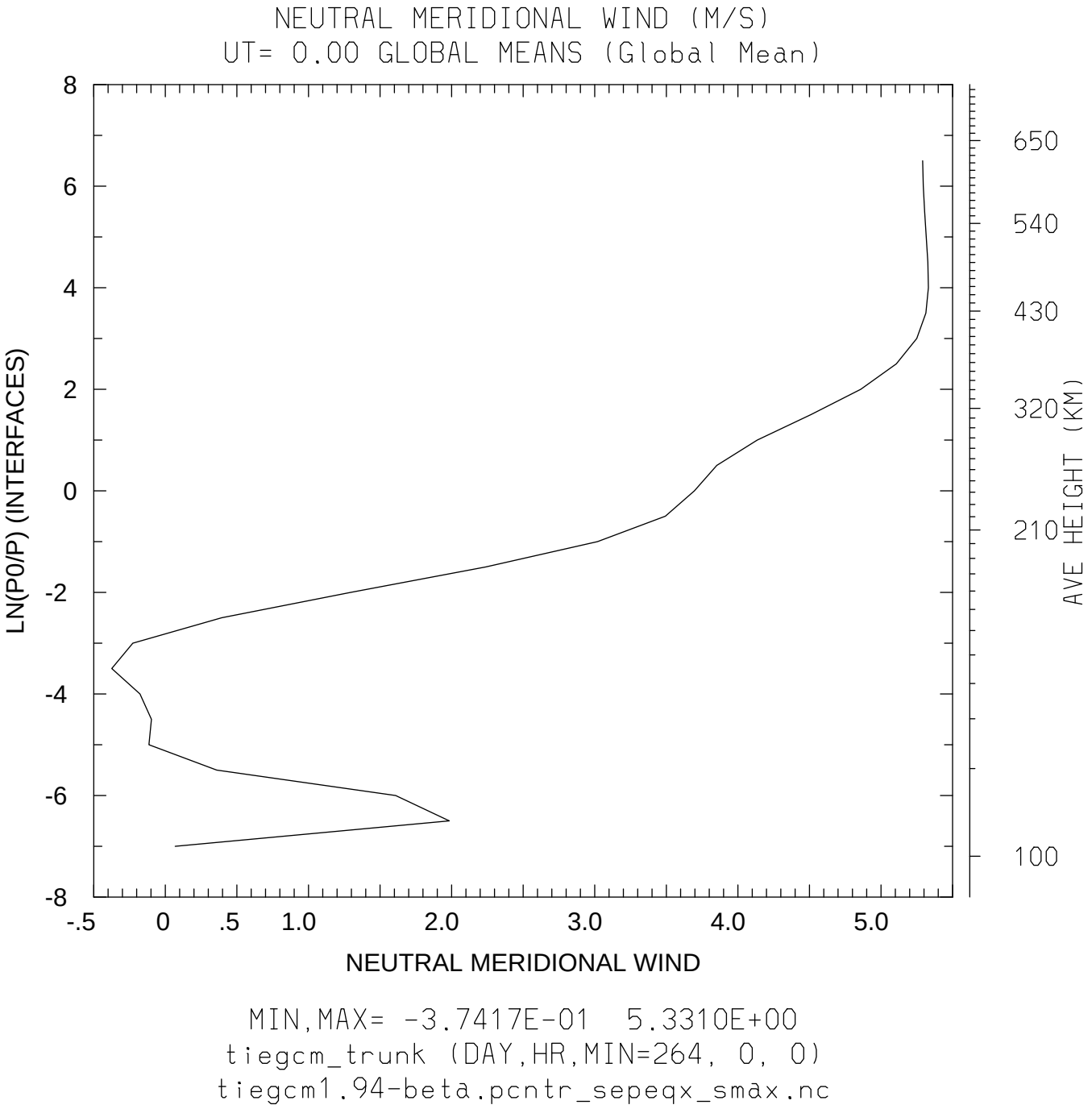

MIN,MAX= -3.7417E-01 5.3310E+00

tiegcm_trunk (DAY,HR,MIN=264, 0, 0)

tiegcm1.94-beta.pcntr_sepeqx_smax.nc

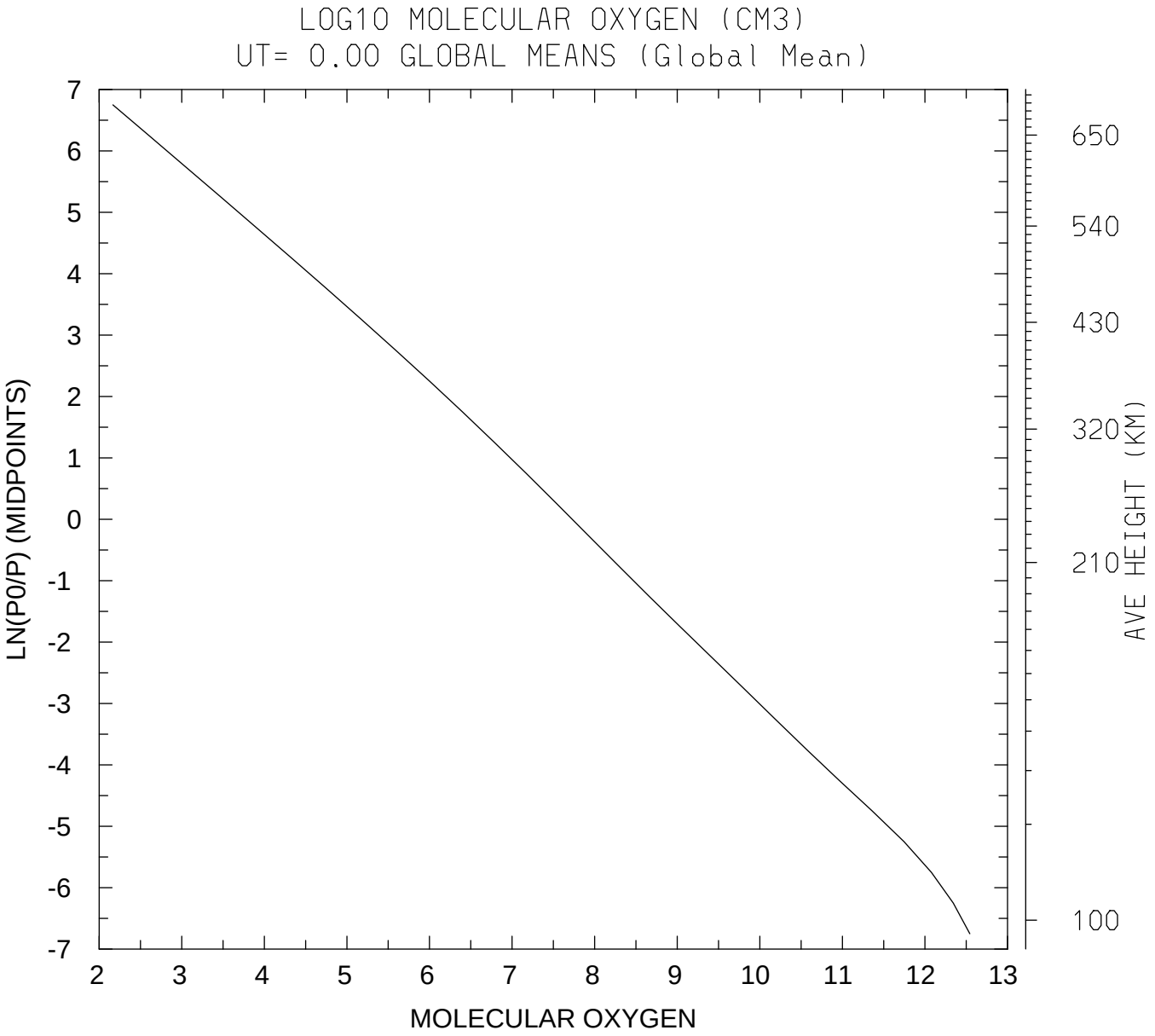

MIN,MAX= 1.4669E+02 3.4924E+12

tiegcm_trunk (DAY,HR,MIN=264, 0, 0)

tiegcm1.94-beta.pcntr_sepeqx_smax.nc

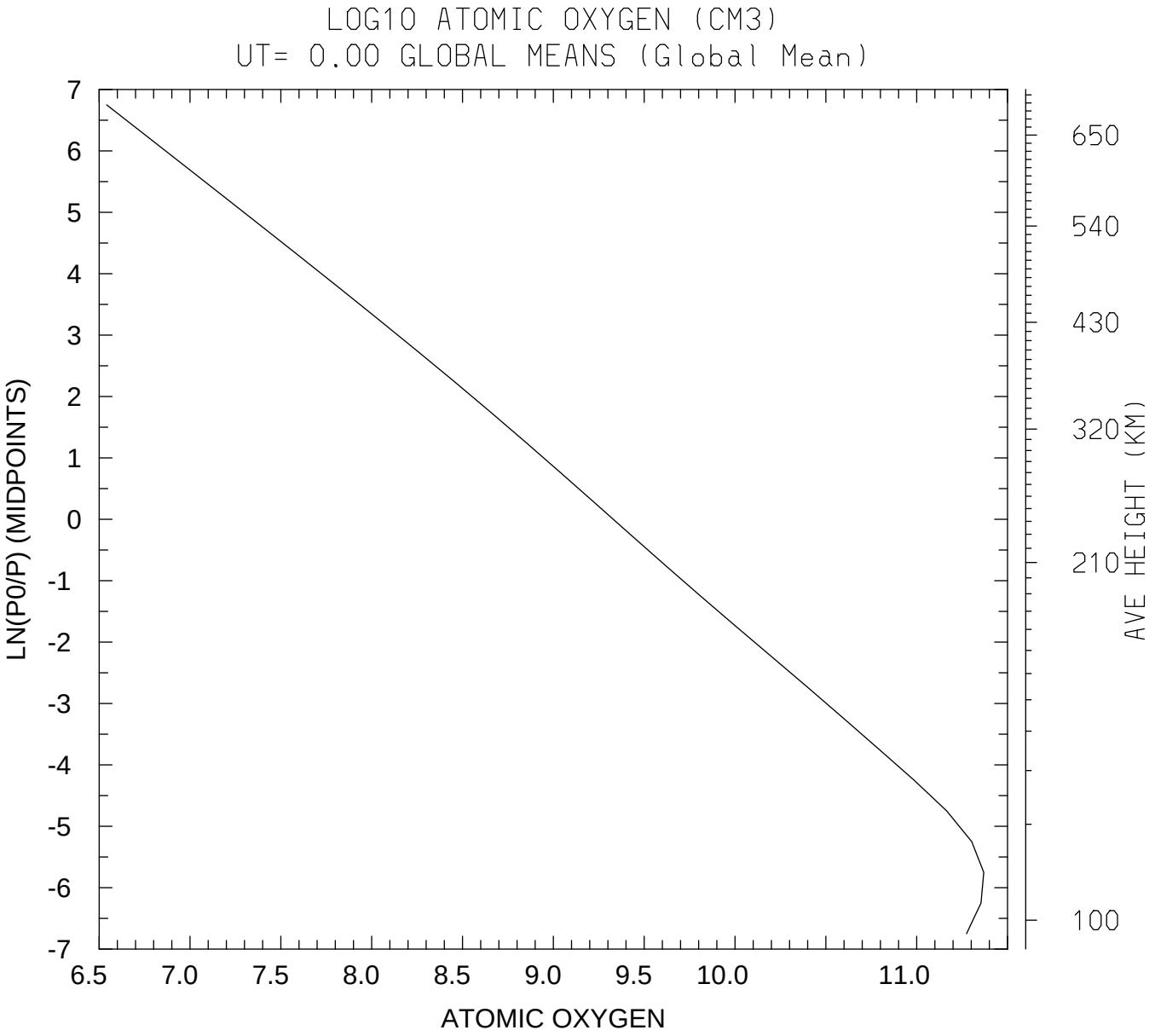

MIN,MAX= 3.4785E+06 2.3392E+11

tiegcm_trunk (DAY,HR,MIN=264, 0, 0)

tiegcm1.94-beta.pcntr_sepeqx_smax.nc

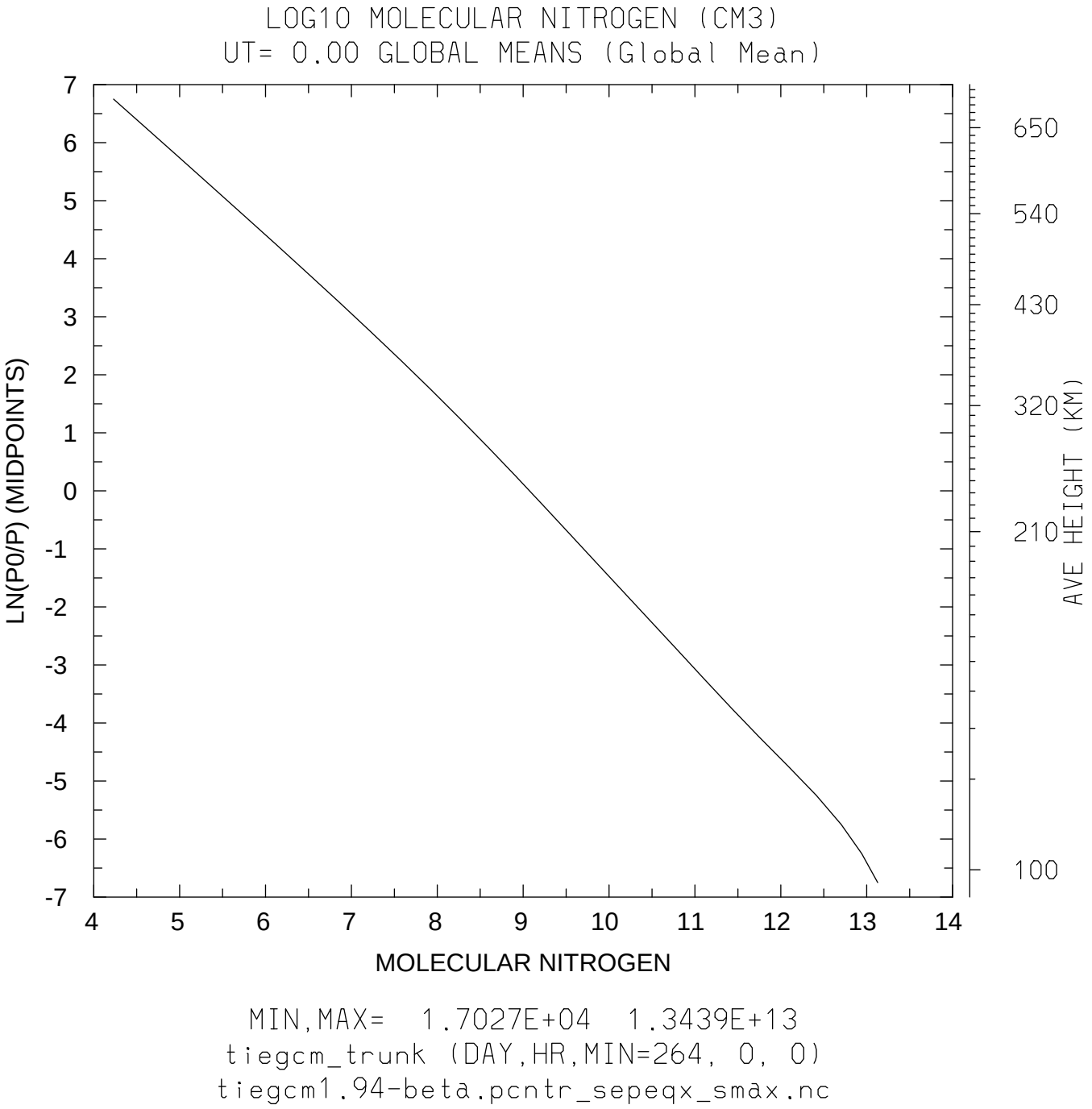

MIN,MAX= 1.7027E+04 1.3439E+13

tiegcm_trunk (DAY,HR,MIN=264, 0, 0)

tiegcm1.94-beta.pcntr_sepeqx_smax.nc

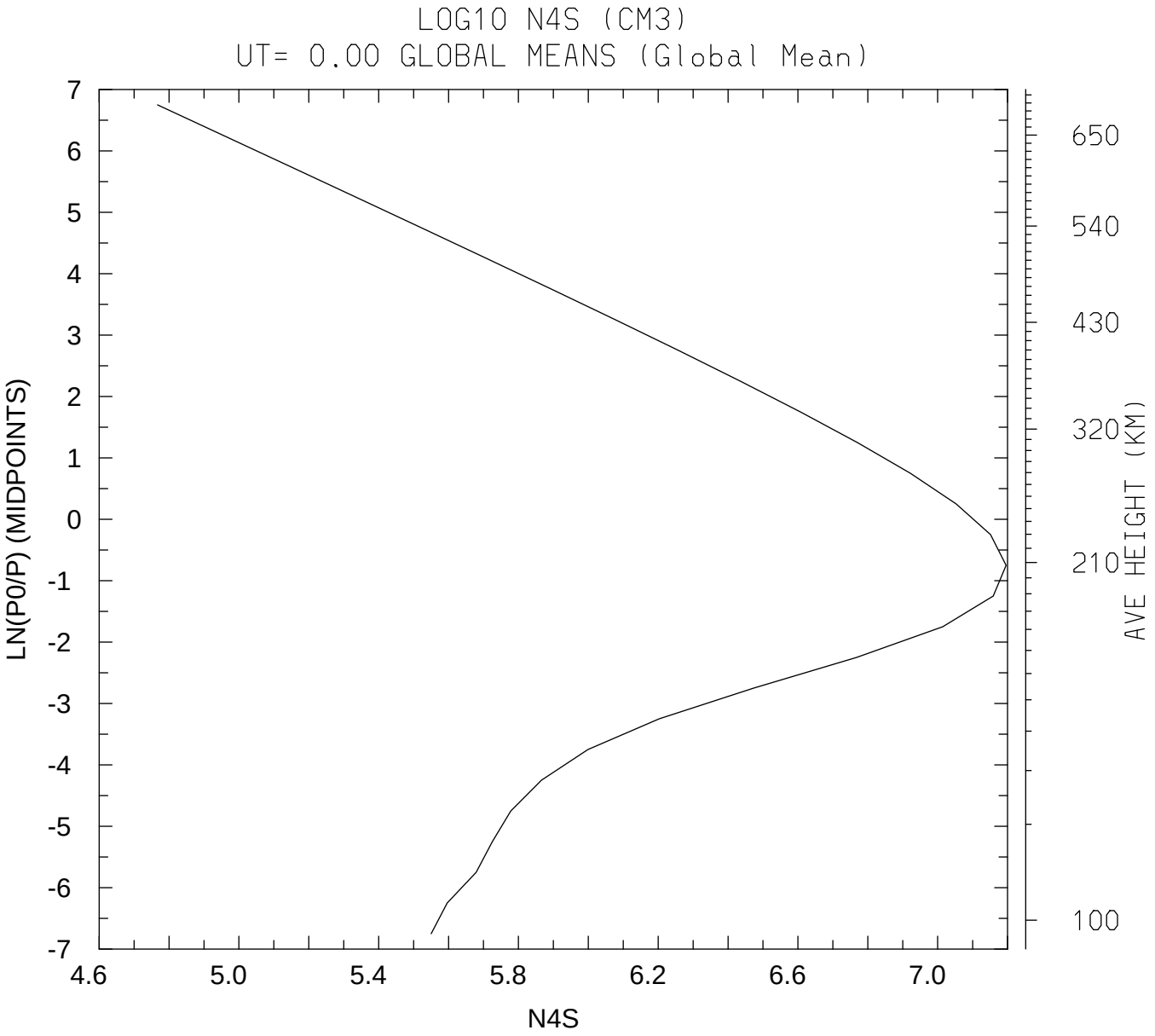

MIN,MAX= 5.8482E+04 1.5705E+07

tiegcm_trunk (DAY,HR,MIN=264, 0, 0)

tiegcm1.94-beta.pcntr_sepeqx_smax.nc

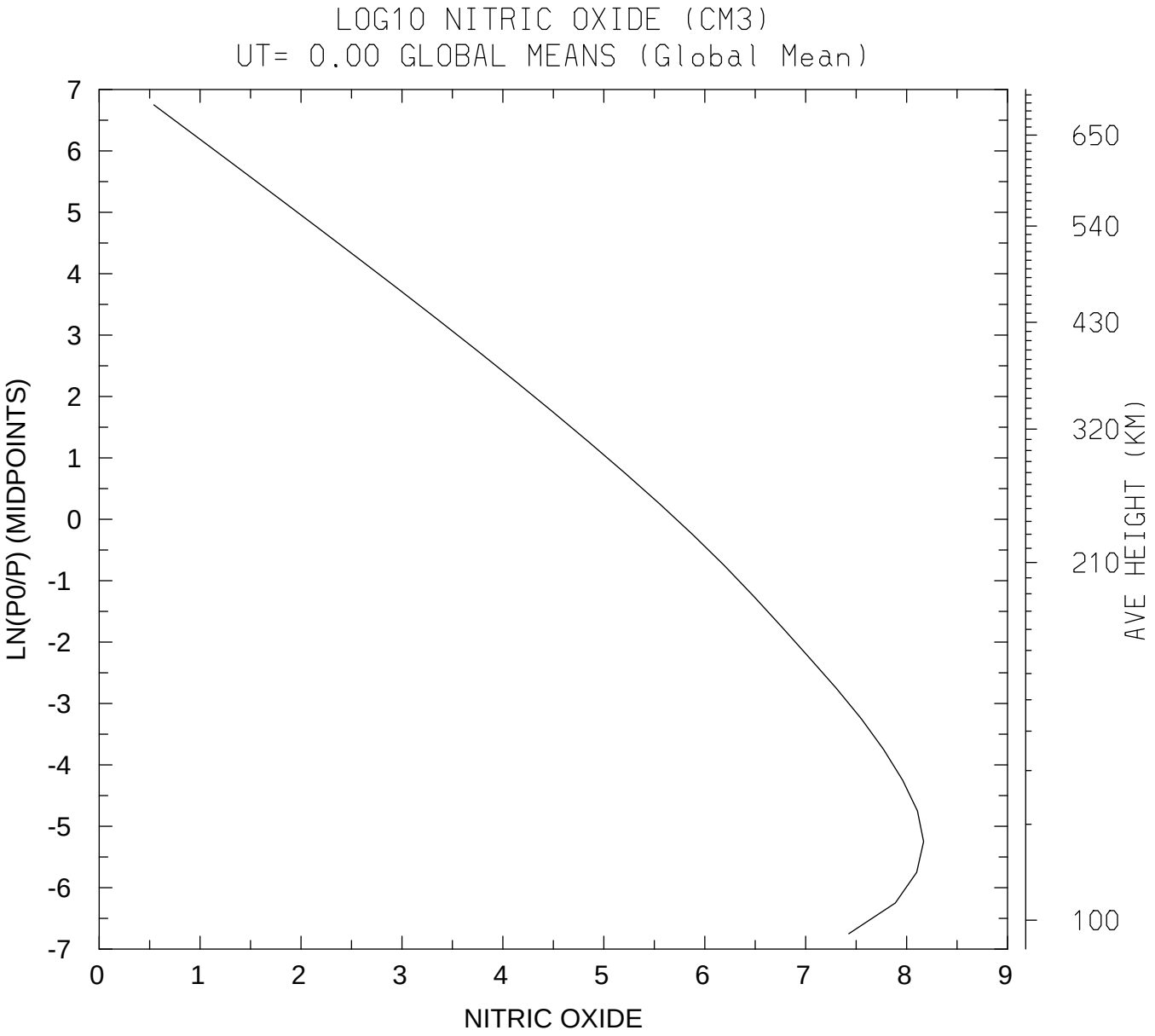

MIN,MAX= 3.4807E+00 1.4735E+08

tiegcm_trunk (DAY,HR,MIN=264, 0, 0)

tiegcm1.94-beta.pcntr_sepeqx_smax.nc

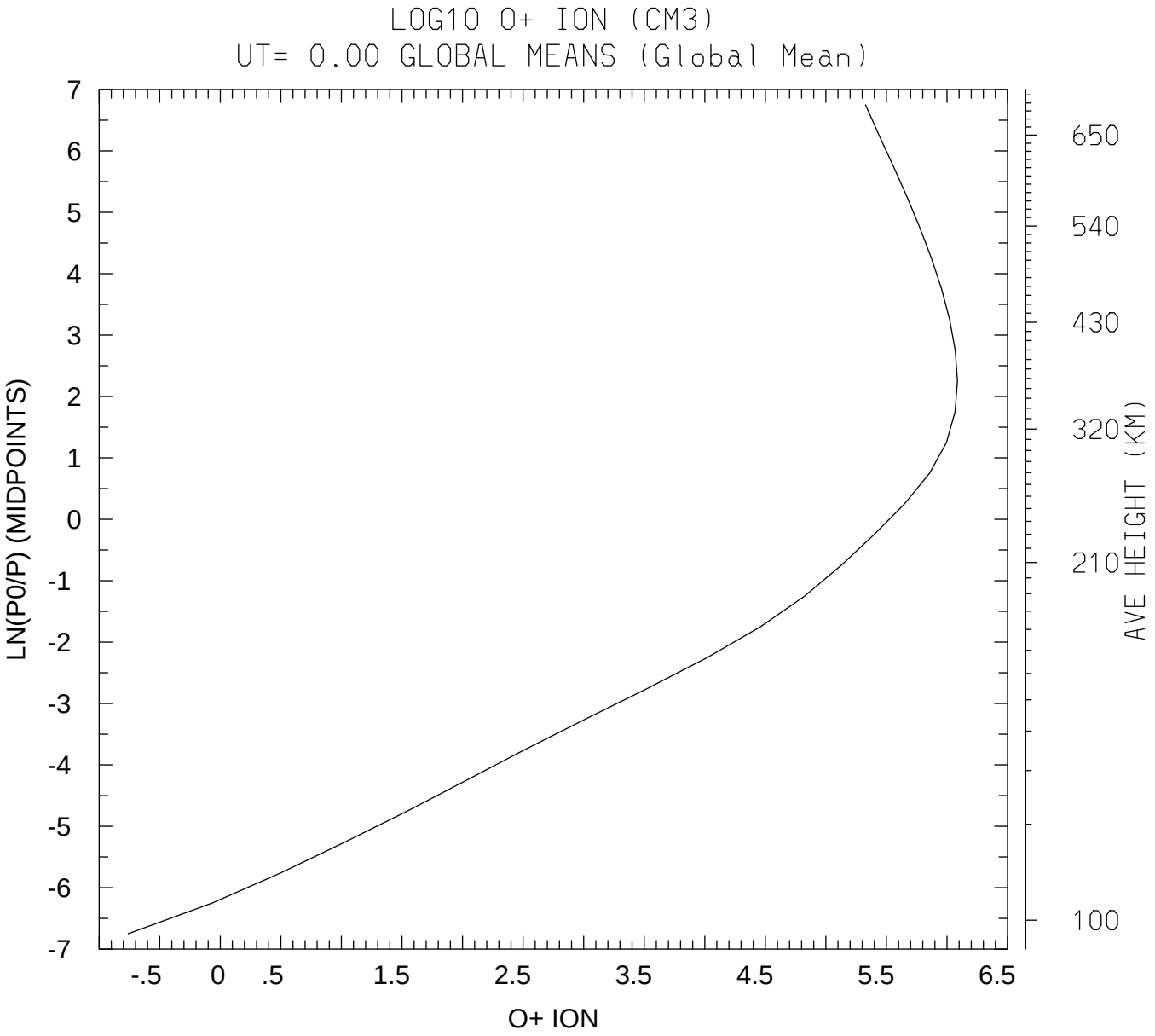

MIN,MAX= 1.7348E-01 1.2184E+06

tiegcm_trunk (DAY,HR,MIN=264, 0, 0)

tiegcm1.94-beta.pcntr_sepeqx_smax.nc

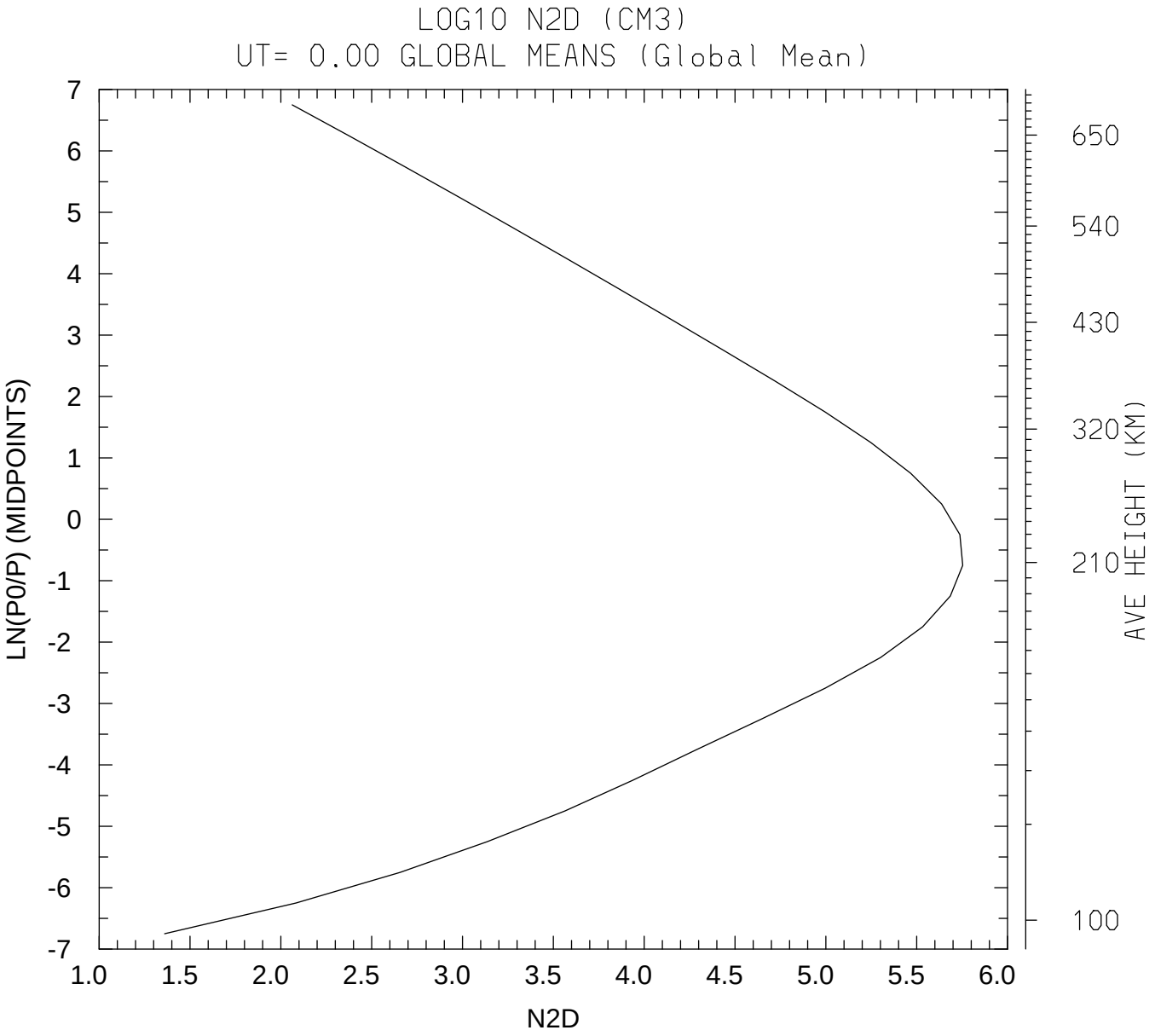

MIN,MAX= 2.2913E+01 5.6646E+05

tiegcm_trunk (DAY,HR,MIN=264, 0, 0)

tiegcm1.94-beta.pcntr_sepeqx_smax.nc

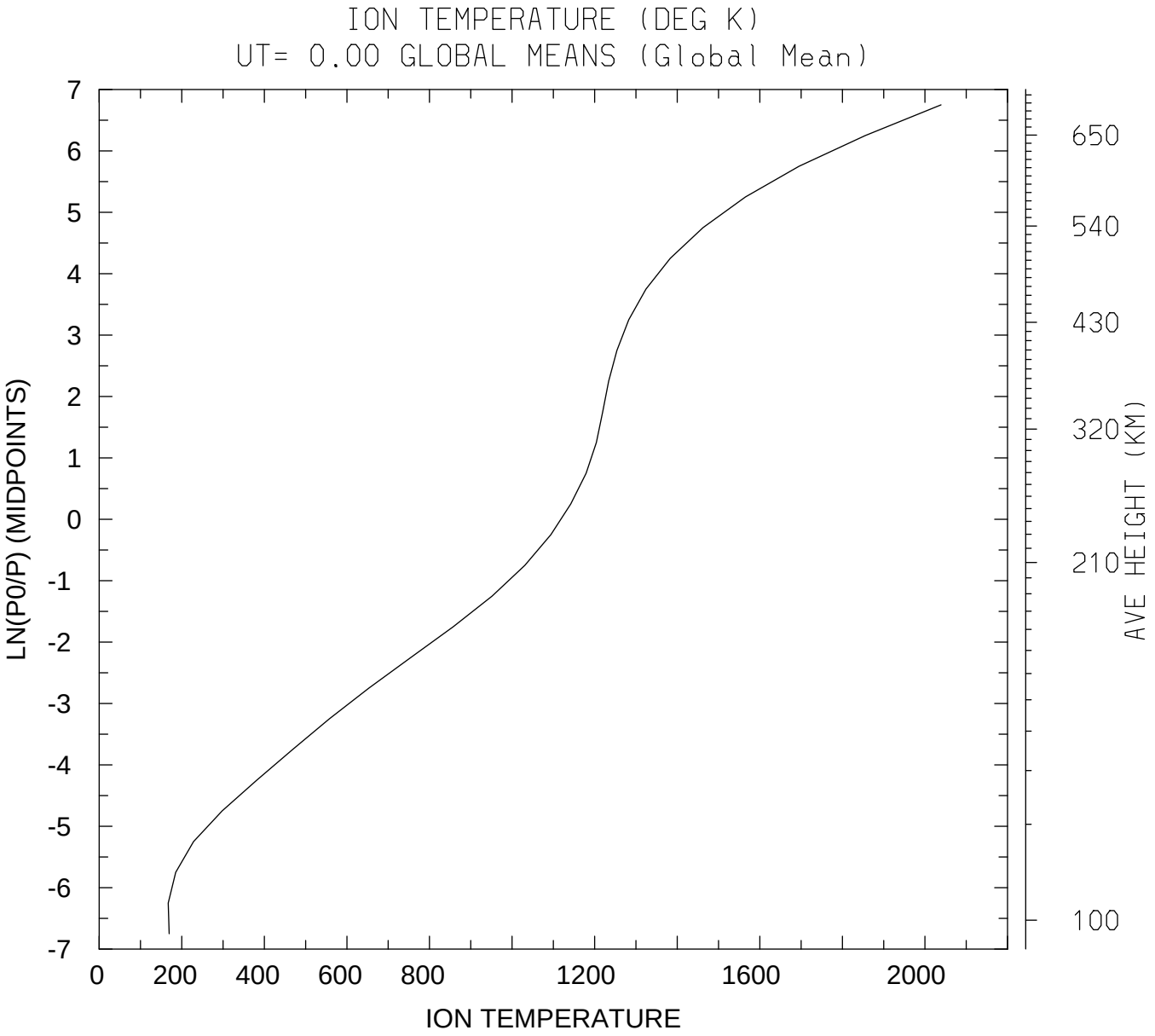

MIN,MAX= 1.6730E+02 2.0388E+03

tiegcm_trunk (DAY,HR,MIN=264, 0, 0)

tiegcm1.94-beta.pcntr_sepeqx_smax.nc

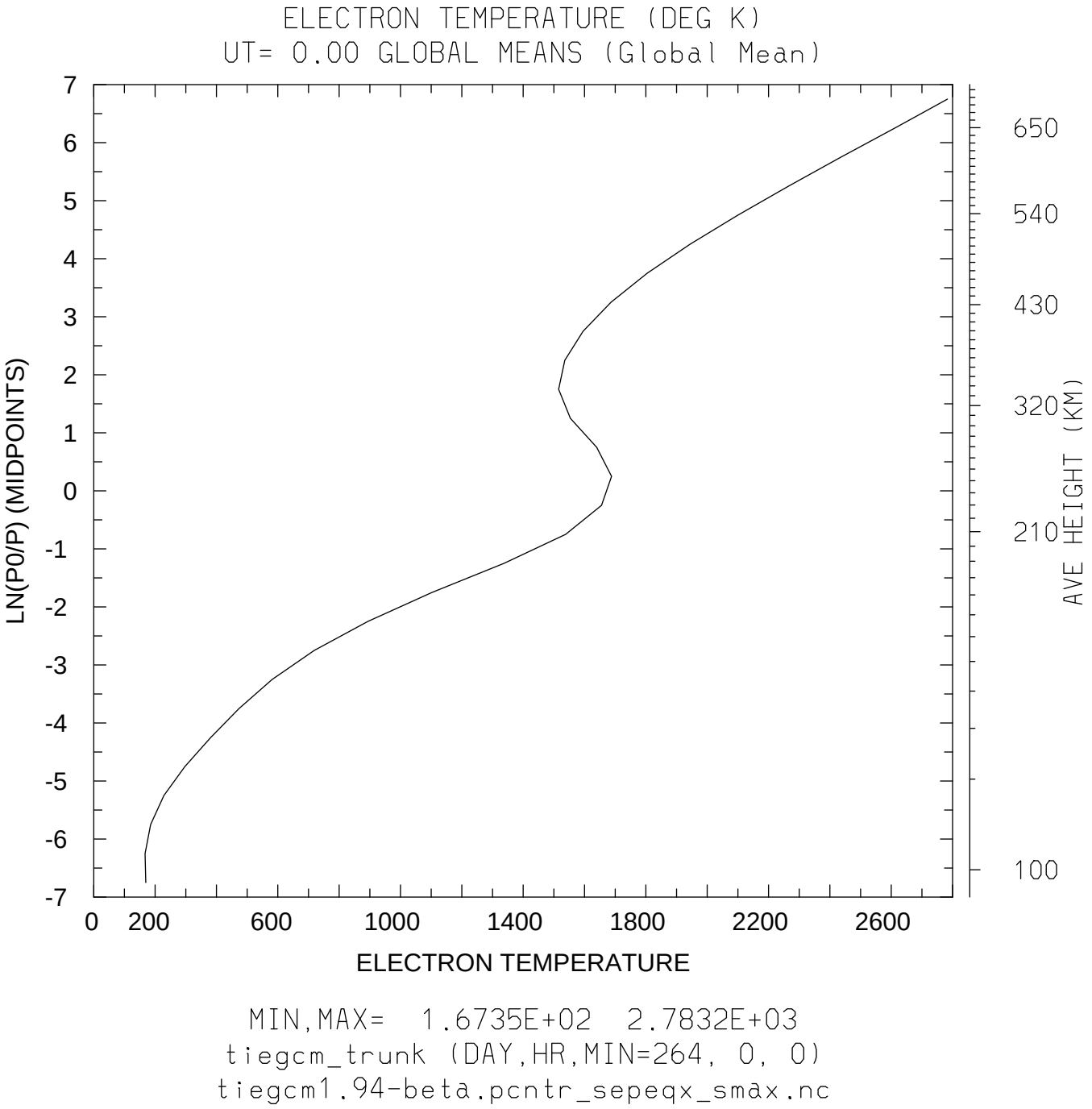

MIN,MAX= 1.6735E+02 2.7832E+03

tiegcm_trunk (DAY,HR,MIN=264, 0, 0)

tiegcm1.94-beta.pcntr_sepeqx_smax.nc

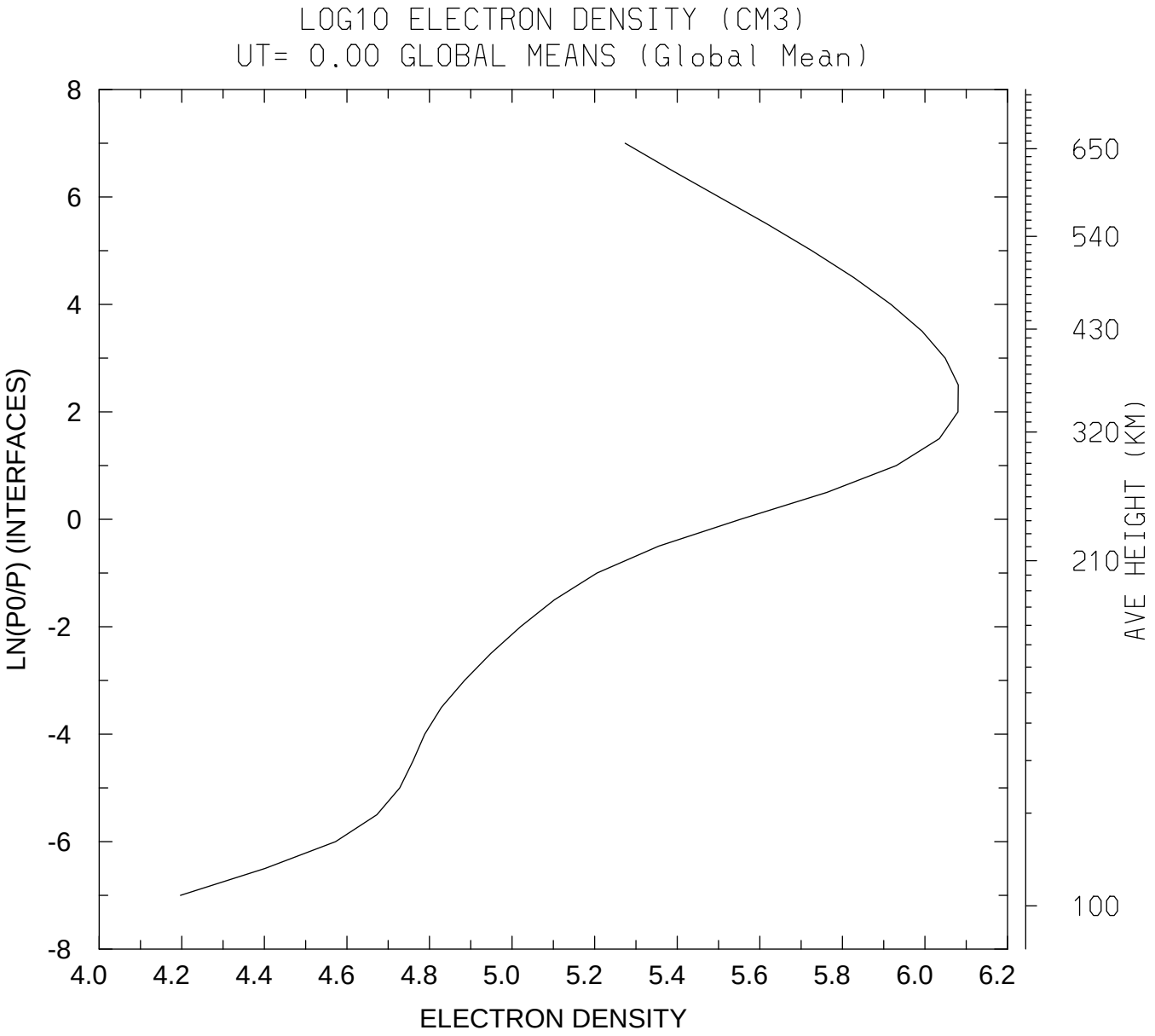

MIN,MAX= 1.5735E+04 1.2044E+06

tiegcm_trunk (DAY,HR,MIN=264, 0, 0)

tiegcm1.94-beta.pcntr_sepeqx_smax.nc

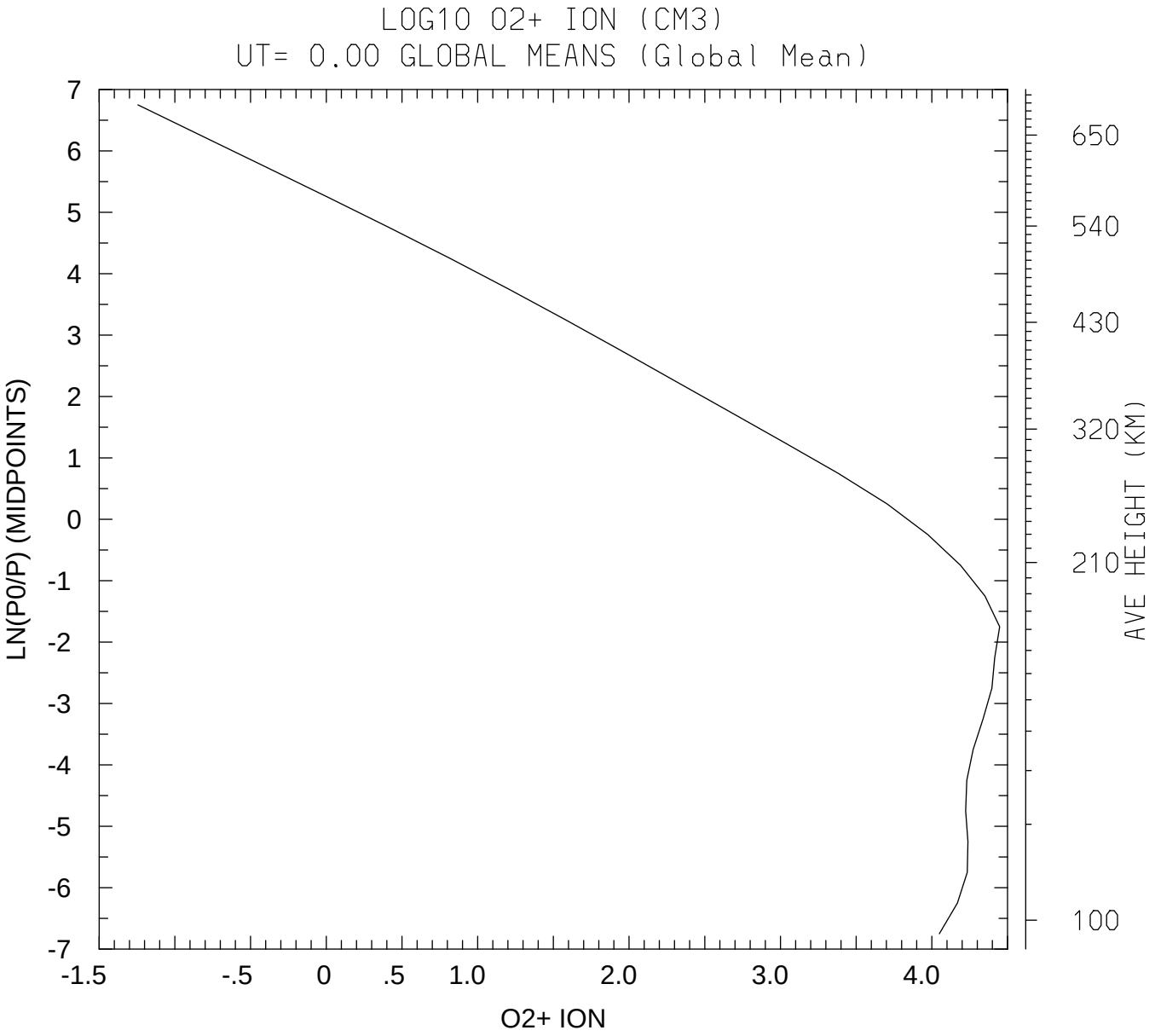

MIN,MAX= 5.6990E-02 2.8061E+04

tiegcm_trunk (DAY,HR,MIN=264, 0, 0)

tiegcm1.94-beta.pcntr_sepeqx_smax.nc

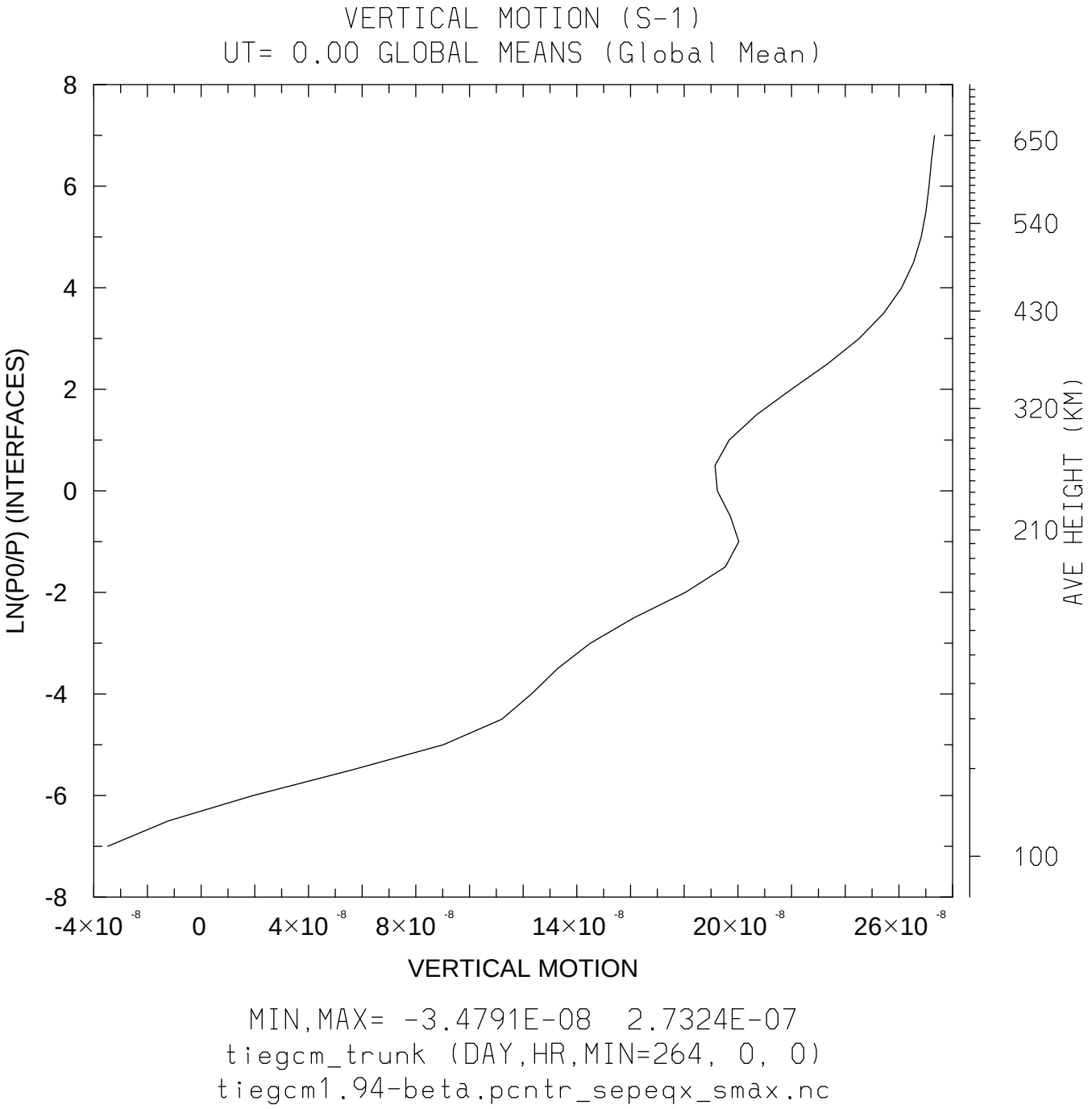

MIN,MAX= -3.4791E-08 2.7324E-07

tiegcm_trunk (DAY,HR,MIN=264, 0, 0)

tiegcm1.94-beta.pcntr_sepeqx_smax.nc

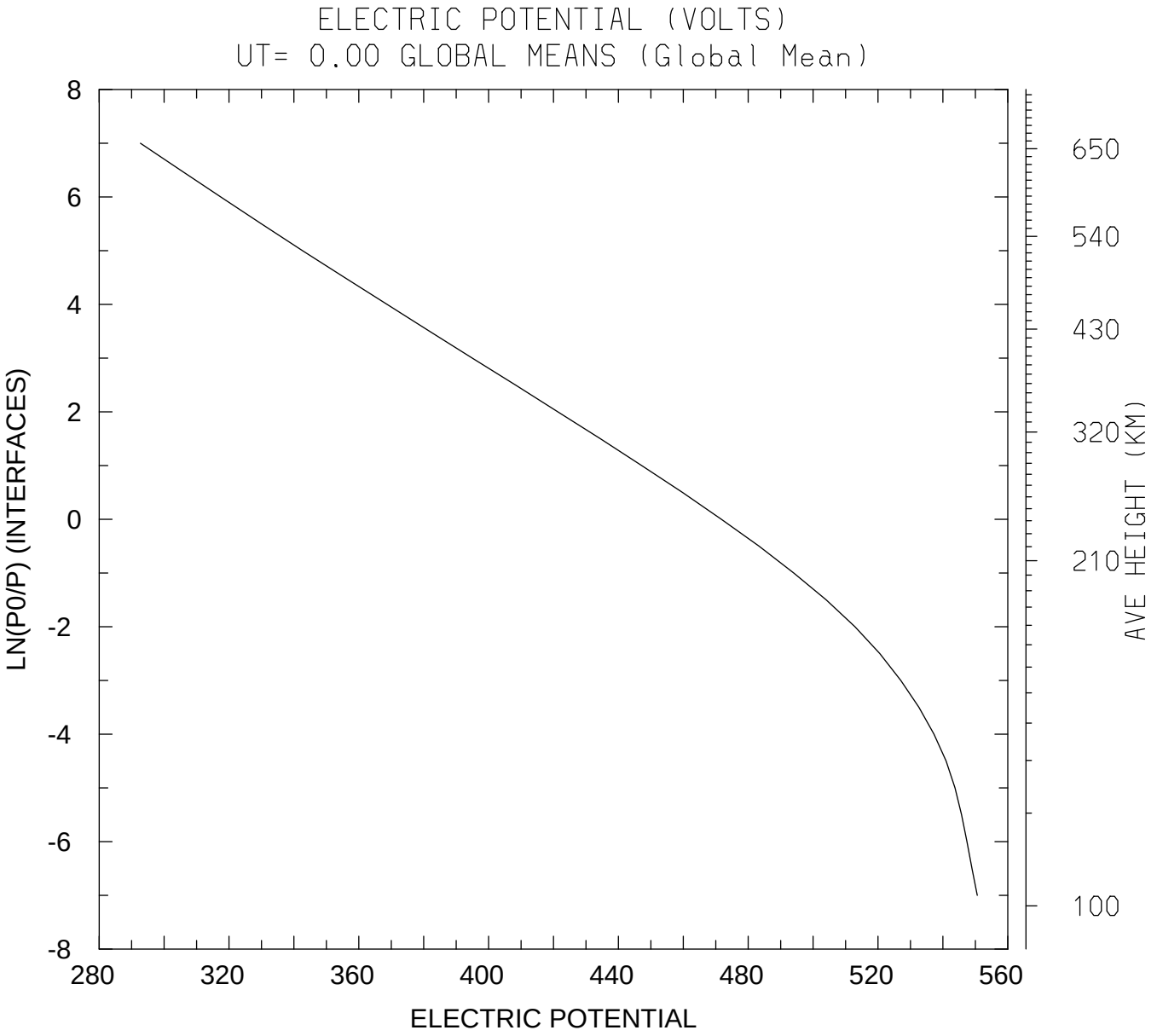

MIN,MAX= 2.9271E+02 5.5058E+02

tiegcm_trunk (DAY,HR,MIN=264, 0, 0)

tiegcm1.94-beta.pcntr_sepeqx_smax.nc

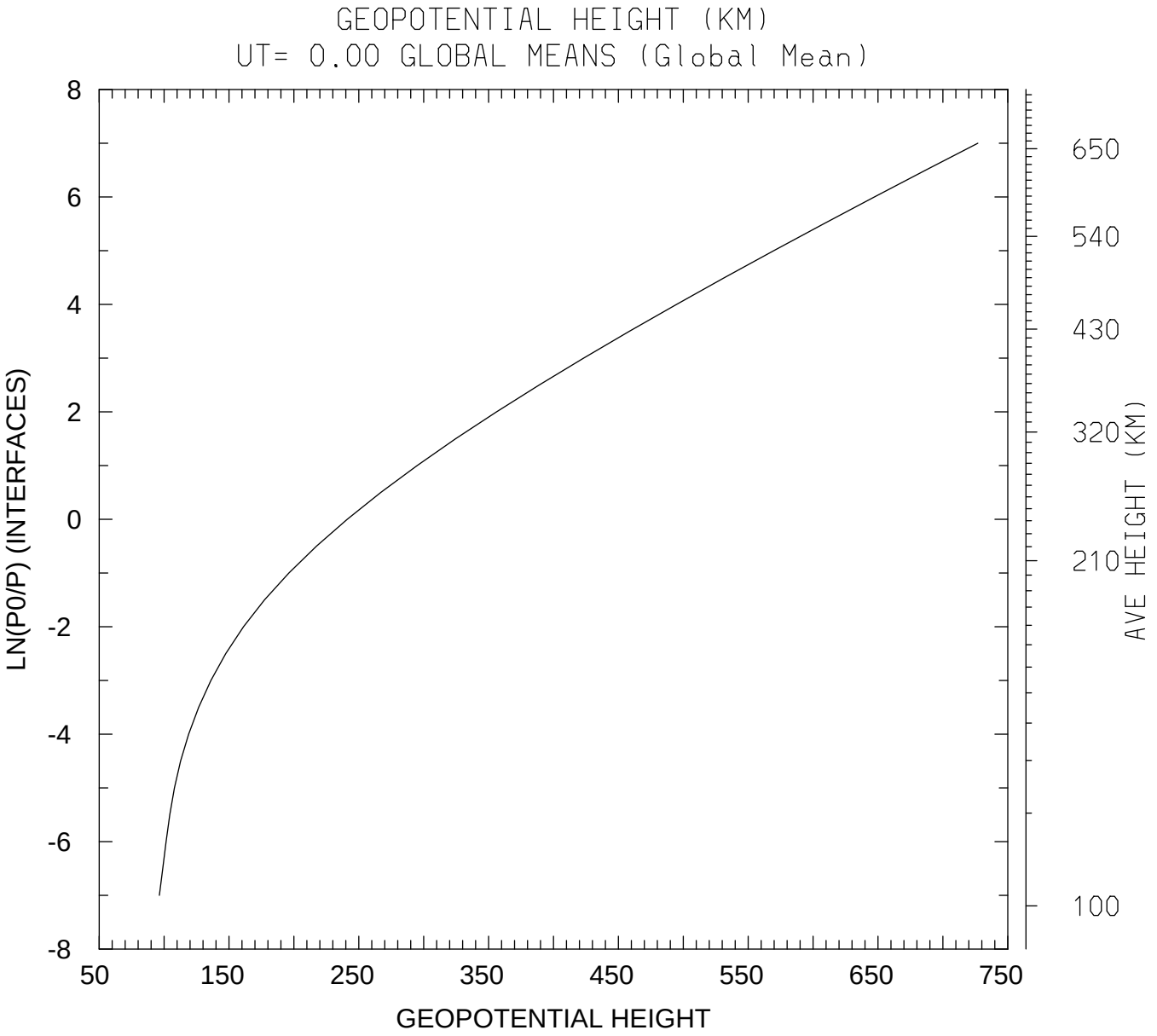

MIN,MAX= 9.6373E+01 7.2692E+02

tiegcm_trunk (DAY,HR,MIN=264, 0, 0)

tiegcm1.94-beta.pcntr_sepeqx_smax.nc